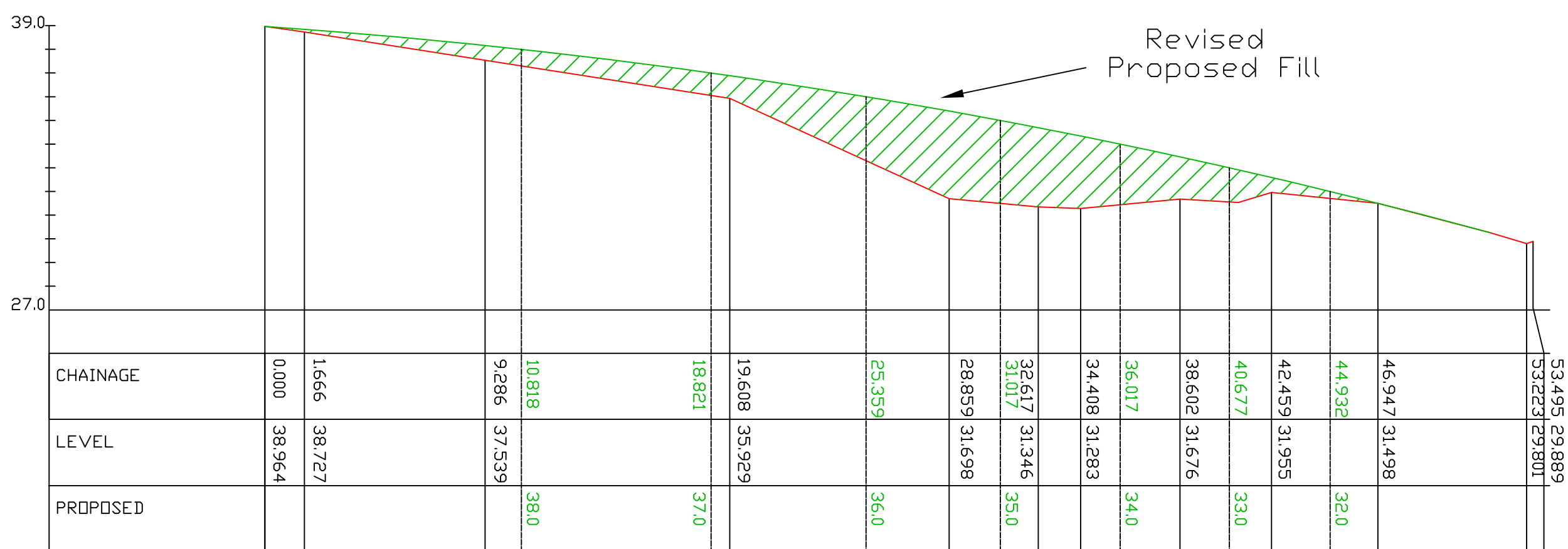
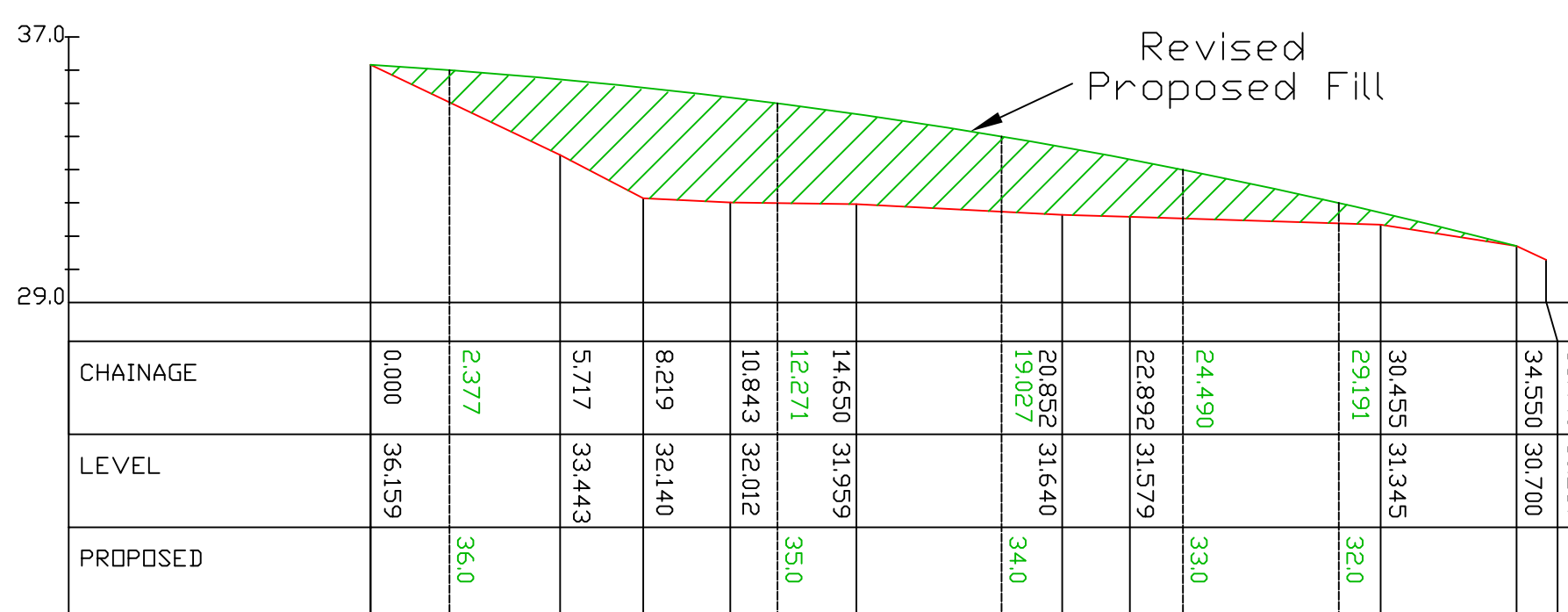


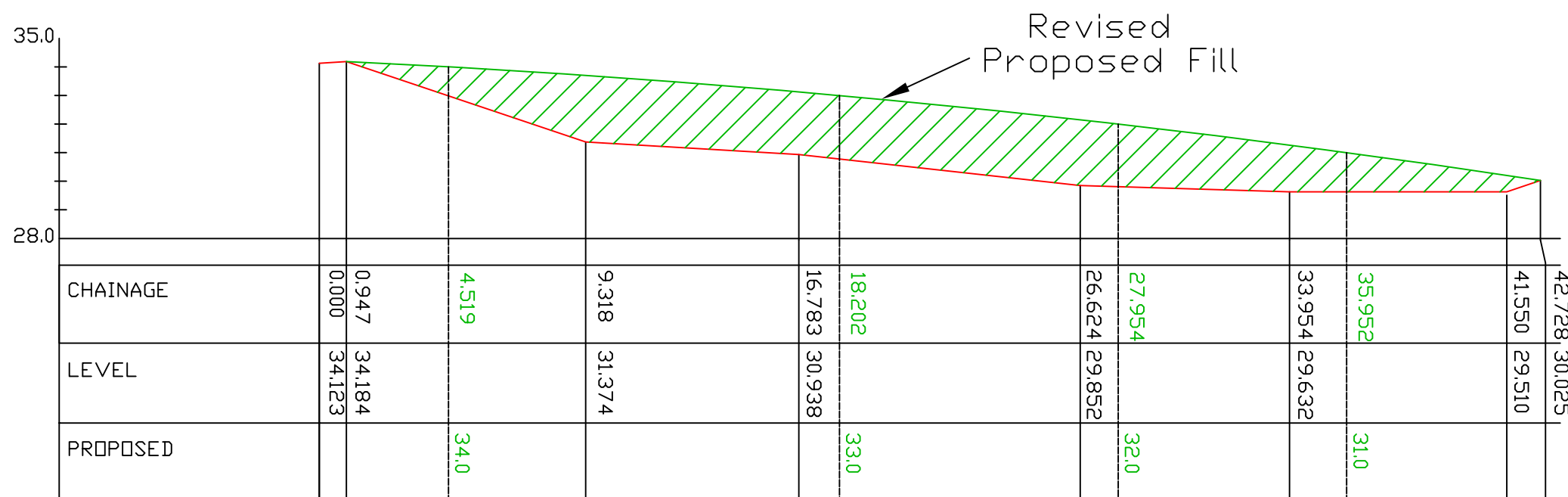
Cross Section 1:1



Cross Section 2:2



Cross Section 3:3



Cross Section 4:4

Rev	Amendments	Date	By
A	MINOR AMMENDMENTS	16.11.16	AWJ
B	PROFILES RE-DRAWN	15.02.17	AWJ

NOTES:

1. SITE GRID AND LEVELS ARE BASED UPON ORDNANCE SURVEY VIA THE ACTIVE GPS NETWORK.

Do not scale this drawing

This drawing is copyright.

KEY

TSB	TRAFFIC SIGNAL BOX
PHB	PHONE BOX
PB	POST BOX SQUARE
PS	POST BOX ROUND
GRILL	GRILL SQUARE
GRILL	GRILL ROUND
BL	BOLLARD
BIN	BIN SQUARE
BIN	BIN ROUND
SP	SPOT LEVEL
TAR	TARMAC
GR	GRASS
H/S	HARDSTANDING
BL	BOLLARD
BB	BELISHA BEACON
RS	ROAD SIGN
SIGN	SIGN
NP	STREET NAMEPLATE
TS	TRAFFIC SIGNAL
TSC	TRAFFIC SIGNAL CONTROLLER
IC	INSPECTION COVER
MH	MANHOLE
MH	MANHOLE
MP	MARKER POST
TP	TELEGRAPH POLE
LC	LIGHTING COLUMN
G	GULLY
WM	WATER METER
SV	SLUICE VALVE
ST	STOP TAP
FH	FIRE HYDRANT
BT	BRITISH TELECOM
CATV	CABLE TV
TV	CABLE TV
GV	GAS VALVE
BR	BRICK WALL
BL	BLOCK WALL
ST	STONE WALL
HEDGEROW/TREE	HEDGEROW/TREE CANOPY
FENCE	FENCE
DK	DROPPED KERB

ALPINE LAND SURVEYORS

17 The Pines
Hirwaun, Aberdare
South Wales
CF44 9QW
Tel/Fax: 01685 614007
Mobile: 07789 404 228

CLIENT

ECO VIGOUR

PROJECT

CROSS SECTIONS
AT CRICK QUARRY

Scales 1:200@A1	Date 03.11.16
Drawn AWJ	Plot No. 01
Project Reference No.	ALS/1181
Drawing Number	CS/01/B