


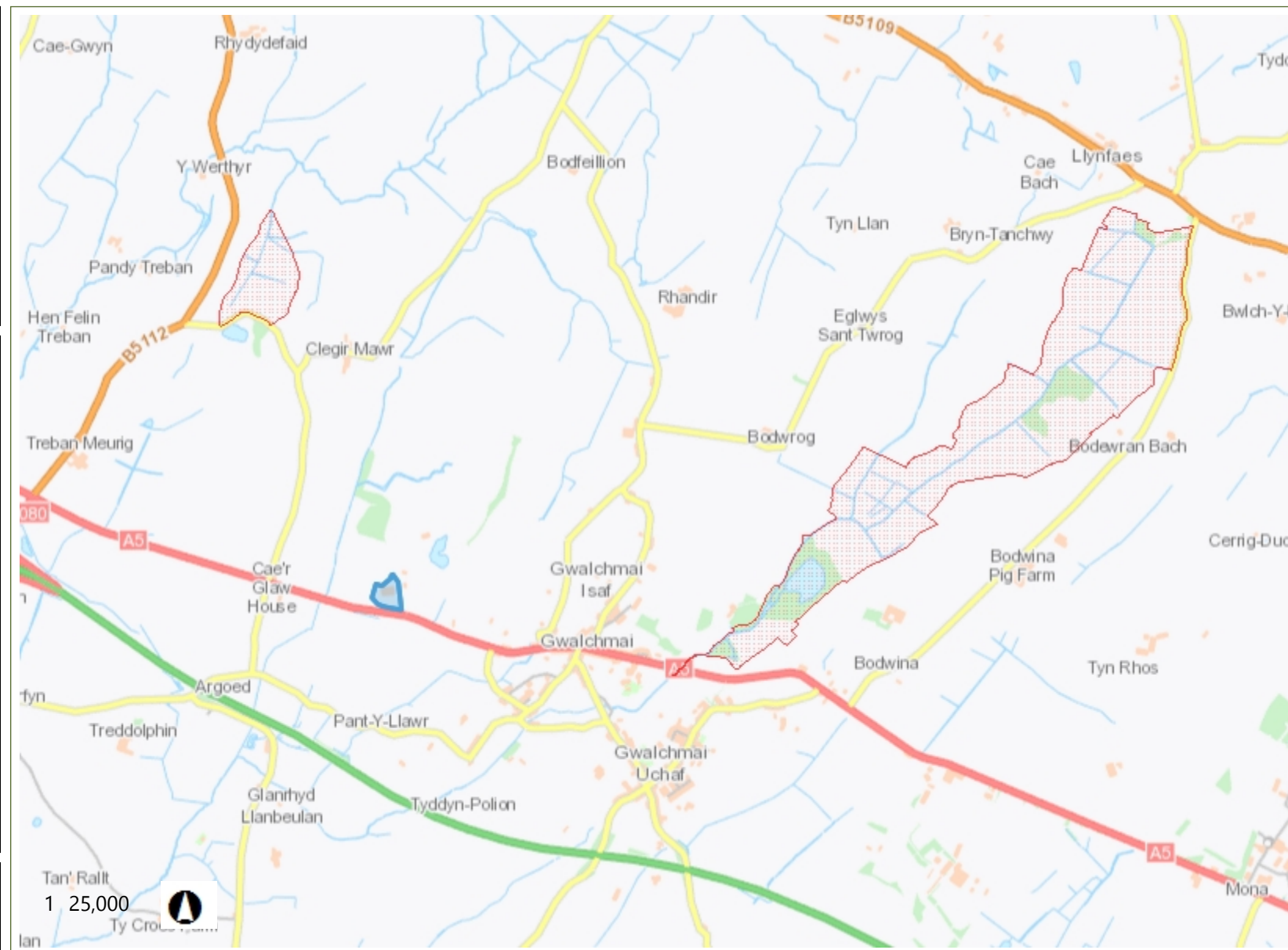


Legend

 Sites of Special Scientific Interest

Notes


Cors Bodwrog SSSI and Y Werthyr SSSI within 2km
No SAC, SPA, Ramsar within 1km



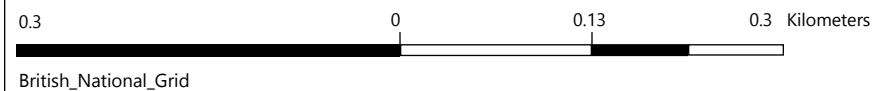
1.3 0 0.64 1.3 Kilometers

British_National_Grid

© Crown Copyright and database rights Ordnance Survey, Natural Resources Wales, 100019741, 2015. © Hawffraint y Goron a hawl cronfa ddata Arolwg Ordnans Cyfoeth Naturiol Cymru, 100019741, 2015. This map is a user generated static output from an Internet mapping site and is for reference only. Data layers that appear on this map may or may not be accurate, current, or otherwise reliable.



Notes



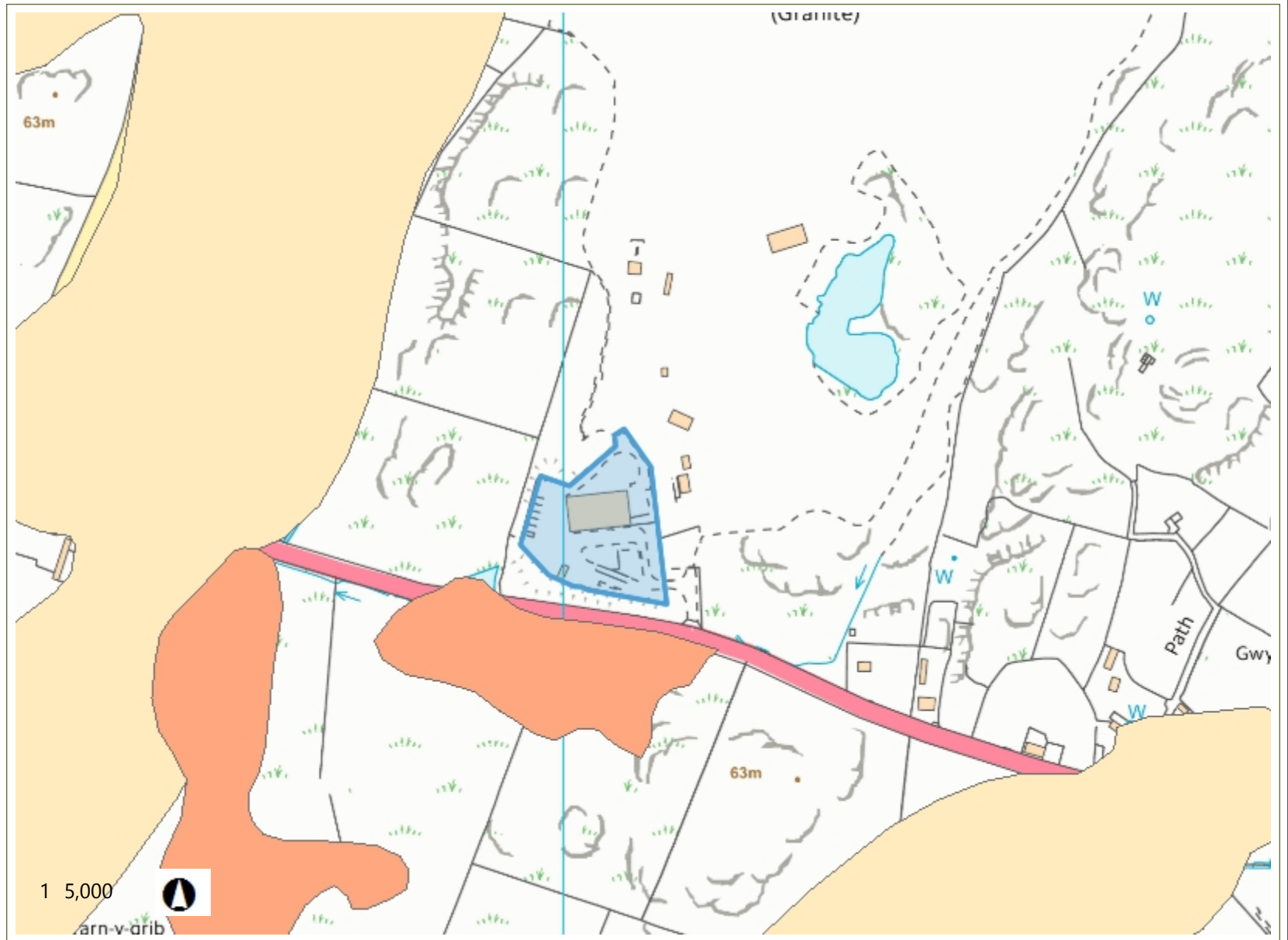
© Crown Copyright and database rights Ordnance Survey Natural Resources Wales, 100019741, 2015. © Hawlfraint y Goron a hawl cronfa ddata Arolwg Ordans Cyfoeth Naturiol Cymru, 100019741, 2015 This map is a user generated static output from an Internet mapping site and is for reference only. Data layers that appear on this map may or may not be accurate, current, or otherwise reliable.



Legend

- Sites of Special Scientific Interest
- Aquifer Designation (Superficial)**
 - <all other values>
 - Secondary (undifferentiated)
 - Secondary A
 - Secondary B
 - Unproductive

Notes



0.3 0 0.13 0.3 Kilometers
British_National_Grid






© Crown Copyright and database rights Ordnance Survey, Natural Resources Wales, 100019741, 2015. © Hawffraint y Goron a hawl cronfa ddata Arolwg Ordnans Cyfoeth Naturiol Cymru, 100019741, 2015. This map is a user generated static output from an Internet mapping site and is for reference only. Data layers that appear on this map may or may not be accurate, current, or otherwise reliable.



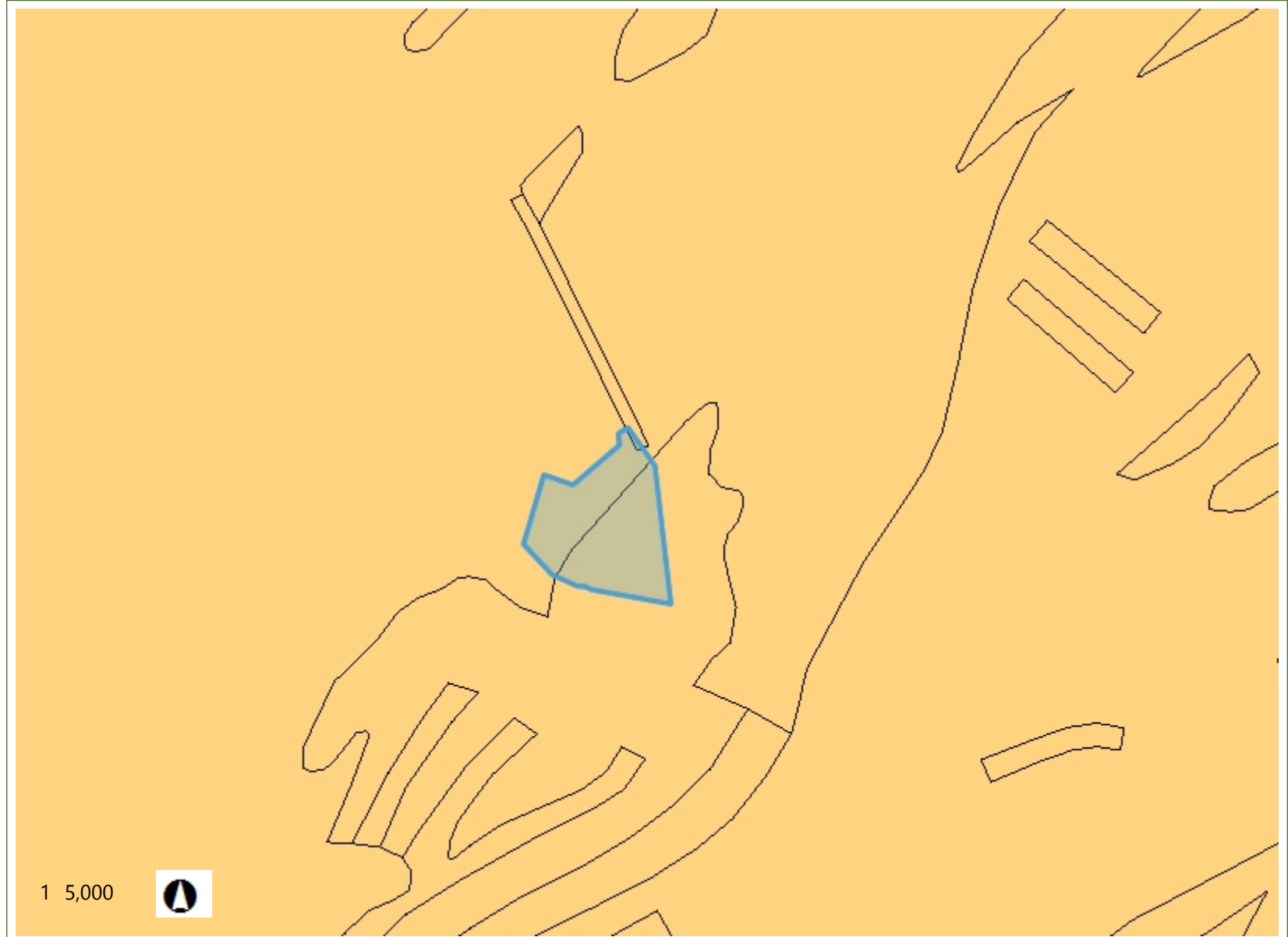
Legend

 Sites of Special Scientific Interest

Aquifer Designation (Bedrock)

-  Principal
-  Secondary (undifferentiated)
-  Secondary A
-  Secondary B
-  Unproductive

Notes



0.3 0 0.13 0.3 Kilometers

British_National_Grid

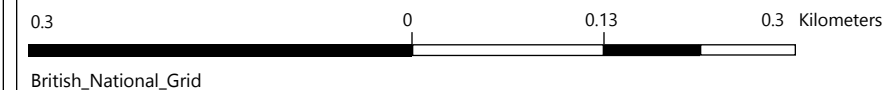
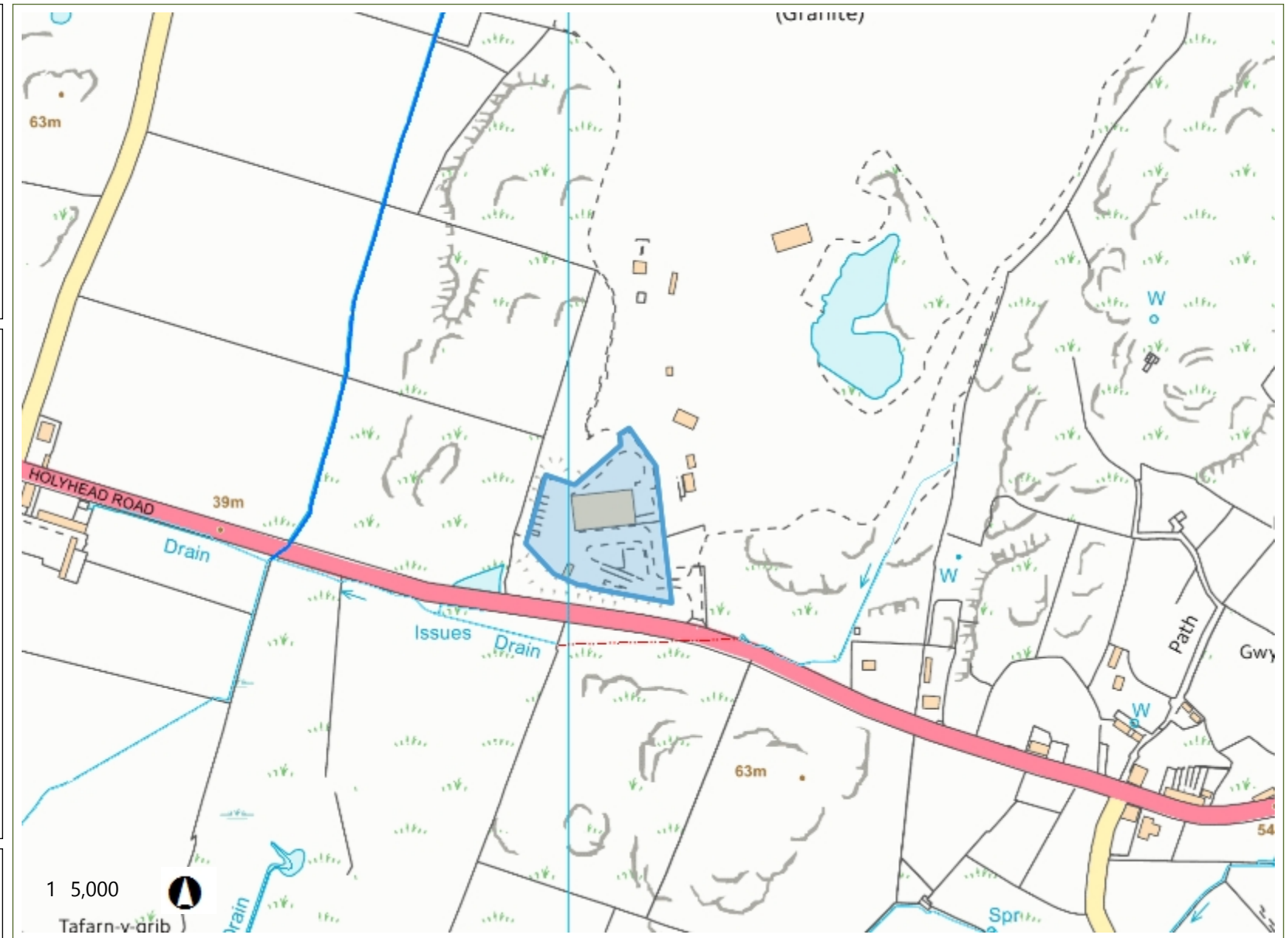
© Crown Copyright and database rights Ordnance Survey, Natural Resources Wales, 100019741, 2015. © Hawlfraint y Goron a hawl cronfa ddata Arolwg Ordans Cyfoeth Naturiol Cymru, 100019741, 2015. This map is a user generated static output from an Internet mapping site and is for reference only. Data layers that appear on this map may or may not be accurate, current, or otherwise reliable.



Legend

- Sites of Special Scientific Interest
- Source Protection Zones Individual
 - Zone I - Inner Protection Zone
 - Zone II - Outer Protection Zone
 - Zone III - Total Catchment
 - Zone of Special Interest
- Detailed River Network
 - Primary River
 - Secondary River
 - Tertiary River
 - Lake / Reservoir
 - Canal
 - Canal Tunnel
 - Extended Culvert
 - Multiple Channel Culvert
 - Underground River (Potential Sewer)

Notes





Legend

- Sites of Special Scientific Interest
- Source Protection Zones Individual
 - Zone I - Inner Protection Zone
 - Zone II - Outer Protection Zone
 - Zone III - Total Catchment
 - Zone of Special Interest

Shoreline Management Plan

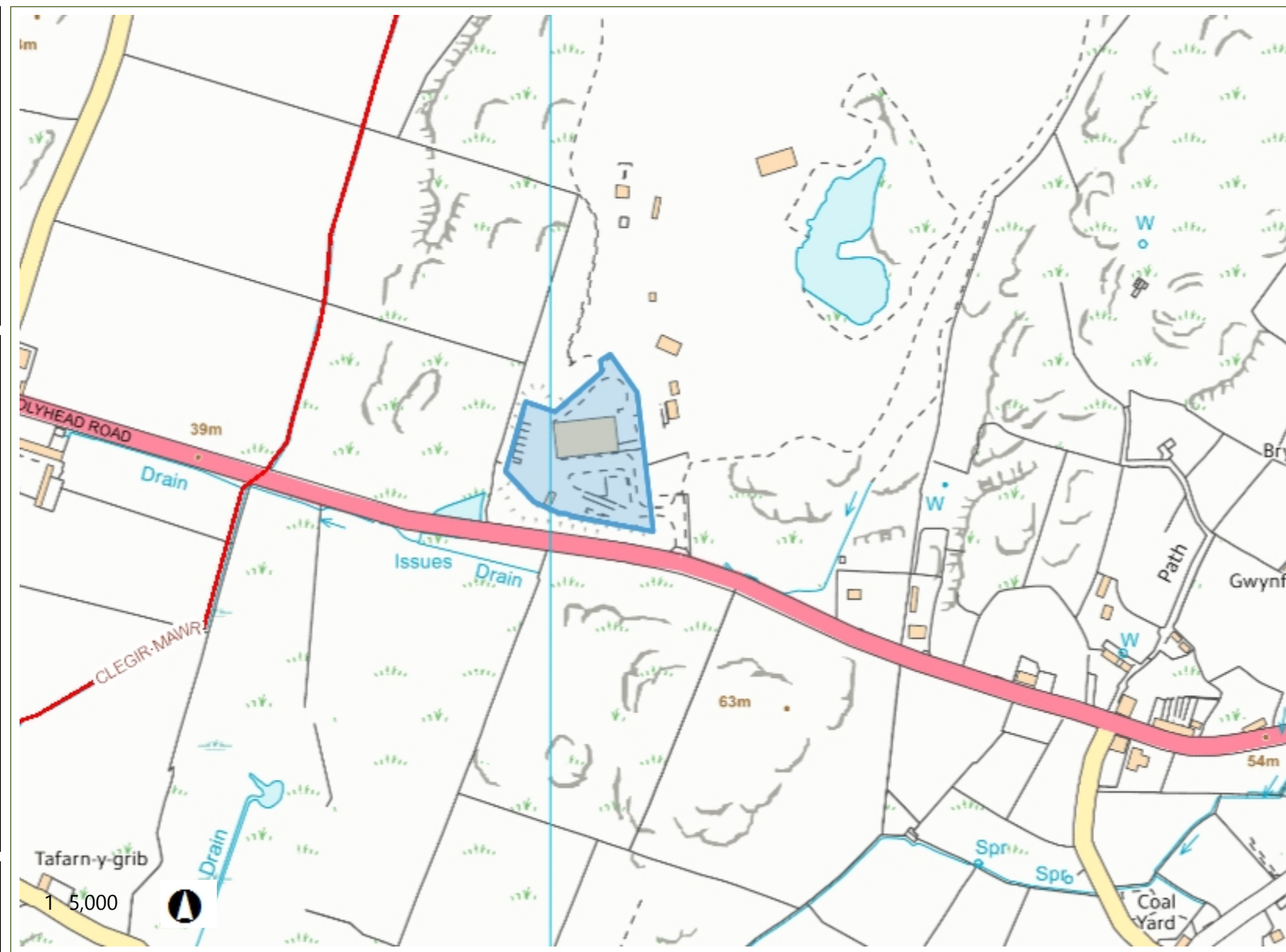
- 19 - Anchor Head to Lavernock Point
- 20 - Lavernock Point to St Ann's Head
- 21 - St Ann's Head to Great Ormes Head
- 22 - Great Ormes Head to Scotland

Shoreline Management Plan (20 year epoch)

- HTL
- MR
- NAI

Shoreline Management Plan (50 year epoch)

Notes



0.3 0 0.13 0.3 Kilometers

British_National_Grid

© Crown Copyright and database rights Ordnance Survey, Natural Resources Wales, 100019741, 2015. © Hawlfraint y Goron a hawl cronfa ddata Arolwg Ordnans Cyfoeth Naturiol Cymru, 100019741, 2015. This map is a user generated static output from an Internet mapping site and is for reference only. Data layers that appear on this map may or may not be accurate, current, or otherwise reliable.

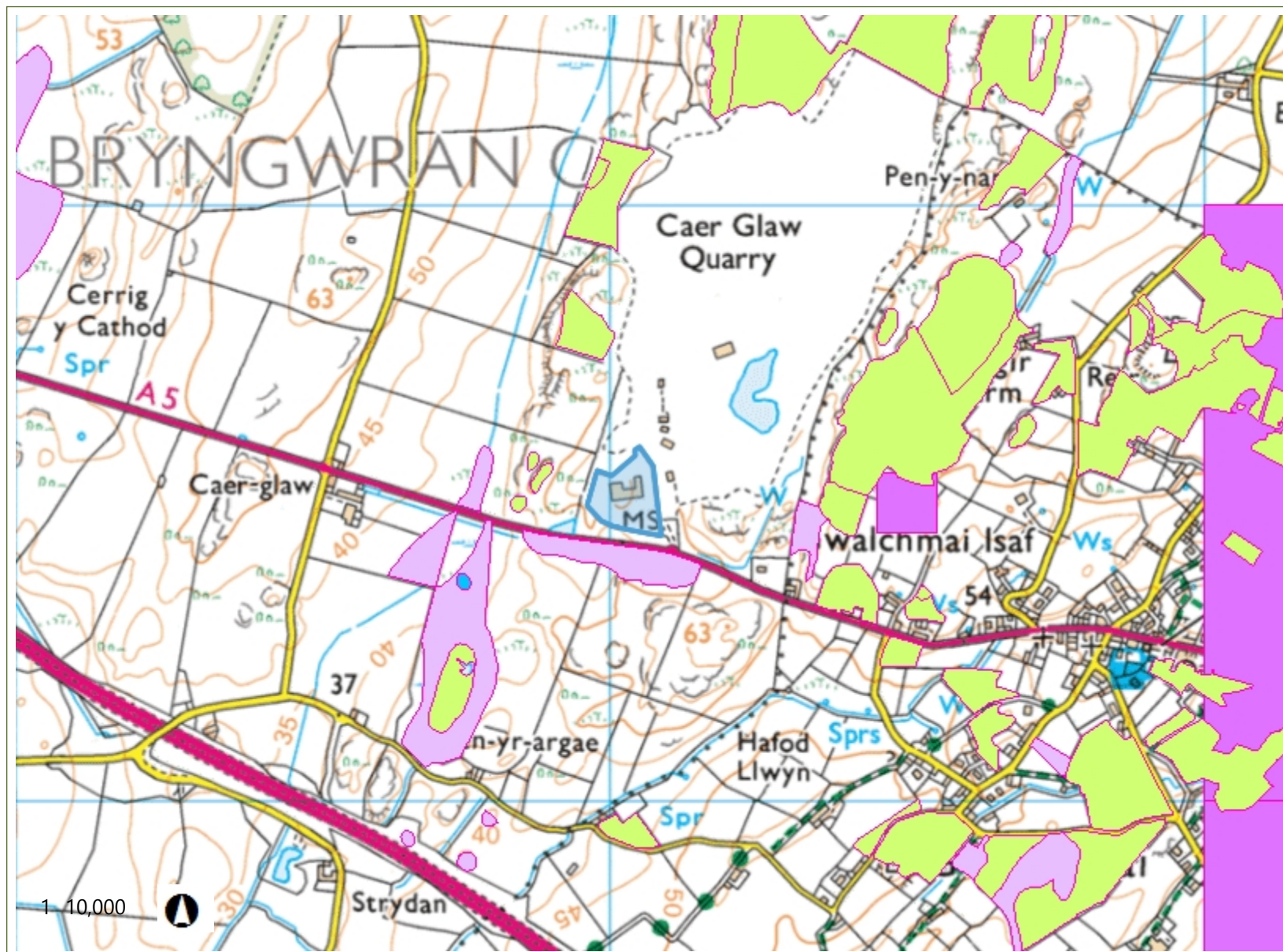


Legend

Protected Habitats for Permitting Screening

- Aquifer fed water bodies
- Blanket bog
- Coastal and floodplain grazing marsh
- Coastal saltmarsh
- Coastal sand dunes
- Deciduous woodland
- Fens
- Intertidal mudflats
- Lowland beech and yew woodland
- Lowland calcareous grassland
- Lowland dry acid grassland
- Lowland dry acid grassland and Lowland calcareous grassland
- Lowland heathland
- Lowland heathland and Purple moor grass
- Lowland meadows

Notes













0.5 0 0.25 0.5 Kilometers

British_National_Grid

© Crown Copyright and database rights Ordnance Survey, Natural Resources Wales, 100019741, 2015. © Hawlfraint y Goron a hawl cronfa ddata Arolwg Ordnans Cyfoeth Naturiol Cymru, 100019741, 2015. This map is a user generated static output from an Internet mapping site and is for reference only. Data layers that appear on this map may or may not be accurate, current, or otherwise reliable.



Legend

-  Listed Buildings
-  Historic Monuments
-  Scheduled Ancient Monuments
-  World Heritage Sites
-  Heritage Coast
-  Sites of Special Scientific Interest
- Source Protection Zones Individual**
 -  Zone I - Inner Protection Zone
 -  Zone II - Outer Protection Zone
 -  Zone III - Total Catchment
 -  Zone of Special Interest

Notes

Listed Buildings (Milestone W of Gwalchmai)
Historic Monuments- nothing to note
Scheduled Ancient Monuments- nothing to note
World Heritage Sites- nothing to note
Heritage Coast- nothing to note



0.3	0	0.13	0.3 Kilometers
-----	---	------	----------------

British_National_Grid

© Crown Copyright and database rights Ordnance Survey. Natural Resources Wales, 100019741, 2015. © Hawlfraint y Goron a hawl cronfa ddata Arolwg Ordans Cyfoeth Naturiol Cymru, 100019741, 2015. This map is a user generated static output from an Internet mapping site and is for reference only. Data layers that appear on this map may or may not be accurate, current, or otherwise reliable.



Legend

-  Local Wildlife Sites (SINC)s
-  Local Nature Reserves
-  National Nature Reserves
-  National Parks

Notes



0.3 0 0.13 0.3 Kilometers

British_National_Grid

© Crown Copyright and database rights Ordnance Survey, Natural Resources Wales, 100019741, 2015. © Hawffraint y Goron a hawl cronfa ddata Arolwg Ordnans Cyfoeth Naturiol Cymru, 100019741, 2015. This map is a user generated static output from an Internet mapping site and is for reference only. Data layers that appear on this map may or may not be accurate, current, or otherwise reliable.