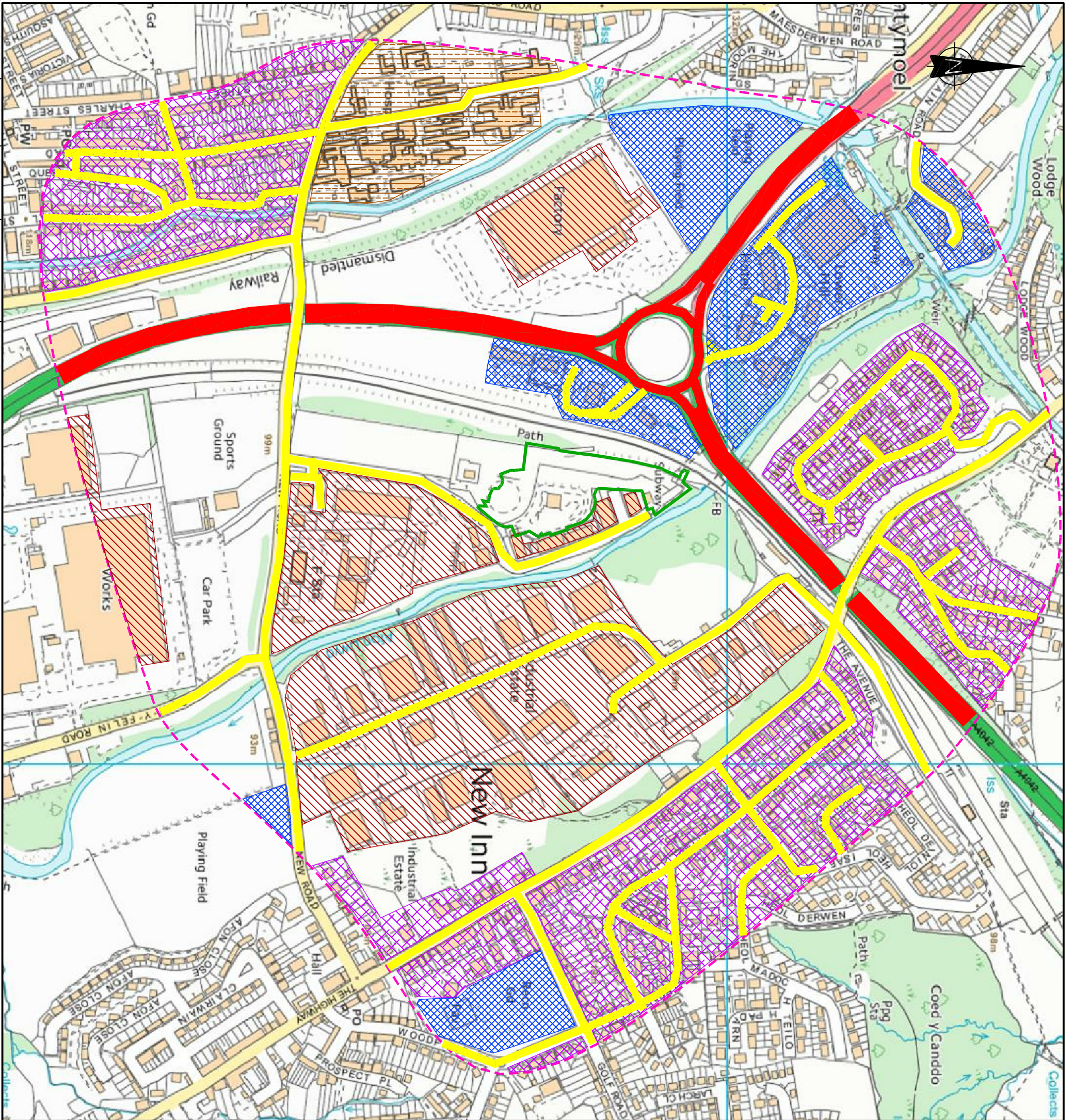


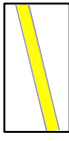








CAD FILE REF: M:\Cad Projects\2507 New Inn\preliminary drawings\2507\_VAR.03.dwg



NOTE

LEGEND

-  SITE PERMIT BOUNDARY
-  500m OFFSET FROM PERMIT BOUNDARY
-  MINOR HIGHWAYS
-  MAJOR HIGHWAYS
-  SURFACE WATER BODIES/STREAMS
-  RETAIL/ LEISURE
-  RESIDENTIAL
-  INDUSTRIAL
-  HOSPITAL

REV	MODIFICATIONS	BY	CH	AP	DATE



PROJECT: **NEW INN**

TITLE: **RECEPTOR PLAN**

DRAWN BY: **FW** DATE: **17.11.2015**

REVIEWED BY: **AGS** SCALE @ **A3**

AUTHORISED BY: **AGS** ISSUE: **Fh** REVISION: **-**

DRAWING NUMBER: **2507.VAR.03**



WWW.CAULMERT.COM