

#### Site Details:

VIRIDOR WASTE  
MANAGEMENT, SOUTH  
PONTPOOL INDUSTRI,  
PANTEG WAY, PONTPOOL,  
NP4 0LS

**Client Ref:** New\_Inn\_-\_project\_2507  
**Report Ref:** HMD-2591337  
**Grid Ref:** 329647, 199808

**Map Name:** County Series

**Map date:** 1882

**Scale:** 1:2,500

**Printed at:** 1:2,500



Surveyed 1882  
Revised 1882  
Edition N/A  
Copyright N/A  
Levelled N/A

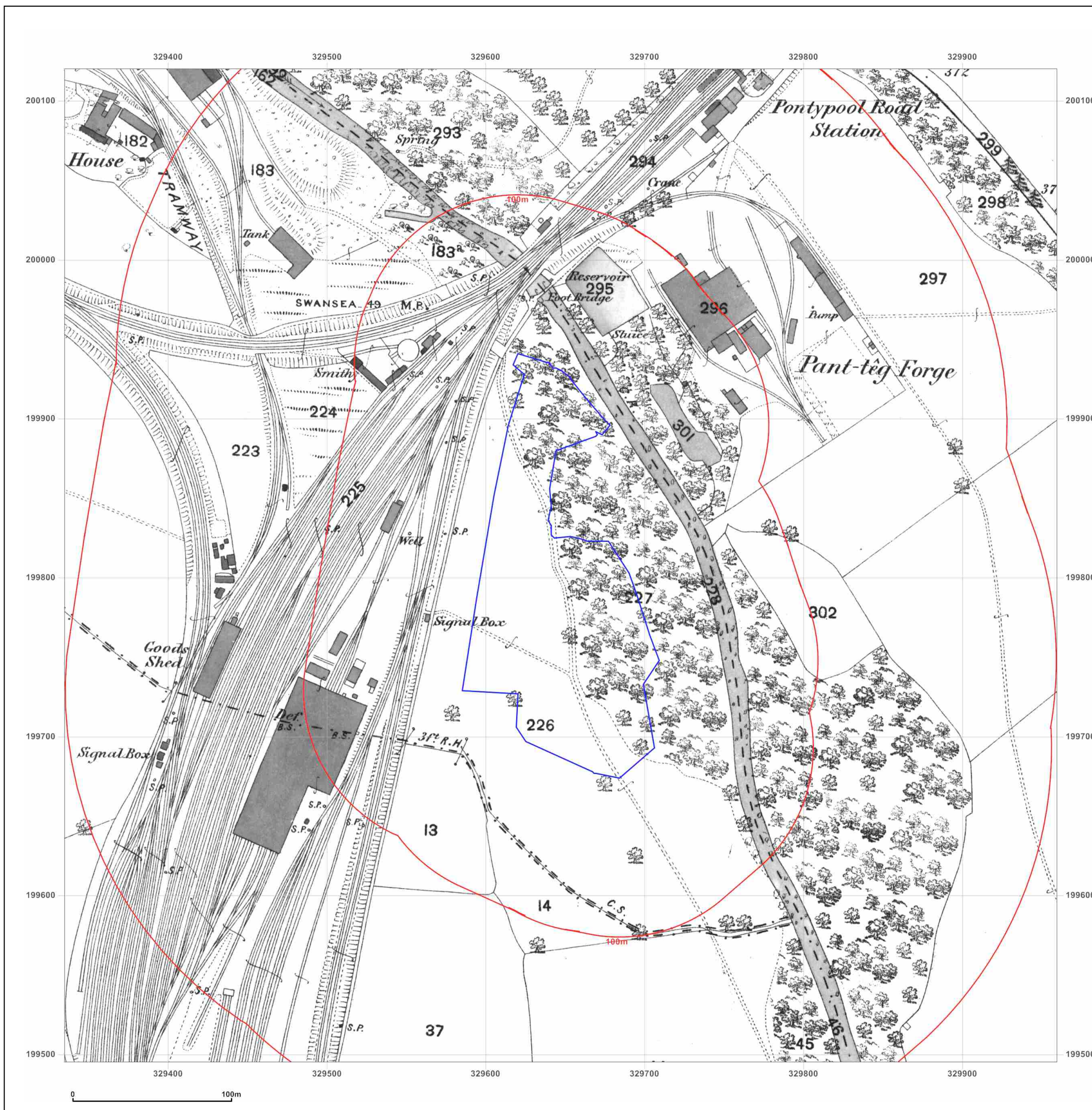


Produced by  
Groundsure Insights  
T: 08444 159000  
E: [info@groundsure.com](mailto:info@groundsure.com)  
W: [www.groundsure.com](http://www.groundsure.com)

© Crown copyright and database rights 2015 Ordnance Survey 100035207

Production date: 16 November 2015

To view map legend click here [Legend](#)





#### Site Details:

VIRIDOR WASTE  
MANAGEMENT, SOUTH  
PONTPOOL INDUSTRI,  
PANTEG WAY, PONTPOOL,  
NP4 0LS

**Client Ref:** New\_Inn\_-\_project\_2507  
**Report Ref:** HMD-2591337  
**Grid Ref:** 329647, 199808

**Map Name:** County Series


**Map date:** 1901

**Scale:** 1:2,500

**Printed at:** 1:2,500



Surveyed 1901  
Revised 1901  
Edition N/A  
Copyright N/A  
Levelled N/A

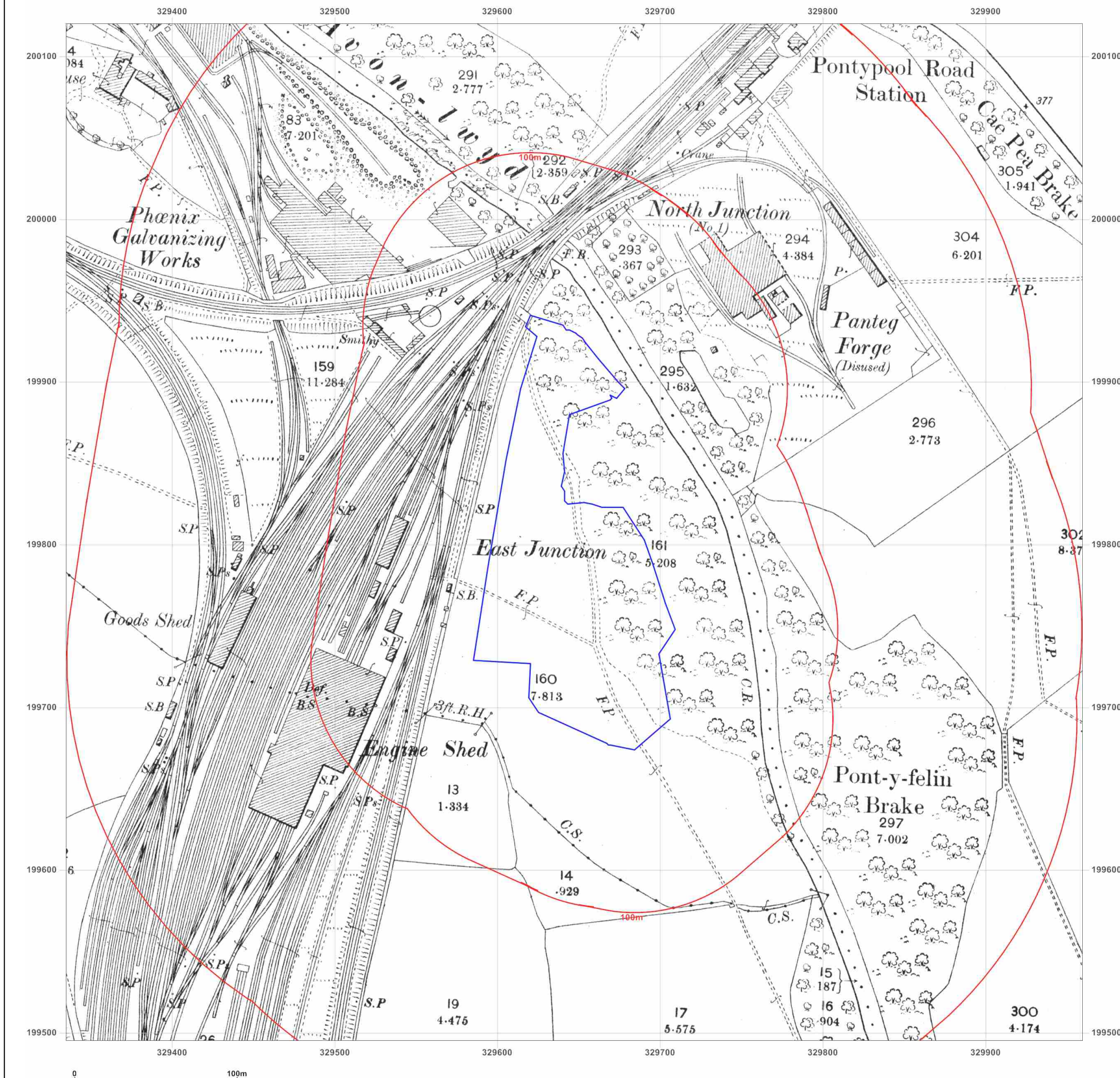


Produced by  
Groundsure Insights  
T: 08444 159000  
E: [info@groundsure.com](mailto:info@groundsure.com)  
W: [www.groundsure.com](http://www.groundsure.com)

© Crown copyright and database rights 2015 Ordnance Survey 100035207

Production date: 16 November 2015

To view map legend click here [Legend](#)





#### Site Details:

VIRIDOR WASTE  
MANAGEMENT, SOUTH  
PONTYPOOL INDUSTRIAL  
PANTY WAY, PONTYPOOL,  
NP4 0LS

**Client Ref:** New\_Inn\_-\_project\_2507  
**Report Ref:** HMD-2591337  
**Grid Ref:** 329647, 199808

**Map Name:** County Series

**Map date:** 1920

**Scale:** 1:2,500

**Printed at:** 1:2,500



Surveyed 1920  
Revised 1920  
Edition N/A  
Copyright N/A  
Levelled N/A

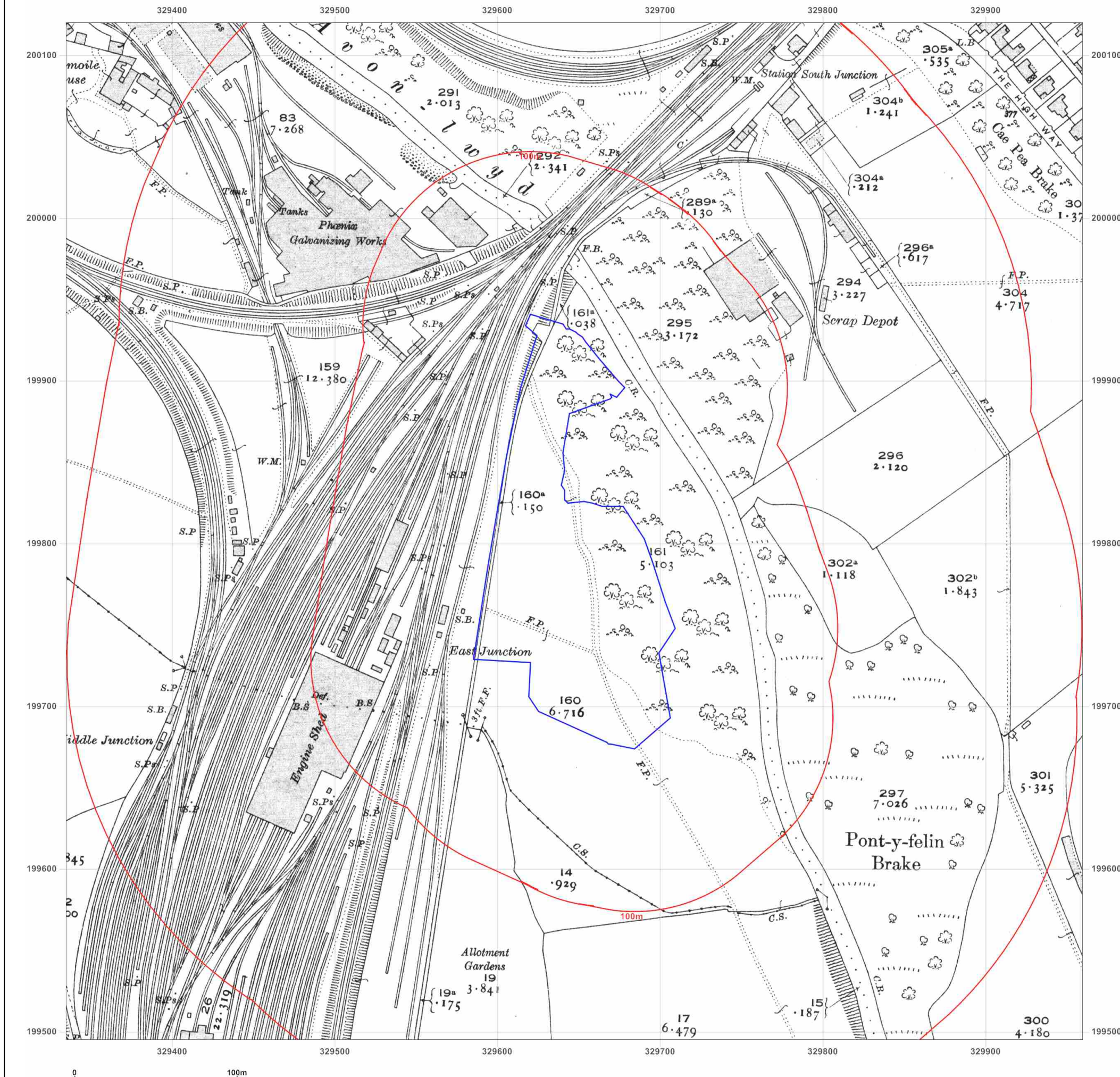


Produced by  
Groundsure Insights  
T: 08444 159000  
E: [info@groundsure.com](mailto:info@groundsure.com)  
W: [www.groundsure.com](http://www.groundsure.com)

© Crown copyright and database rights 2015 Ordnance Survey 100035207

Production date: 16 November 2015

To view map legend click here [Legend](#)





#### Site Details:

VIRIDOR WASTE  
MANAGEMENT, SOUTH  
PONTYPOOL INDUSTRI,  
PANTEG WAY, PONTYPOOL,  
NP4 0LS

**Client Ref:** New\_Inn\_-\_project\_2507  
**Report Ref:** HMD-2591337  
**Grid Ref:** 329647, 199808

**Map Name:** National Grid

**Map date:** 1962-1963

**Scale:** 1:1,250

**Printed at:** 1:2,000



Surveyed 1962  
Revised 1962  
Edition N/A  
Copyright 1963  
Levelled 1958

Surveyed 1962  
Revised 1962  
Edition N/A  
Copyright 1963  
Levelled 1957

Surveyed 1962  
Revised 1962  
Edition N/A  
Copyright 1963  
Levelled 1958

Surveyed 1962  
Revised 1962  
Edition N/A  
Copyright N/A  
Levelled 1958



Produced by  
Groundsure Insights  
T: 08444 159000  
E: [info@groundsure.com](mailto:info@groundsure.com)  
W: [www.groundsure.com](http://www.groundsure.com)

© Crown copyright and database rights 2015 Ordnance Survey 100035207

Production date: 16 November 2015

To view map legend click here [Legend](#)





#### Site Details:

VIRIDOR WASTE  
MANAGEMENT, SOUTH  
PONTYPOOL INDUSTRI,  
PANTEG WAY, PONTYPOOL,  
NP4 0LS

**Client Ref:** New\_Inn\_-\_project\_2507  
**Report Ref:** HMD-2591337  
**Grid Ref:** 329647, 199808

**Map Name:** National Grid

**Map date:** 1962-1963

**Scale:** 1:2,500

**Printed at:** 1:2,500



Surveyed 1962  
Revised 1962  
Edition 1964  
Copyright 1964  
Levelled 1958

Surveyed 1963  
Revised 1963  
Edition 1965  
Copyright 1965  
Levelled 1958

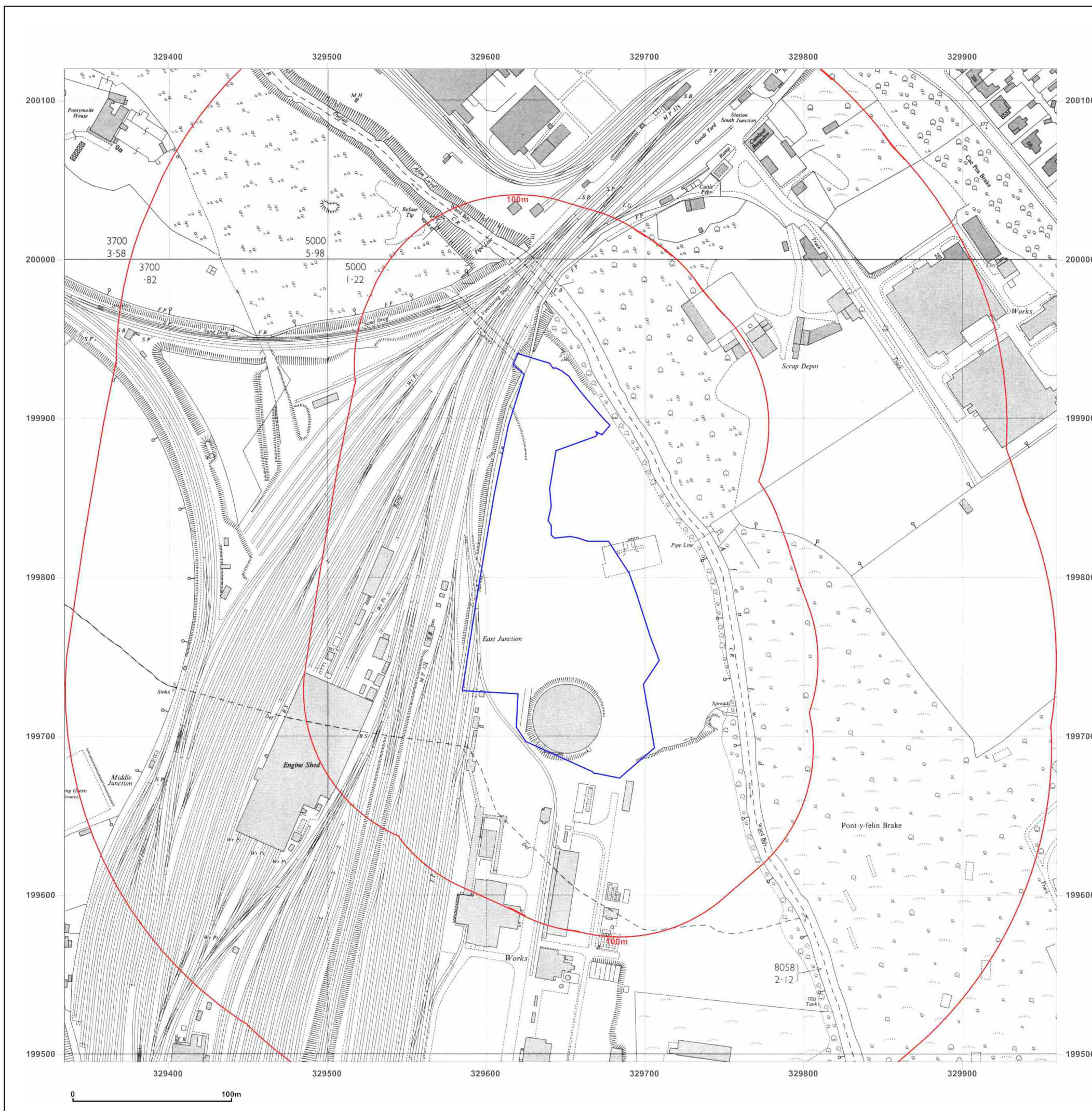


Produced by  
Groundsure Insights  
T: 08444 159000  
E: [info@groundsure.com](mailto:info@groundsure.com)  
W: [www.groundsure.com](http://www.groundsure.com)

© Crown copyright and database rights 2015 Ordnance Survey 100035207

Production date: 16 November 2015

To view map legend click here [Legend](#)





#### Site Details:

VIRIDOR WASTE  
MANAGEMENT, SOUTH  
PONTPOOL INDUSTRI,  
PANTEG WAY, PONTPOOL,  
NP4 0LS

**Client Ref:** New\_Inn\_-\_project\_2507  
**Report Ref:** HMD-2591337  
**Grid Ref:** 329647, 199808

**Map Name:** National Grid

**Map date:** 1970-1972

**Scale:** 1:1,250

**Printed at:** 1:2,000



Surveyed 1962  
Revised 1971  
Edition N/A  
Copyright 1972  
Levelled 1958

Surveyed 1962  
Revised 1969  
Edition N/A  
Copyright 1970  
Levelled 1958



Produced by  
Groundsure Insights  
T: 08444 159000  
E: [info@groundsure.com](mailto:info@groundsure.com)  
W: [www.groundsure.com](http://www.groundsure.com)

© Crown copyright and database rights 2015 Ordnance Survey 100035207

Production date: 16 November 2015

To view map legend click here [Legend](#)









#### Site Details:

VIRIDOR WASTE  
MANAGEMENT, SOUTH  
PONTYPOL INDUSTRIAL,  
PANTEG WAY, PONTYPOL,  
NP4 0LS

**Client Ref:** New\_Inn\_-\_project\_2507  
**Report Ref:** HMD-2591337  
**Grid Ref:** 329647, 199808

**Map Name:** National Grid

**Map date:** 1993

**Scale:** 1:1,250

**Printed at:** 1:2,000



Surveyed N/A  
Revised N/A  
Edition N/A  
Copyright 1993  
Levelled N/A



Produced by  
Groundsure Insights  
T: 08444 159000  
E: [info@groundsure.com](mailto:info@groundsure.com)  
W: [www.groundsure.com](http://www.groundsure.com)

© Crown copyright and database rights 2015 Ordnance Survey 100035207

Production date: 16 November 2015

To view map legend click here [Legend](#)





#### Site Details:

VIRIDOR WASTE  
MANAGEMENT, SOUTH  
PONTPOOL INDUSTRIAL  
PANTEG WAY, PONTPOOL,  
NP4 0LS

**Client Ref:** New\_Inn\_-\_project\_2507  
**Report Ref:** HMD-2591337  
**Grid Ref:** 329647, 199808

**Map Name:** National Grid

**Map date:** 1988-1993

**Scale:** 1:1,250

**Printed at:** 1:2,000



Surveyed N/A  
Revised N/A  
Edition N/A  
Copyright 1993  
Levelled N/A

Surveyed 1958  
Revised 1988  
Edition N/A  
Copyright 1988  
Levelled 1958

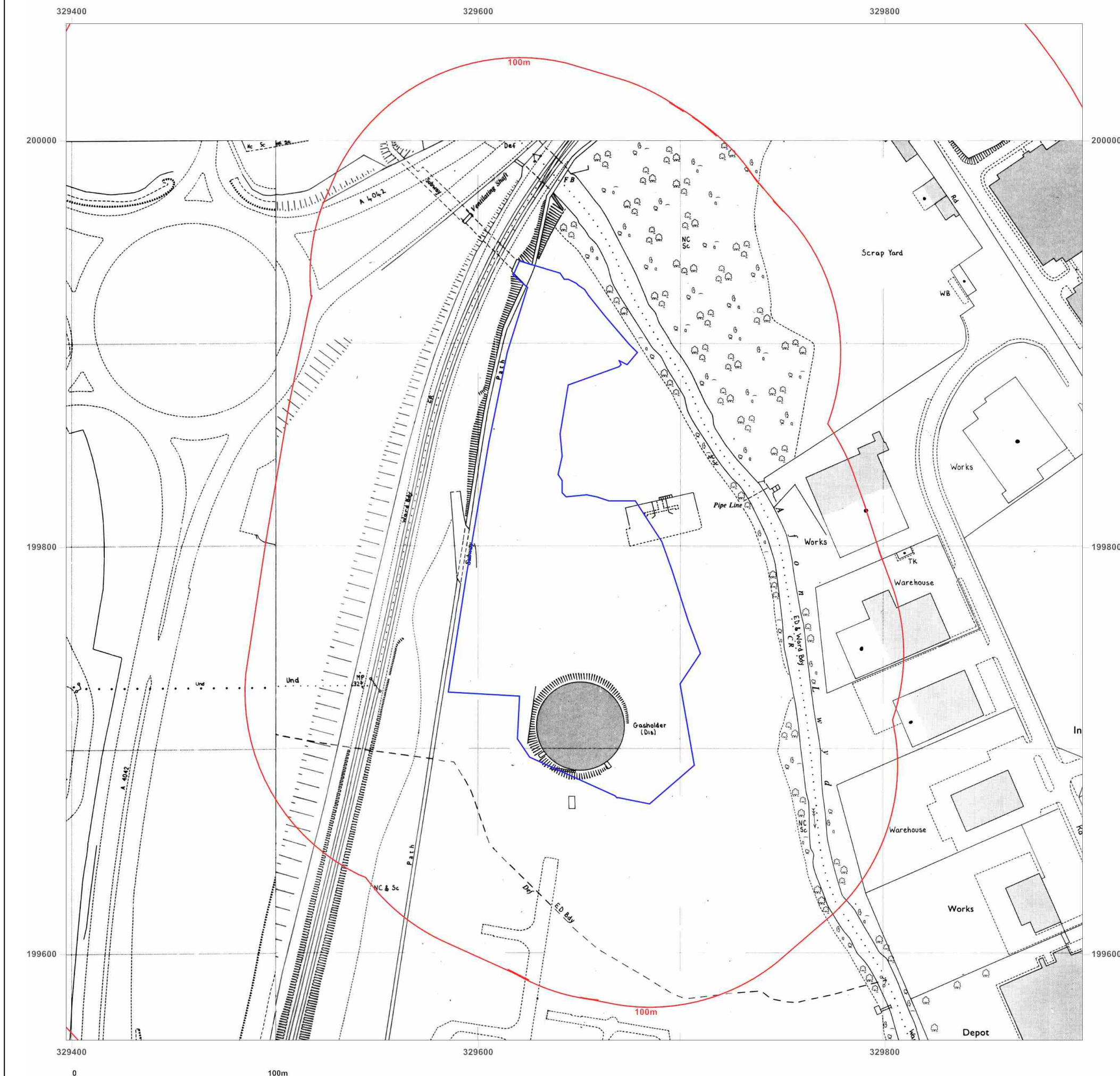


Produced by  
Groundsure Insights  
T: 08444 159000  
E: [info@groundsure.com](mailto:info@groundsure.com)  
W: [www.groundsure.com](http://www.groundsure.com)

© Crown copyright and database rights 2015 Ordnance Survey 100035207

Production date: 16 November 2015

To view map legend click here [Legend](#)





#### Site Details:

VIRIDOR WASTE  
MANAGEMENT, SOUTH  
PONTYPOL INDUSTRIAL,  
PANTEG WAY, PONTYPOL,  
NP4 0LS

**Client Ref:** New\_Inn\_-\_project\_2507  
**Report Ref:** HMD-2591337  
**Grid Ref:** 329647, 199808

**Map Name:** National Grid

**Map date:** 1989-1993

**Scale:** 1:1,250

**Printed at:** 1:2,000



Surveyed 1993  
Revised 1993  
Edition N/A  
Copyright 1993  
Levelled N/A

Surveyed 1958  
Revised 1989  
Edition N/A  
Copyright 1989  
Levelled 1958

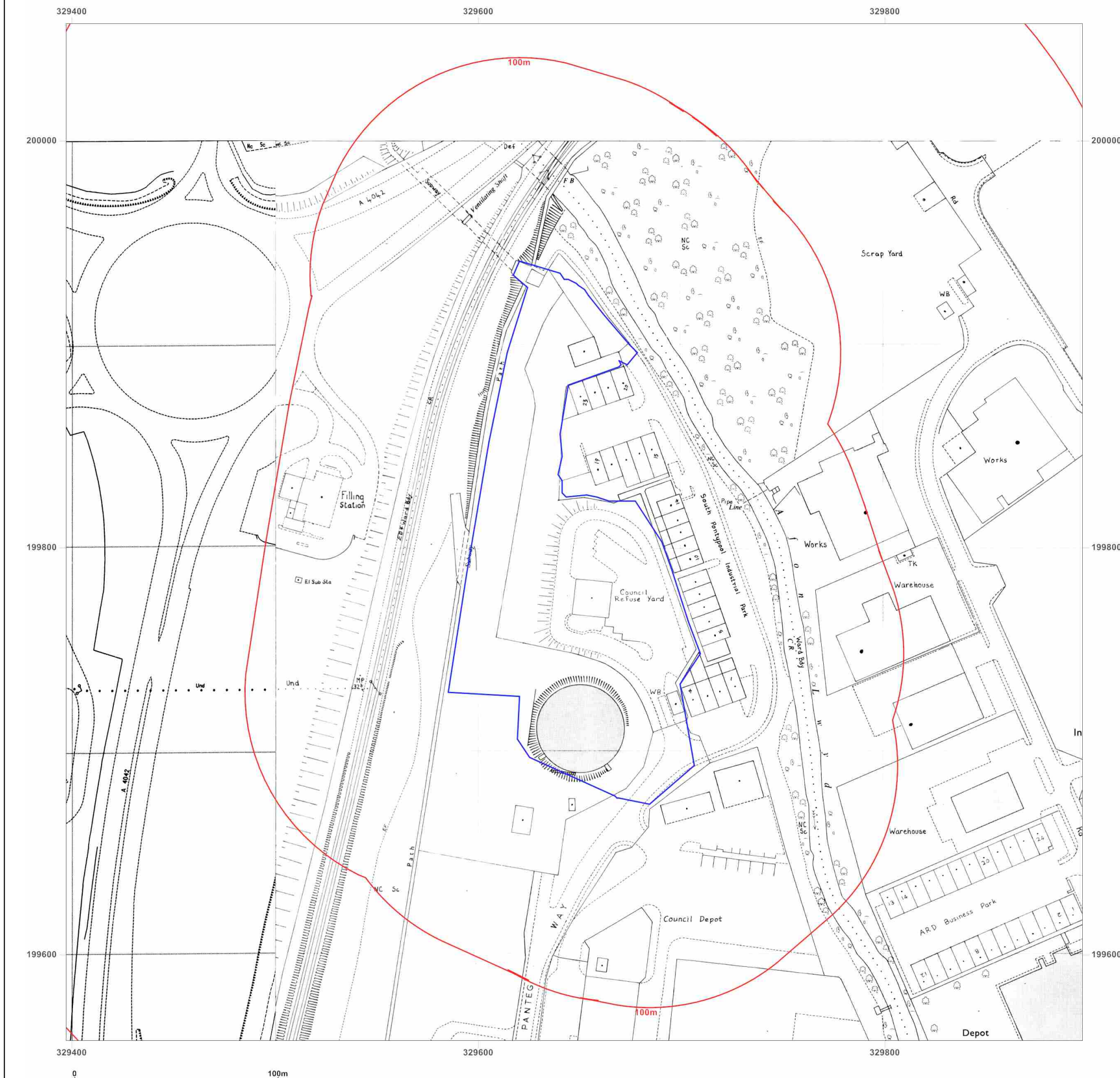


Produced by  
Groundsure Insights  
T: 08444 159000  
E: [info@groundsure.com](mailto:info@groundsure.com)  
W: [www.groundsure.com](http://www.groundsure.com)

© Crown copyright and database rights 2015 Ordnance Survey 100035207

Production date: 16 November 2015

To view map legend click here [Legend](#)





#### Site Details:

VIRIDOR WASTE  
MANAGEMENT, SOUTH  
PONTPOOL INDUSTRI,  
PANTEG WAY, PONTPOOL,  
NP4 0LS

**Client Ref:** New\_Inn\_-\_project\_2507  
**Report Ref:** HMD-2591337  
**Grid Ref:** 329647, 199808

**Map Name:** National Grid

**Map date:** 1994

**Scale:** 1:1,250

**Printed at:** 1:2,000



Surveyed 1994  
Revised 1994  
Edition N/A  
Copyright 1994  
Levelled N/A



Produced by  
Groundsure Insights  
T: 08444 159000  
E: [info@groundsure.com](mailto:info@groundsure.com)  
W: [www.groundsure.com](http://www.groundsure.com)

© Crown copyright and database rights 2015 Ordnance Survey 100035207

Production date: 16 November 2015

To view map legend click here [Legend](#)

