

Site Details:

Gene Metals, Treforest, CF37
1RX

Client Ref: db-5902
Report Ref: ESP-2098912
Grid Ref: 307845, 189019

Map Name: County Series

Map date: 1874-1875

Scale: 1:10,560

Printed at: 1:10,560



Surveyed 1874
Revised 1874
Edition N/A
Copyright N/A
Levelled N/A

Surveyed 1875
Revised 1875
Edition N/A
Copyright N/A
Levelled N/A



Produced by
Groundsure Insights
www.groundsure.com


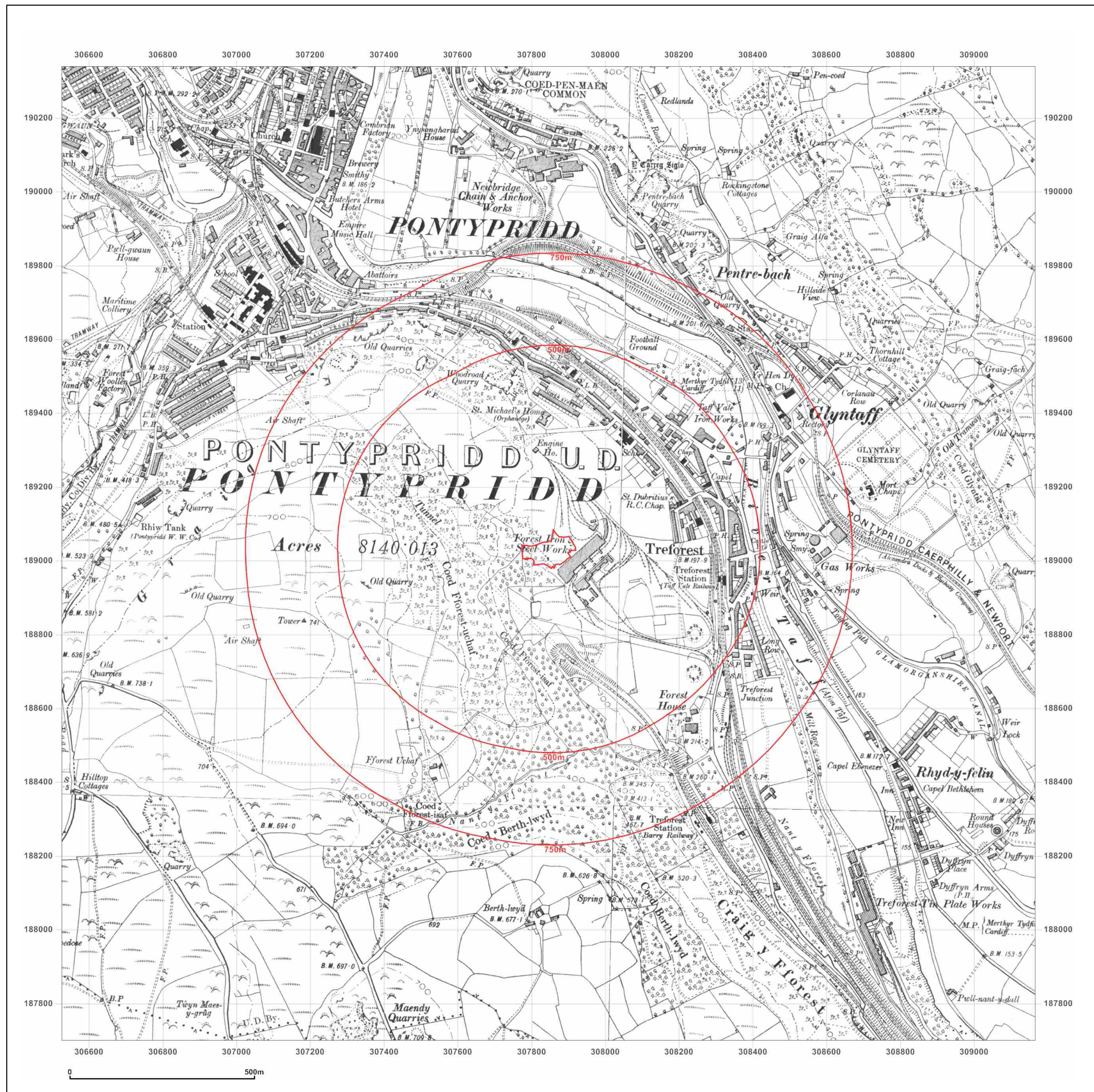


Supplied by:
<http://www.earthsciencepartnership.co.uk>
enquiries@earthsciencepartnership.com

© Crown copyright and database rights 2015 Ordnance Survey 100035207

Production date: 14 May 2015

To view map legend click here [Legend](#)



Site Details:

Gene Metals, Treforest, CF37
1RX

Client Ref: db-5902
Report Ref: ESP-2098912
Grid Ref: 307845, 189019

Map Name: County Series

Map date: 1897-1898

Scale: 1:10,560

Printed at: 1:10,560



Surveyed 1874
Revised 1898
Edition N/A
Copyright N/A
Levelled N/A

Surveyed 1873
Revised 1898
Edition N/A
Copyright N/A
Levelled N/A

Surveyed 1874
Revised 1897
Edition N/A
Copyright N/A
Levelled N/A

Surveyed 1874
Revised 1898
Edition N/A
Copyright N/A
Levelled N/A



Produced by
Groundsure Insights
www.groundsure.com


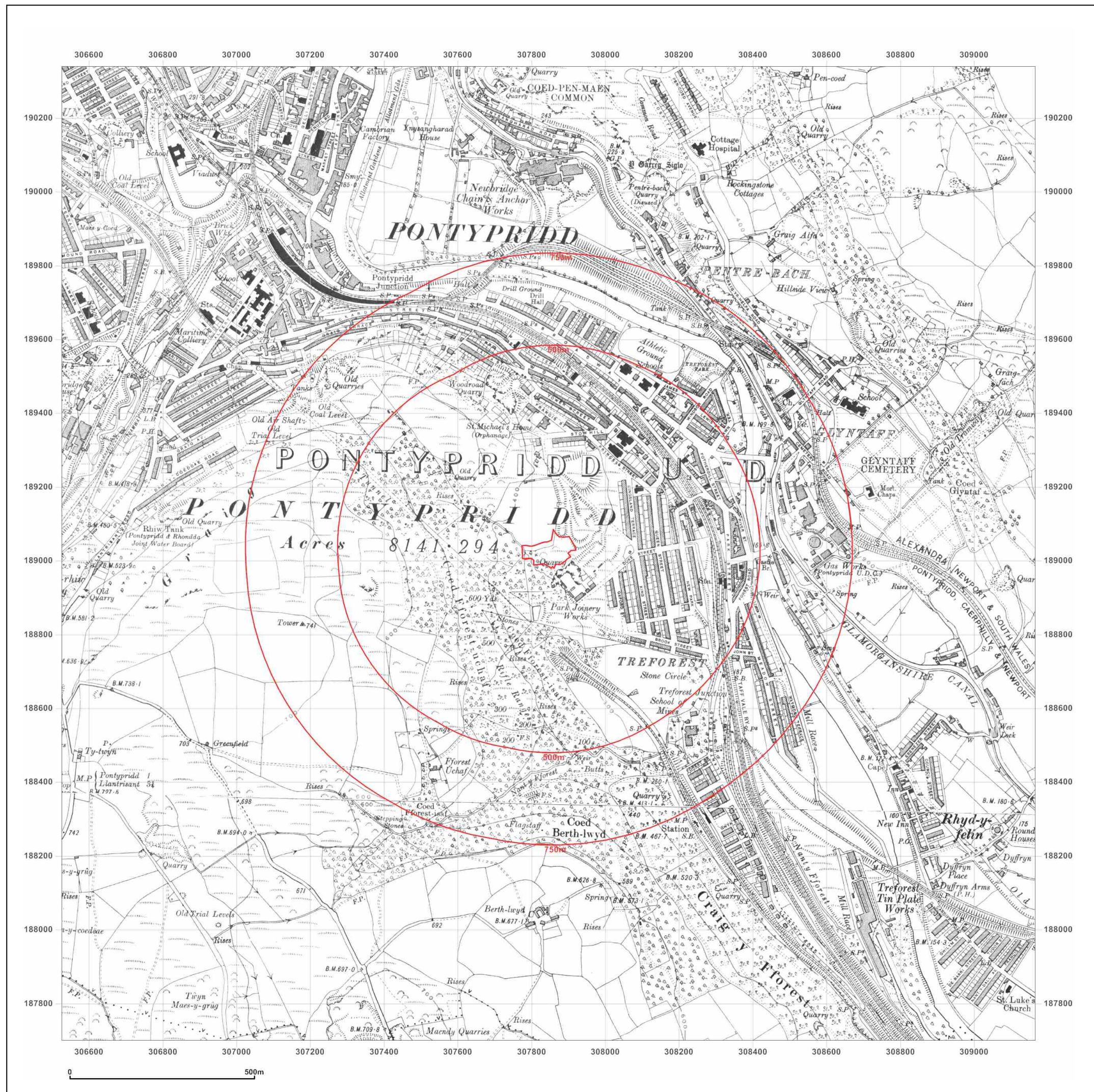


Supplied by:
<http://www.earthsciencepartnership.co.uk>
enquiries@earthsciencepartnership.com

© Crown copyright and database rights 2015 Ordnance Survey 100035207

Production date: 14 May 2015

To view map legend click here [Legend](#)



Site Details:

Gene Metals, Treforest, CF37 1RX

Client Ref: db-5902
Report Ref: ESP-2098912
Grid Ref: 307845, 189019

Map Name: County Series

Map date: 1921

Scale: 1:10,560

Printed at: 1:10,560



Surveyed 1874
Revised 1921
Edition N/A
Copyright N/A
Levelled N/A

Surveyed 1874
Revised 1921
Edition N/A
Copyright N/A
Levelled N/A



Produced by
Groundsure Insights
www.groundsure.com


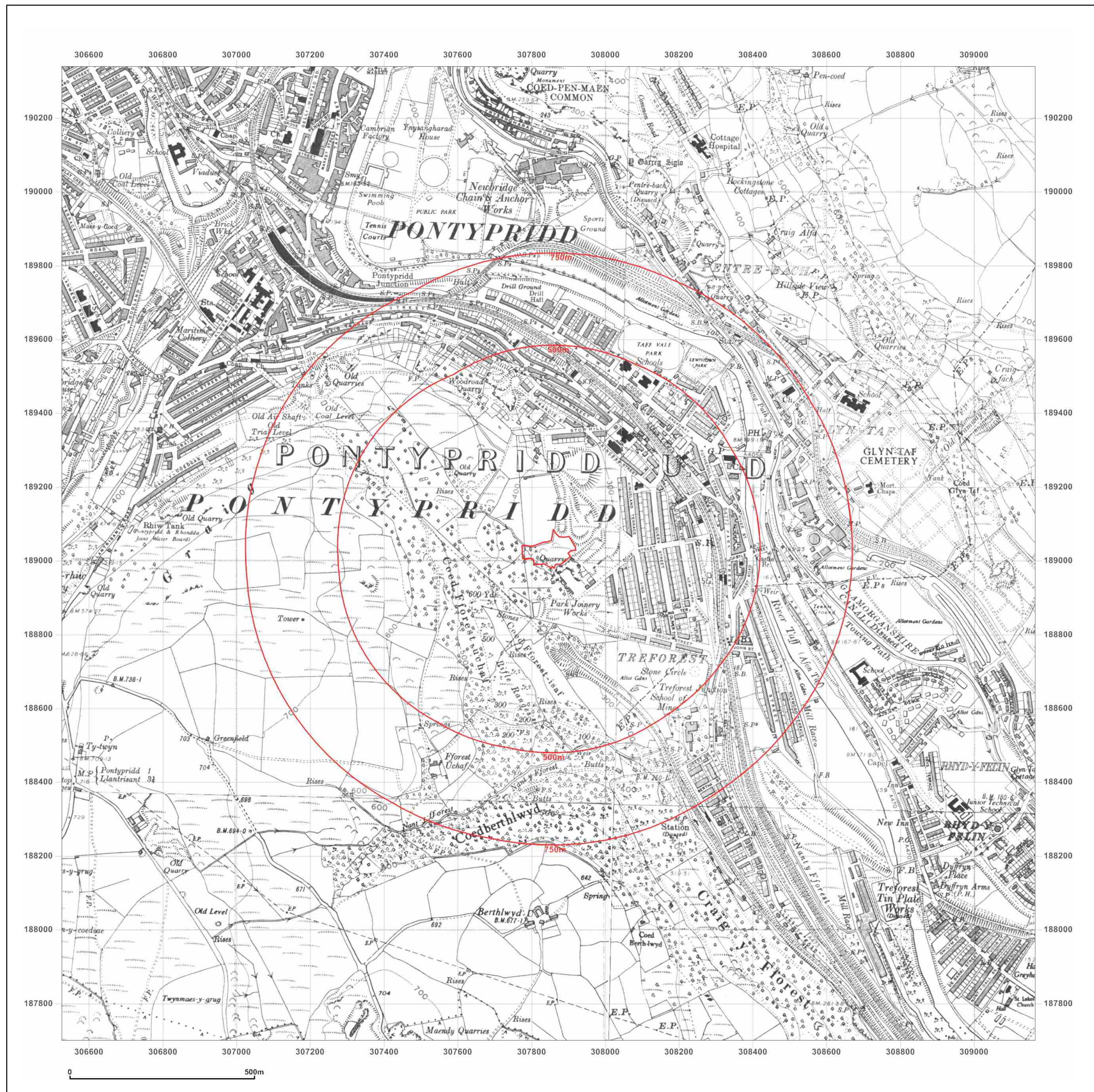


Supplied by:
<http://www.earthsciencepartnership.co.uk>
enquiries@earthsciencepartnership.com

© Crown copyright and database rights 2015 Ordnance Survey 100035207

Production date: 14 May 2015

To view map legend click here [Legend](#)



Site Details:

Gene Metals, Treforest, CF37 1RX

Client Ref: db-5902
Report Ref: ESP-2098912
Grid Ref: 307845, 189019

Map Name: County Series

Map date: 1943-1948

Scale: 1:10,560

Printed at: 1:10,560



Surveyed 1874
Revised 1948
Edition 1948
Copyright N/A
Levelled N/A

Surveyed 1873
Revised 1947
Edition 1947
Copyright N/A
Levelled N/A

Surveyed 1872
Revised 1947
Edition 1947
Copyright N/A
Levelled N/A

Surveyed 1874
Revised 1943
Edition N/A
Copyright N/A
Levelled N/A



Produced by
Groundsure Insights
www.groundsure.com


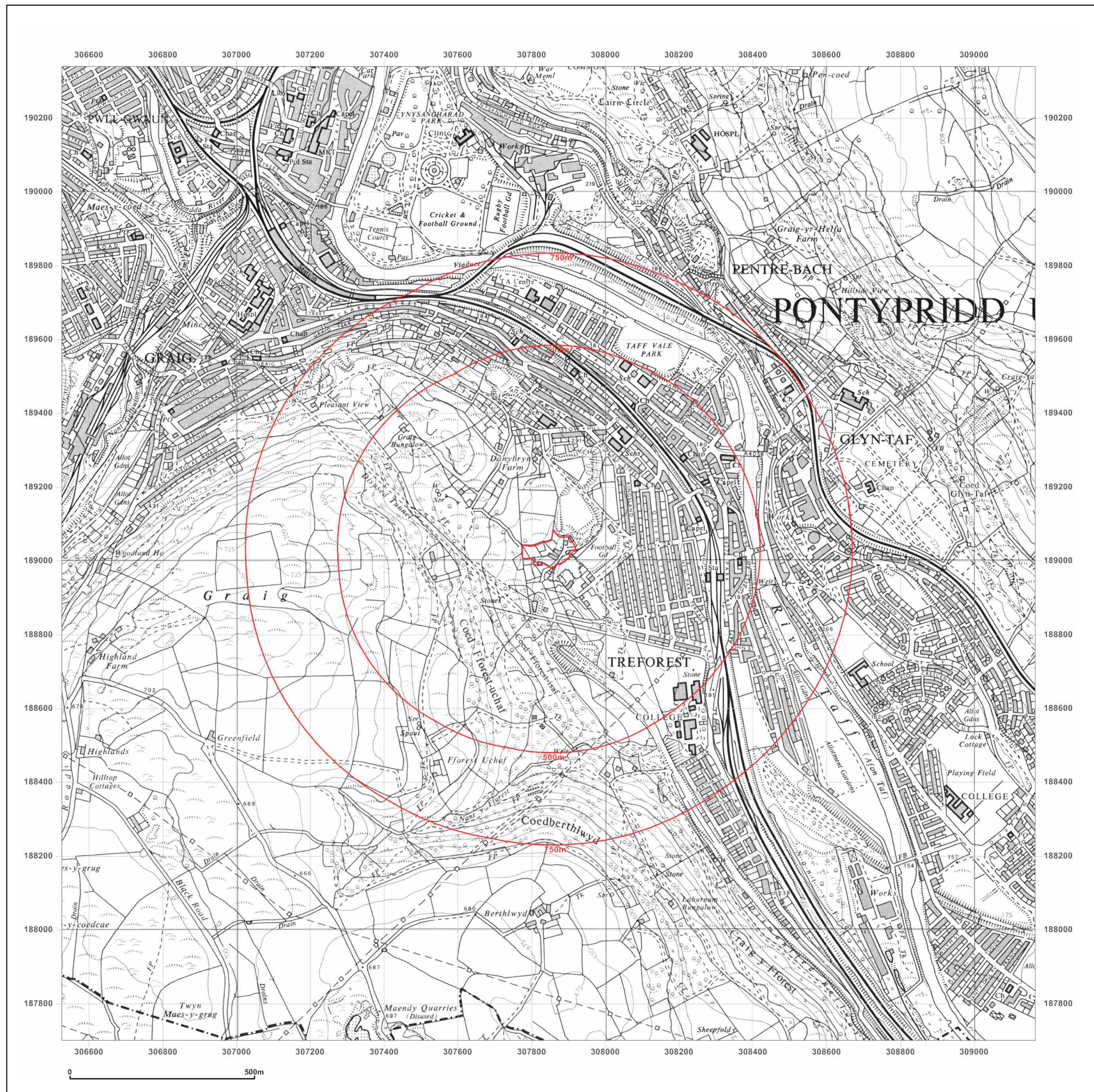


Supplied by:
<http://www.earthsciencepartnership.co.uk>
enquiries@earthsciencepartnership.com

© Crown copyright and database rights 2015 Ordnance Survey 100035207

Production date: 14 May 2015

To view map legend click here [Legend](#)



Site Details:

Gene Metals, Treforest, CF37
1RX

Client Ref: db-5902
Report Ref: ESP-2098912
Grid Ref: 307845, 189019

Map Name: Provisional

Map date: 1965

Scale: 1:10,560

Printed at: 1:10,560



Surveyed 1965
Revised 1965
Edition N/A
Copyright N/A
Levelled N/A

Surveyed 1965
Revised 1965
Edition N/A
Copyright N/A
Levelled N/A



Produced by
Groundsure Insights
www.groundsure.com


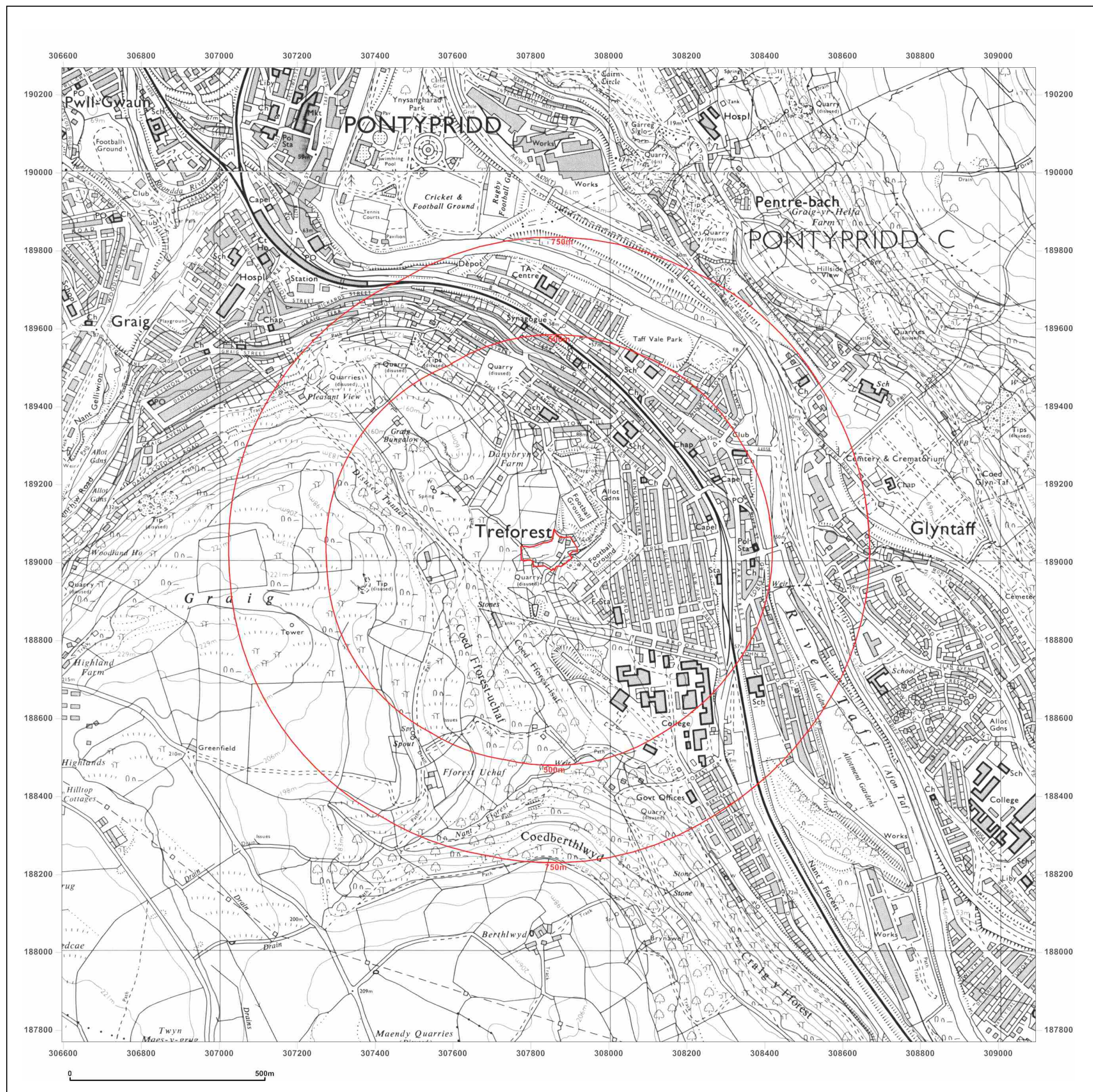


Supplied by:
<http://www.earthsciencepartnership.co.uk>
enquiries@earthsciencepartnership.com

© Crown copyright and database rights 2015 Ordnance Survey 100035207

Production date: 14 May 2015

To view map legend click here [Legend](#)



Site Details:

Gene Metals, Treforest, CF37
1RX

Client Ref: db-5902
Report Ref: ESP-2098912
Grid Ref: 307845, 189019

Map Name: National Grid

Map date: 1974-1975

Scale: 1:10,000

Printed at: 1:10,000



Surveyed 1975
Revised 1975
Edition N/A
Copyright N/A
Levelled N/A

Surveyed 1974
Revised 1974
Edition N/A
Copyright N/A
Levelled N/A



Produced by
Groundsure Insights
www.groundsure.com




Supplied by:
<http://www.earthsciencepartnership.co.uk>
enquiries@earthsciencepartnership.com

© Crown copyright and database rights 2015 Ordnance Survey 100035207

Production date: 14 May 2015

To view map legend click here [Legend](#)



Site Details:

Gene Metals, Treforest, CF37
1RX

Client Ref: db-5902
Report Ref: ESP-2098912
Grid Ref: 307845, 189019

Map Name: National Grid

Map date: 1983

Scale: 1:10,000

Printed at: 1:10,000



Surveyed 1980
Revised 1983
Edition N/A
Copyright N/A
Levelled N/A



Produced by
Groundsure Insights
www.groundsure.com

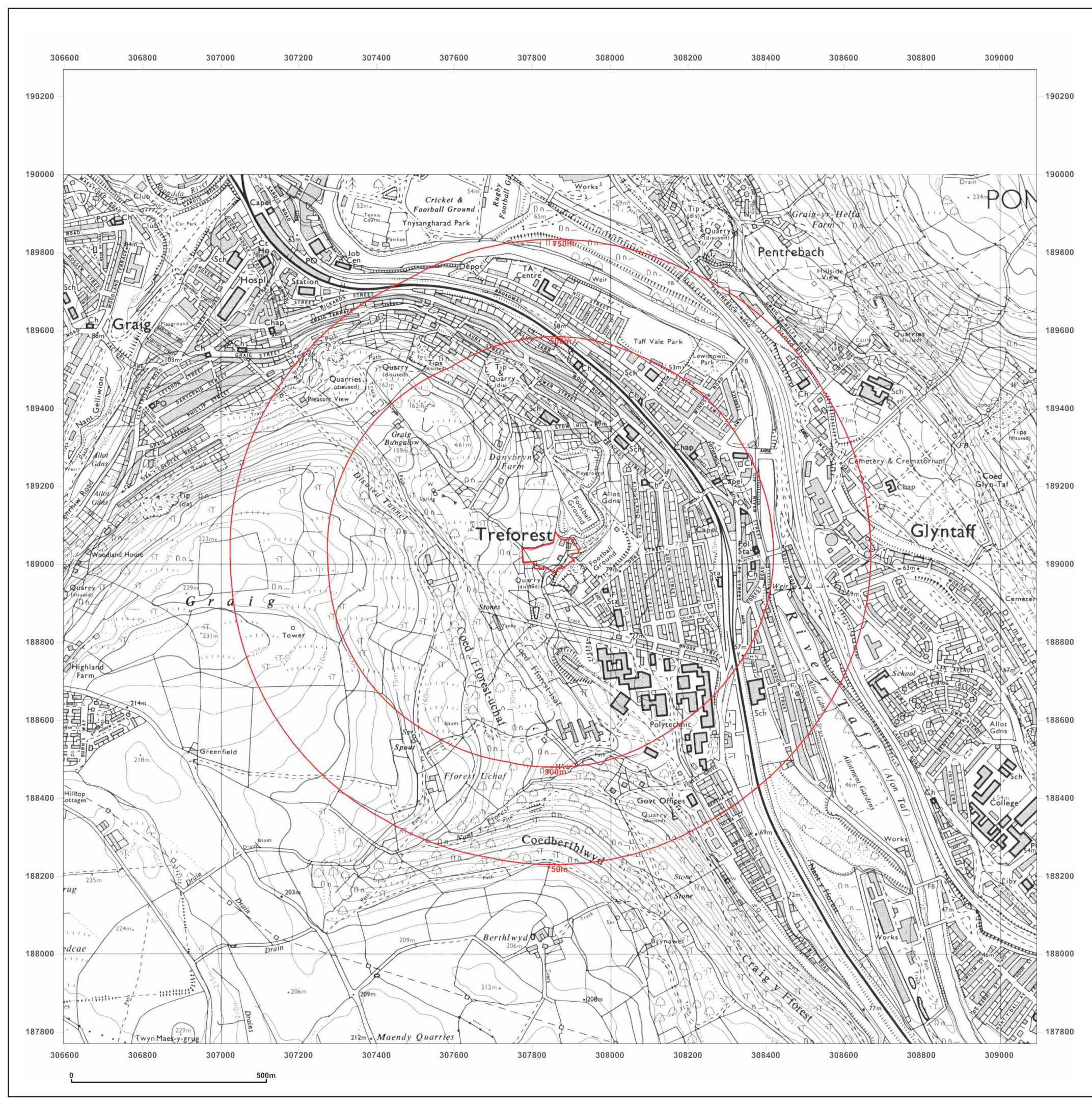



Supplied by:
<http://www.earthsciencepartnership.co.uk>
enquiries@earthsciencepartnership.com

© Crown copyright and database rights 2015 Ordnance Survey 100035207

Production date: 14 May 2015

To view map legend click here [Legend](#)





Site Details:

Gene Metals, Treforest, CF37
1RX

Client Ref: db-5902
Report Ref: ESP-2098912
Grid Ref: 307845, 189019

Map Name: National Grid

Map date: 1991-1992

Scale: 1:10,000

Printed at: 1:10,000



Surveyed 1989
Revised 1991
Edition N/A
Copyright N/A
Levelled N/A

Surveyed 1980
Revised 1992
Edition N/A
Copyright N/A
Levelled N/A



Produced by
Groundsure Insights
www.groundsure.com


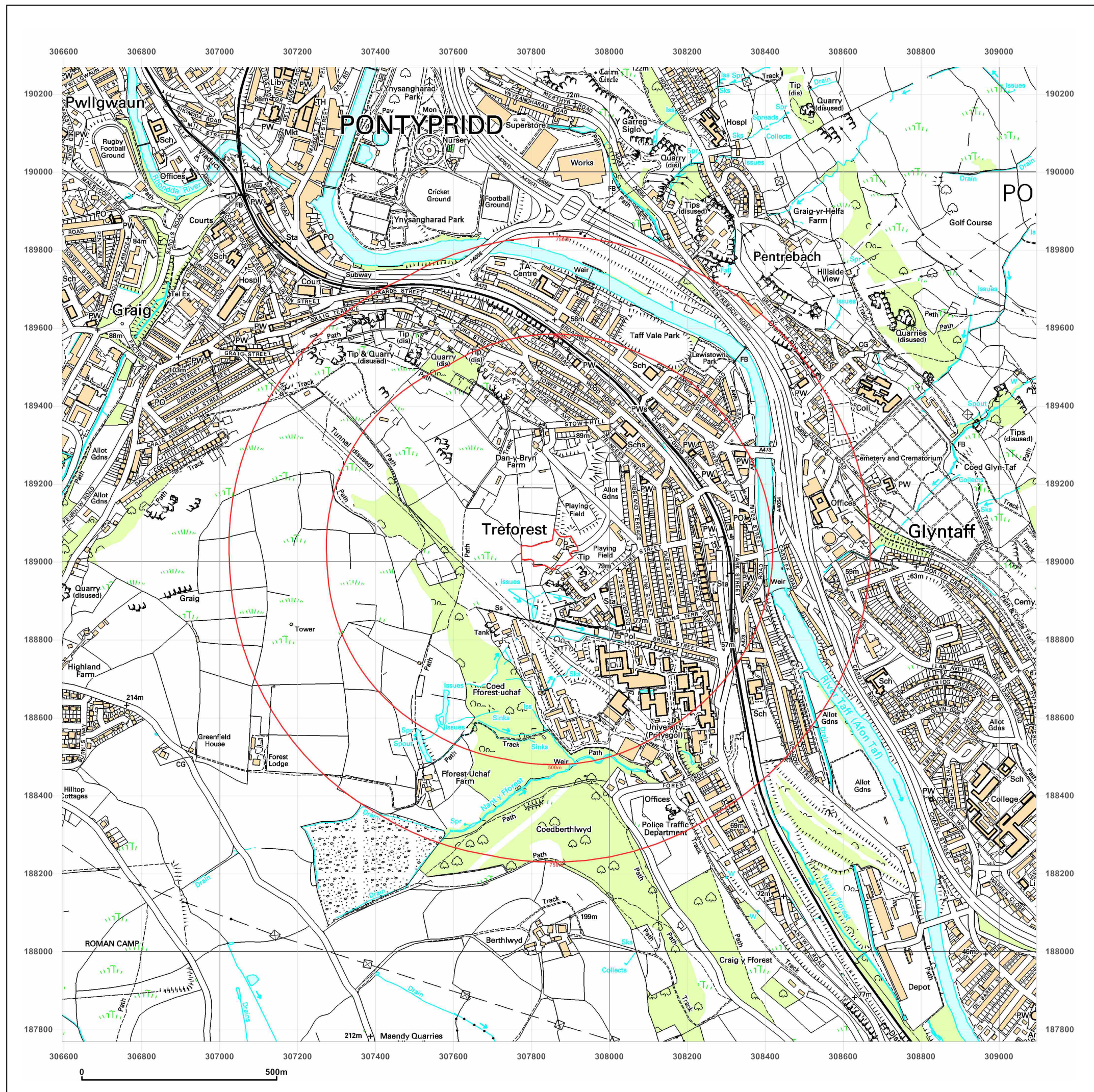


Supplied by:
<http://www.earthsciencepartnership.co.uk>
enquiries@earthsciencepartnership.com

© Crown copyright and database rights 2015 Ordnance Survey 100035207

Production date: 14 May 2015

To view map legend click here [Legend](#)



Site Details:

Gene Metals, Treforest, CF37
1RX


Client Ref: db-5902
Report Ref: ESP-2098912
Grid Ref: 307845, 189019

Map Name: 1:10,000 Raster

Map date: 2002

Scale: 1:10,000

Printed at: 1:10,000



Produced by
Groundsure Insights
www.groundsure.com


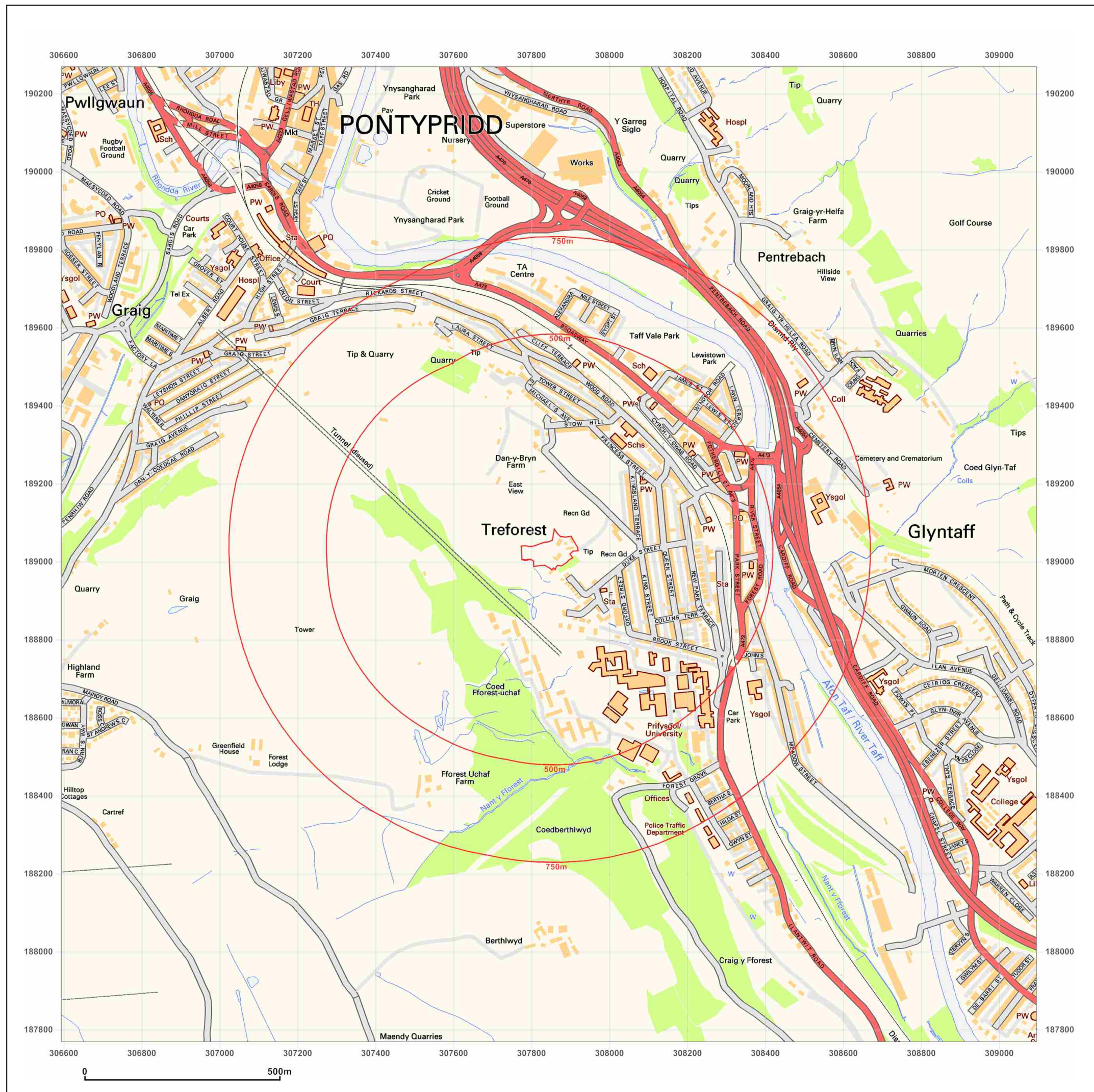


Supplied by:
<http://www.earthsciencepartnership.co.uk>
enquiries@earthsciencepartnership.com

© Crown copyright and database rights 2015 Ordnance Survey 100035207

Production date: 14 May 2015

To view map legend click here [Legend](#)



Site Details:

Gene Metals, Treforest, CF37
1RX


Client Ref: db-5902
Report Ref: ESP-2098912
Grid Ref: 307845, 189019

Map Name: National Grid

Map date: 2010

Scale: 1:10,000

Printed at: 1:10,000



Produced by
Groundsure Insights
www.groundsure.com


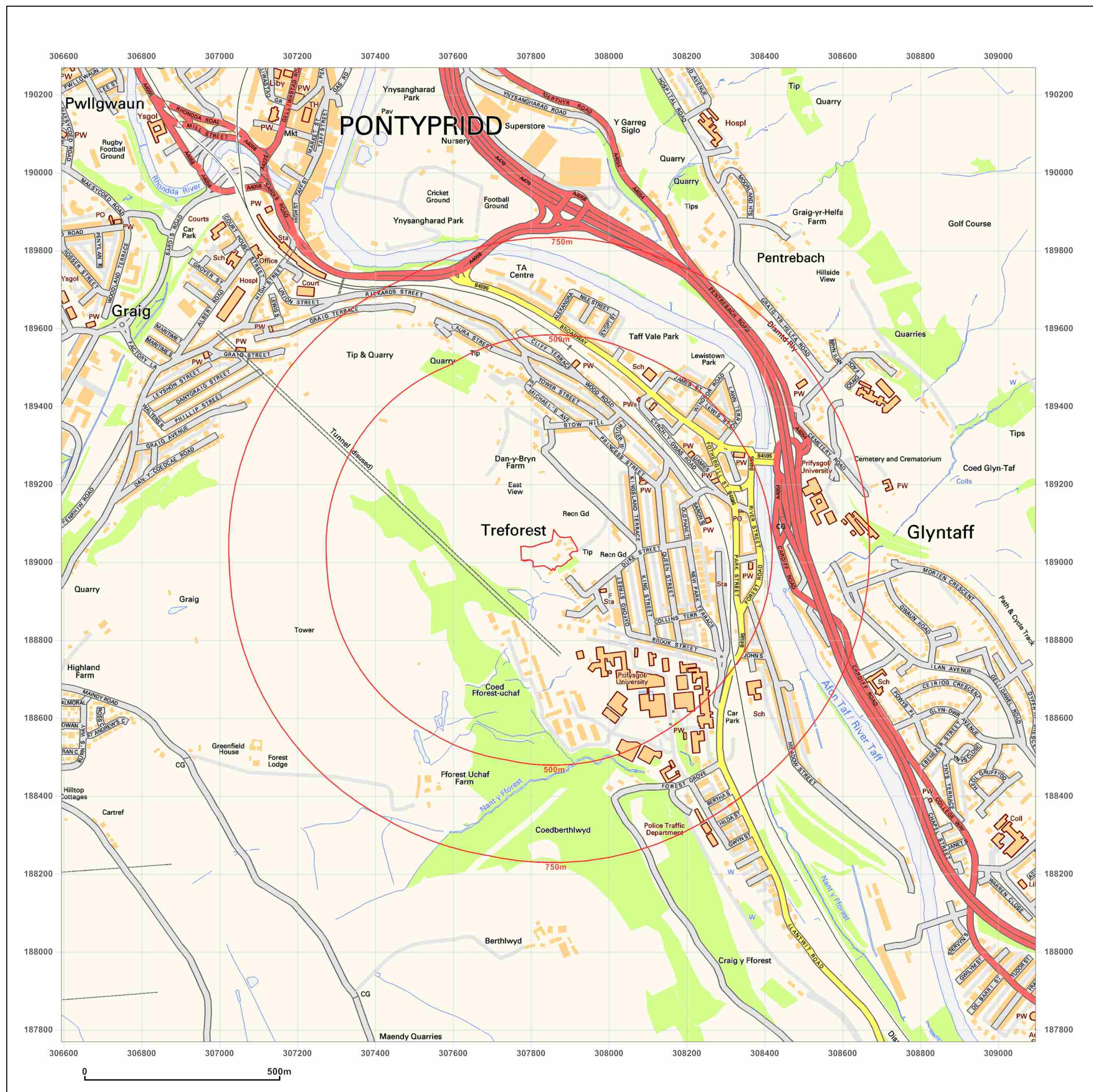


Supplied by:
<http://www.earthsciencepartnership.co.uk>
enquiries@earthsciencepartnership.co.uk

© Crown copyright and database rights 2015 Ordnance Survey 100035207

Production date: 14 May 2015

To view map legend click here [Legend](#)



Site Details:

Gene Metals, Treforest, CF37
1RX

Client Ref: db-5902
Report Ref: ESP-2098912
Grid Ref: 307845, 189019

Map Name: National Grid

Map date: 2014

Scale: 1:10,000

Printed at: 1:10,000



2014



Produced by
Groundsure Insights
www.groundsure.com



Supplied by:
<http://www.earthsciencepartnership.co.uk>
enquiries@earthsciencepartnership.co.uk

© Crown copyright and database rights 2015 Ordnance Survey 100035207

Production date: 14 May 2015

To view map legend click here [Legend](#)