

Site Details:

Gene Metals, Treforest, CF37
1RX

Client Ref: db-5902
Report Ref: ESP-2098912
Grid Ref: 307845, 189019

Map Name: County Series

Map date: 1875

Scale: 1:2,500

Printed at: 1:2,500



Surveyed 1875
Revised 1875
Edition N/A
Copyright N/A
Levelled N/A

Surveyed 1875
Revised 1875
Edition N/A
Copyright N/A
Levelled N/A



Produced by
Groundsure Insights
www.groundsure.com


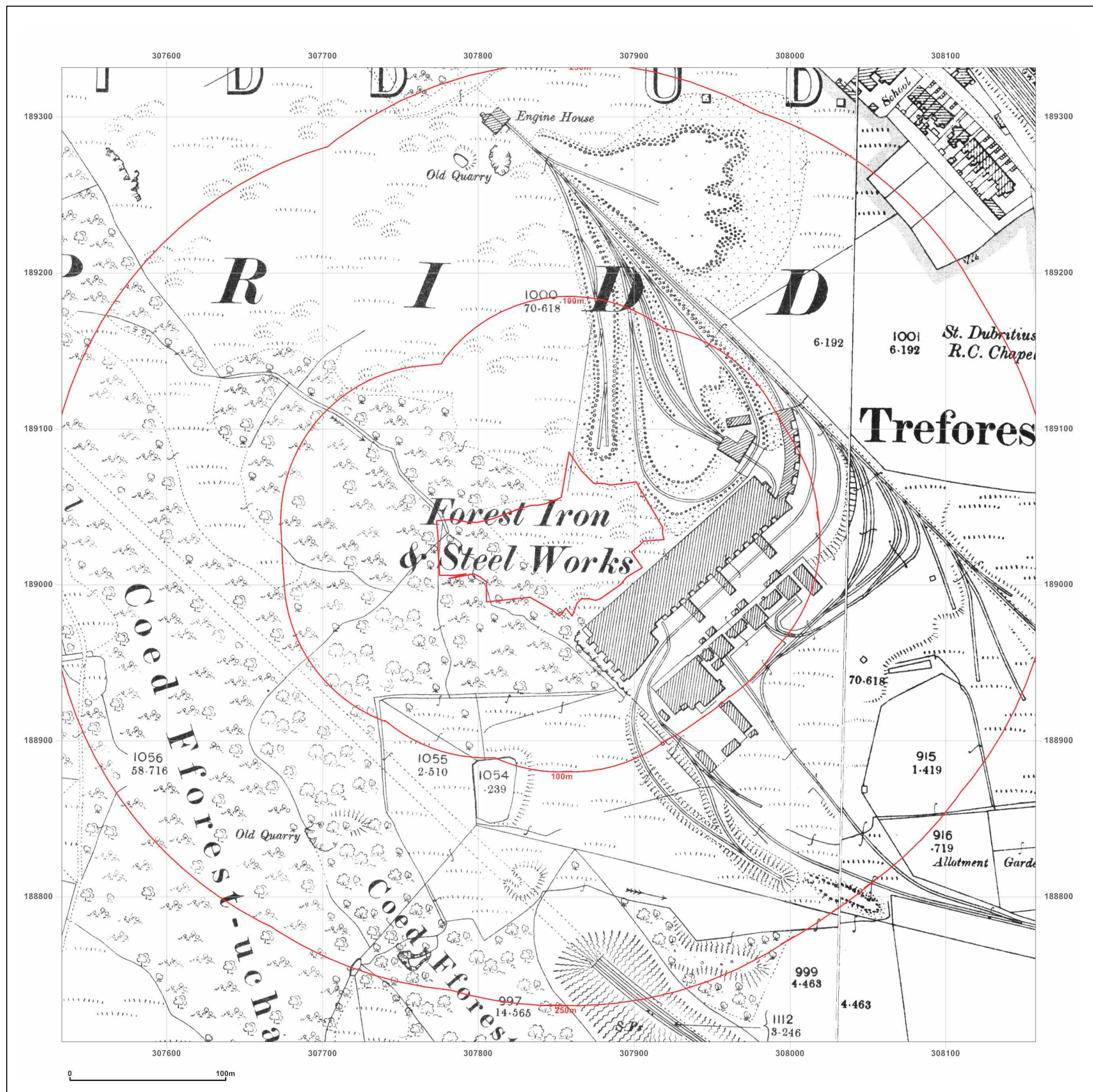


Supplied by:
<http://www.earthsciencepartnership.co.uk>
enquiries@earthsciencepartnership.com

© Crown copyright and database rights 2015 Ordnance Survey 100035207

Production date: 14 May 2015

To view map legend click here [Legend](#)



Site Details:

Gene Metals, Treforest, CF37
1RX

Client Ref: db-5902
Report Ref: ESP-2098912
Grid Ref: 307845, 189019

Map Name: County Series

Map date: 1900

Scale: 1:2,500

Printed at: 1:2,500



Surveyed 1900
Revised 1900
Edition N/A
Copyright N/A
Levelled N/A

Surveyed 1900
Revised 1900
Edition N/A
Copyright N/A
Levelled N/A



Produced by
Groundsure Insights
www.groundsure.com




Supplied by:
<http://www.earthsciencepartnership.co.uk>
enquiries@earthsciencepartnership.com

© Crown copyright and database rights 2015 Ordnance Survey 100035207

Production date: 14 May 2015

To view map legend click here [Legend](#)



Site Details:

Gene Metals, Treforest, CF37
1RX

Client Ref: db-5902
Report Ref: ESP-2098912
Grid Ref: 307845, 189019

Map Name: County Series

Map date: 1919

Scale: 1:2,500

Printed at: 1:2,500



Surveyed 1919
Revised 1919
Edition N/A
Copyright N/A
Levelled N/A

Surveyed 1919
Revised 1919
Edition N/A
Copyright N/A
Levelled N/A



Produced by
Groundsure Insights
www.groundsure.com


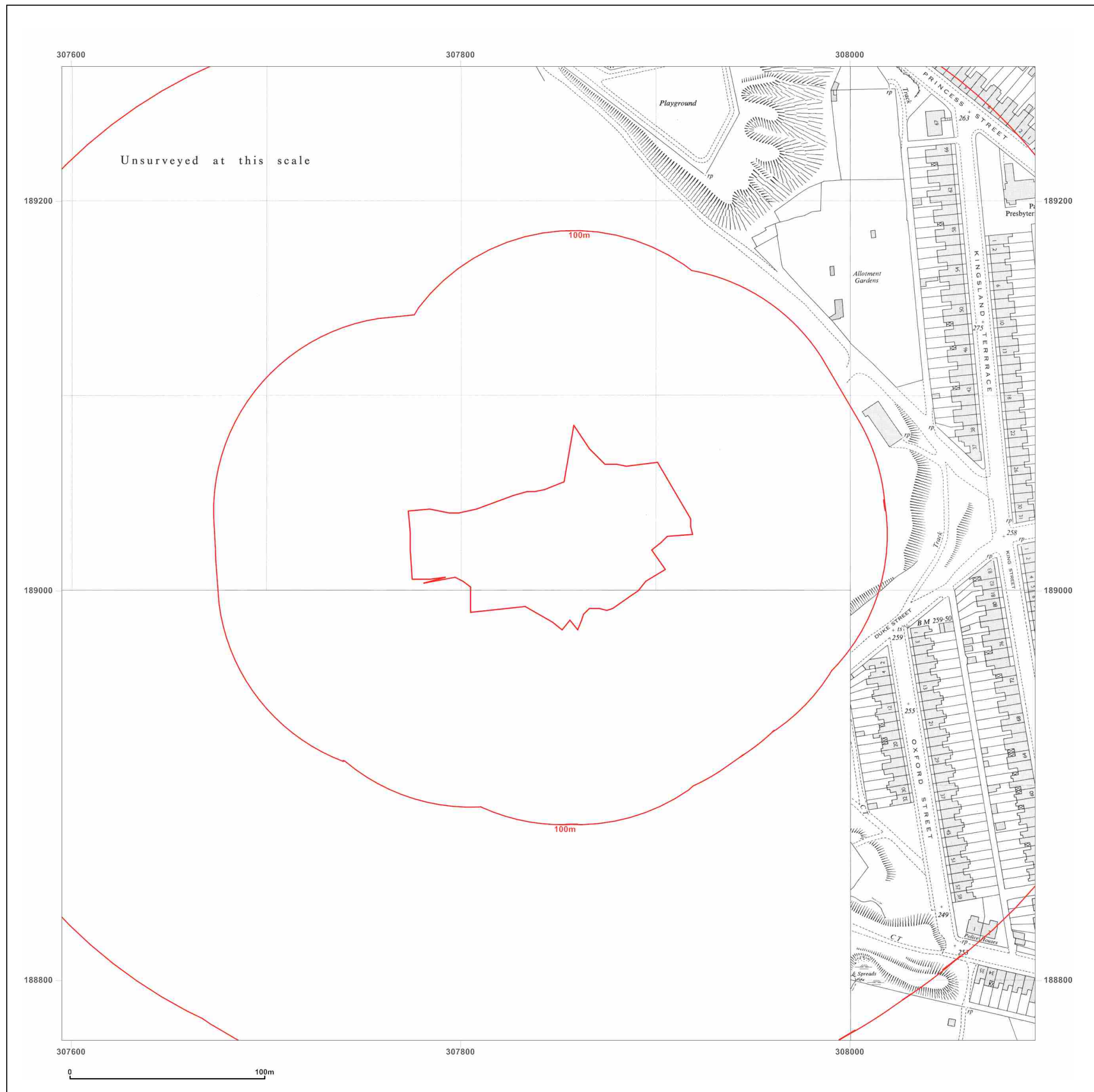


Supplied by:
<http://www.earthsciencepartnership.co.uk>
enquiries@earthsciencepartnership.com

© Crown copyright and database rights 2015 Ordnance Survey 100035207

Production date: 14 May 2015

To view map legend click here [Legend](#)



Site Details:

Gene Metals, Treforest, CF37
1RX

Client Ref: db-5902
Report Ref: ESP-2098912
Grid Ref: 307845, 189019

Map Name: National Grid

Map date: 1959

Scale: 1:1,250

Printed at: 1:2,000



Surveyed 1958 Revised 1958 Edition N/A Copyright 1959 Levelled 1949	Surveyed 1958 Revised 1958 Edition N/A Copyright 1959 Levelled 1949
	Surveyed 1958 Revised 1958 Edition N/A Copyright N/A Levelled N/A



Produced by
Groundsure Insights
www.groundsure.com




Supplied by:
<http://www.earthsciencepartnership.co.uk>
enquiries@earthsciencepartnership.com

© Crown copyright and database rights 2015 Ordnance Survey 100035207

Production date: 14 May 2015

To view map legend click here [Legend](#)



Site Details:

Gene Metals, Treforest, CF37
1RX

Client Ref: db-5902
Report Ref: ESP-2098912
Grid Ref: 307845, 189019

Map Name: National Grid

Map date: 1959-1960

Scale: 1:2,500

Printed at: 1:2,500



Surveyed 1959
Revised 1959
Edition 1961
Copyright 1961
Levelled 1949

Surveyed 1959
Revised 1959
Edition 1961
Copyright 1961
Levelled 1958

Surveyed 1960
Revised 1960
Edition N/A
Copyright 1961
Levelled 1957

Surveyed 1959
Revised 1959
Edition 1960
Copyright 1960
Levelled 1957



Produced by
Groundsure Insights
www.groundsure.com


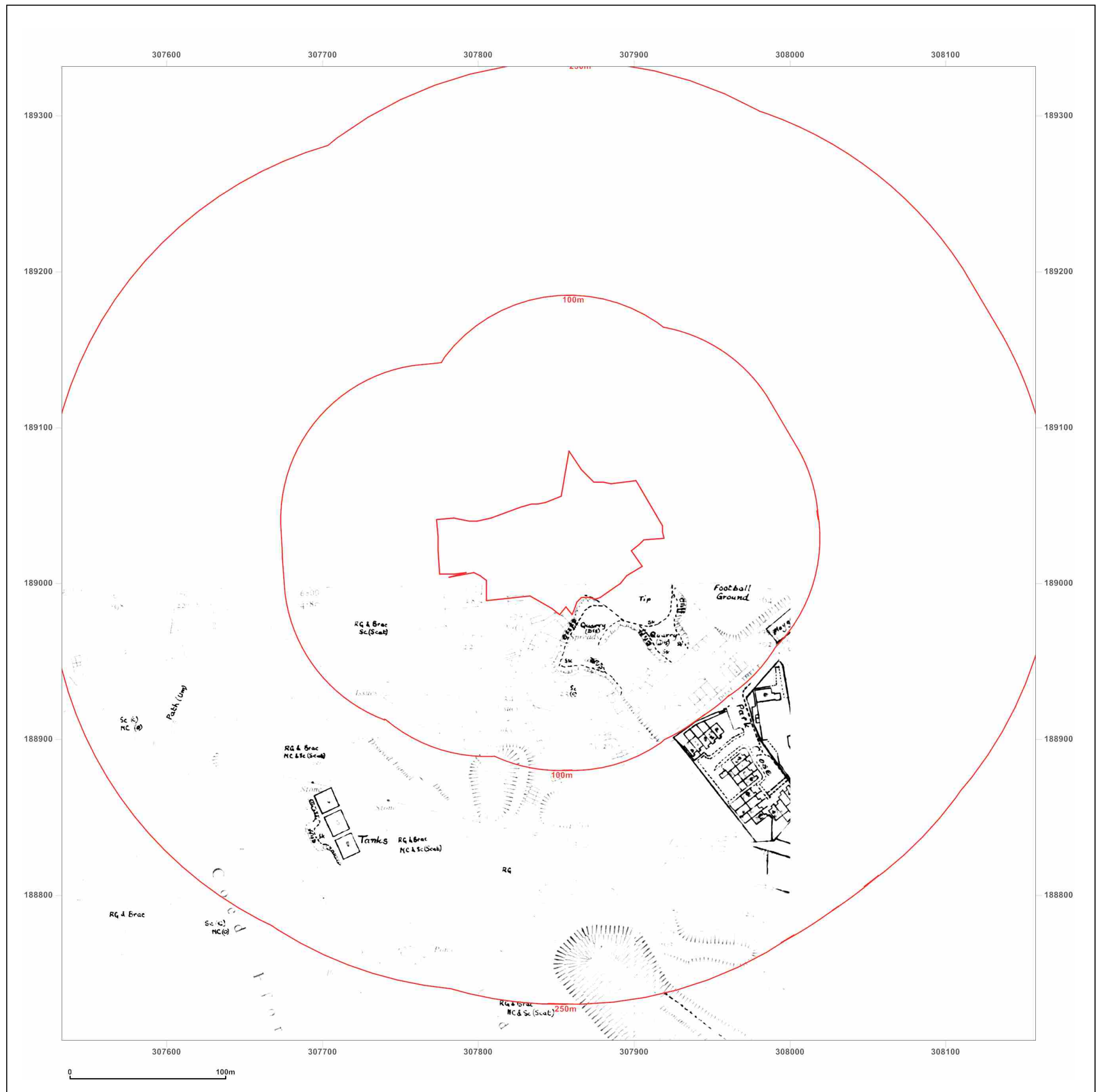


Supplied by:
<http://www.earthsciencepartnership.co.uk>
enquiries@earthsciencepartnership.com

© Crown copyright and database rights 2015 Ordnance Survey 100035207

Production date: 14 May 2015

To view map legend click here [Legend](#)



Site Details:

Gene Metals, Treforest, CF37
1RX

Client Ref: db-5902
Report Ref: ESP-2098912
Grid Ref: 307845, 189019

Map Name: National Grid

Map date: 1974

Scale: 1:2,500

Printed at: 1:2,500



Surveyed N/A
Revised N/A
Edition N/A
Copyright N/A
Levelled N/A



Produced by
Groundsure Insights
www.groundsure.com




Supplied by:
<http://www.earthsciencepartnership.co.uk>
enquiries@earthsciencepartnership.com

© Crown copyright and database rights 2015 Ordnance Survey 100035207

Production date: 14 May 2015

To view map legend click here [Legend](#)



Site Details:

Gene Metals, Treforest, CF37
1RX

Client Ref: db-5902
Report Ref: ESP-2098912
Grid Ref: 307845, 189019

Map Name: National Grid

Map date: 1974-1977

Scale: 1:1,250

Printed at: 1:2,000



Surveyed N/A
Revised N/A
Edition N/A
Copyright N/A
Levelled N/A

Surveyed 1958
Revised 1974
Edition N/A
Copyright 1975
Levelled 1965

Surveyed 1958
Revised 1974
Edition N/A
Copyright 1974
Levelled 1965



Produced by
Groundsure Insights
www.groundsure.com


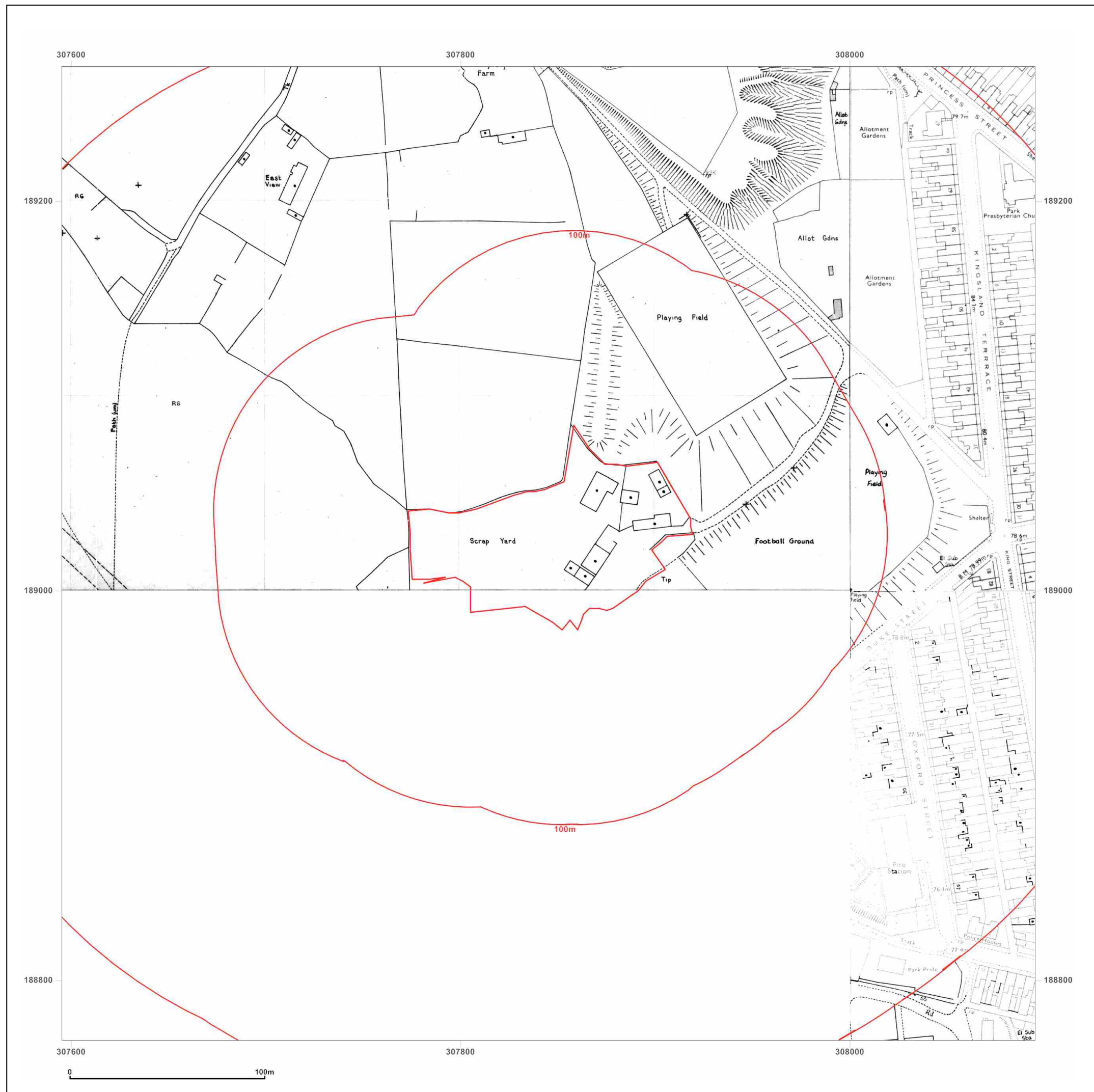


Supplied by:
<http://www.earthsciencepartnership.co.uk>
enquiries@earthsciencepartnership.co.uk

© Crown copyright and database rights 2015 Ordnance Survey 100035207

Production date: 14 May 2015

To view map legend click here [Legend](#)



Site Details:

Gene Metals, Treforest, CF37
1RX

Client Ref: db-5902
Report Ref: ESP-2098912
Grid Ref: 307845, 189019

Map Name: National Grid

Map date: 1985-1989

Scale: 1:1,250

Printed at: 1:2,000



Surveyed 1965
Revised 1989
Edition N/A
Copyright 1989
Levelled 1965

Surveyed 1966
Revised 1987
Edition N/A
Copyright 1987
Levelled 1966

Surveyed N/A
Revised N/A
Edition N/A
Copyright 1985
Levelled 1965



Produced by
Groundsure Insights
www.groundsure.com


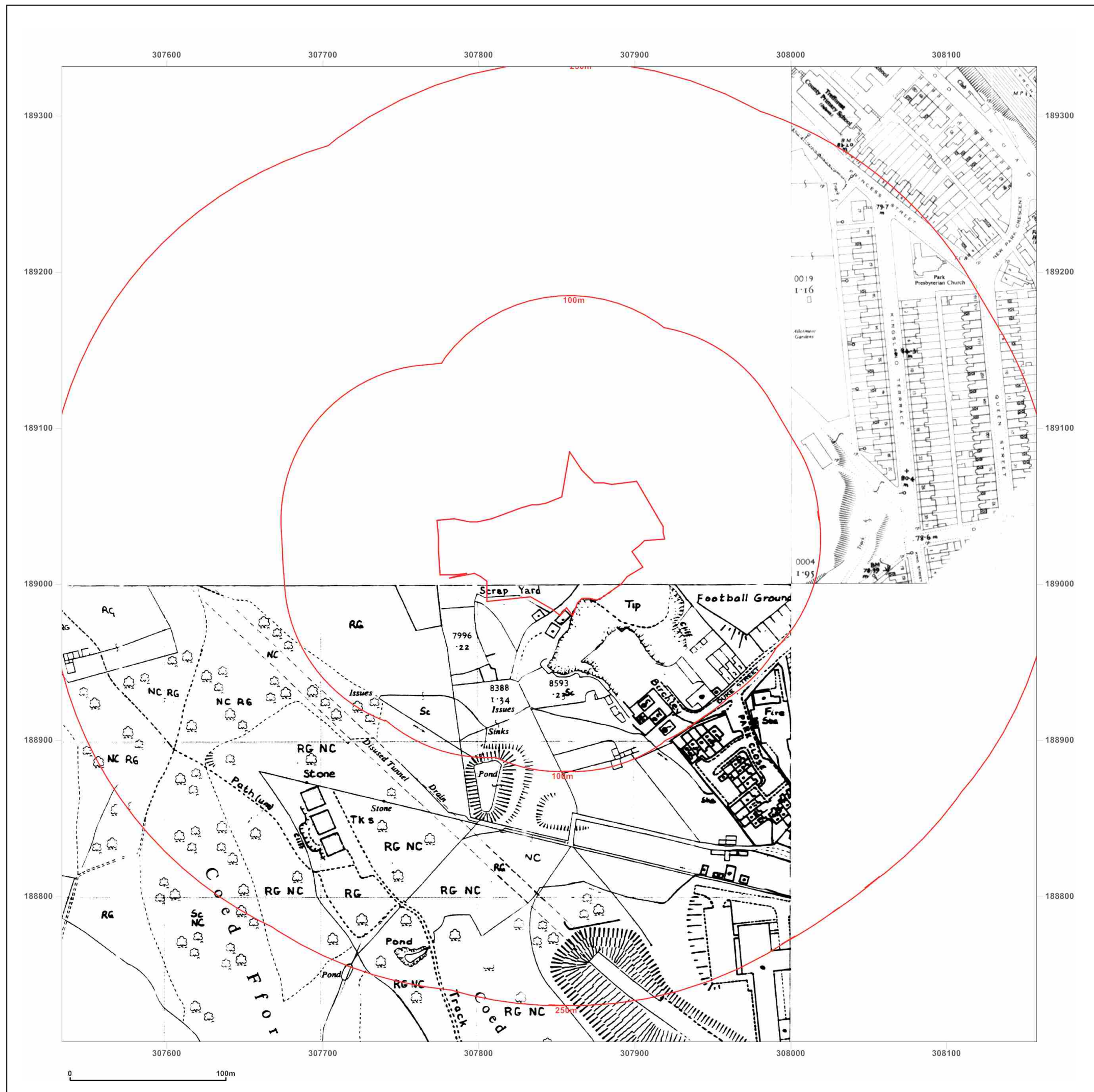


Supplied by:
<http://www.earthsciencepartnership.co.uk>
enquiries@earthsciencepartnership.co.uk

© Crown copyright and database rights 2015 Ordnance Survey 100035207

Production date: 14 May 2015

To view map legend click here [Legend](#)



Site Details:

Gene Metals, Treforest, CF37
1RX

Client Ref: db-5902
Report Ref: ESP-2098912
Grid Ref: 307845, 189019

Map Name: National Grid


Map date: 1989

Scale: 1:2,500

Printed at: 1:2,500



Surveyed N/A
Revised N/A
Edition N/A
Copyright 1989
Levelled N/A



Surveyed N/A
Revised N/A
Edition N/A
Copyright N/A
Levelled N/A



Produced by
Groundsure Insights
www.groundsure.com


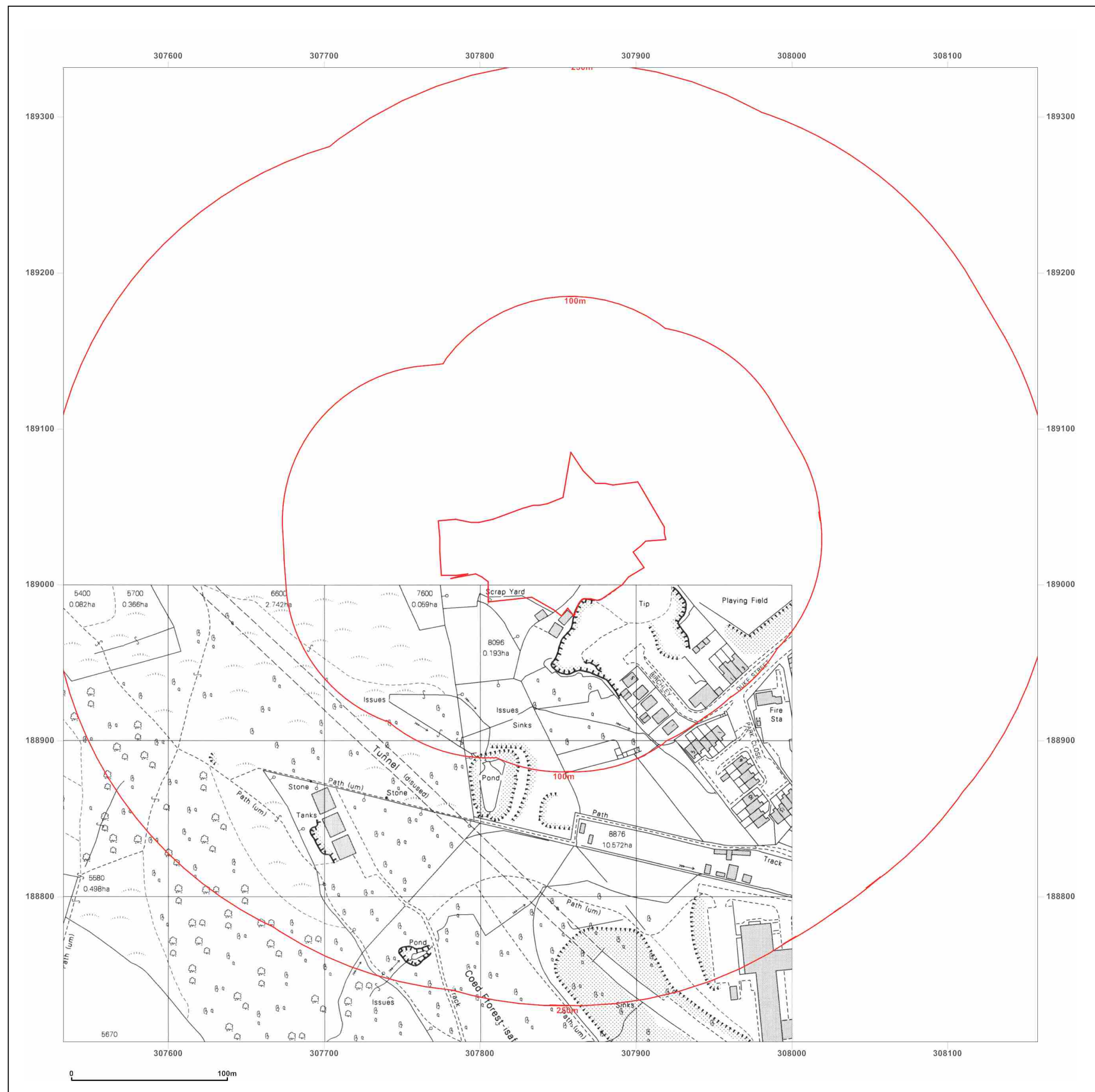


Supplied by:
<http://www.earthsciencepartnership.co.uk>
enquiries@earthsciencepartnership.com

© Crown copyright and database rights 2015 Ordnance Survey 100035207

Production date: 14 May 2015

To view map legend click here [Legend](#)



Site Details:

Gene Metals, Treforest, CF37
1RX

Client Ref: db-5902
Report Ref: ESP-2098912
Grid Ref: 307845, 189019

Map Name: National Grid

Map date: 1991

Scale: 1:2,500

Printed at: 1:2,500



Surveyed 1991
Revised 1991
Edition N/A
Copyright 1991
Levelled N/A



Produced by
Groundsure Insights
www.groundsure.com


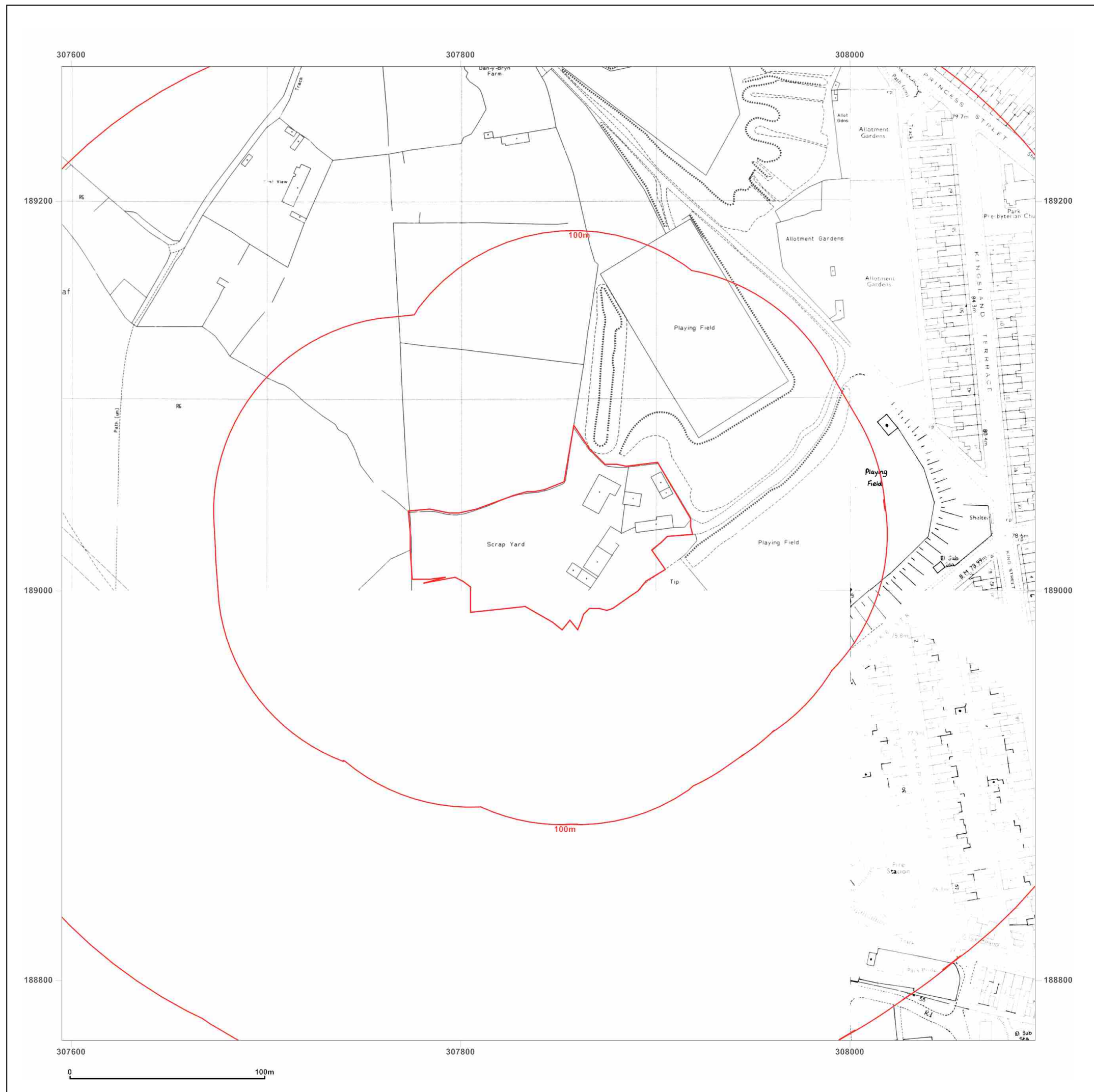


Supplied by:
<http://www.earthsciencepartnership.co.uk>
enquiries@earthsciencepartnership.com

© Crown copyright and database rights 2015 Ordnance Survey 100035207

Production date: 14 May 2015

To view map legend click here [Legend](#)



Site Details:

Gene Metals, Treforest, CF37
1RX

Client Ref: db-5902
Report Ref: ESP-2098912
Grid Ref: 307845, 189019

Map Name: National Grid

Map date: 1989-1993

Scale: 1:1,250

Printed at: 1:2,000



Surveyed N/A Revised N/A Edition N/A Copyright N/A Levelled N/A	Surveyed N/A Revised N/A Edition N/A Copyright N/A Levelled N/A
	Surveyed N/A Revised N/A Edition N/A Copyright 1991 Levelled N/A



Produced by
Groundsure Insights
www.groundsure.com



Supplied by:
<http://www.earthsciencepartnership.co.uk>
enquiries@earthsciencepartnership.co.uk

© Crown copyright and database rights 2015 Ordnance Survey 100035207

Production date: 14 May 2015

To view map legend click here [Legend](#)