

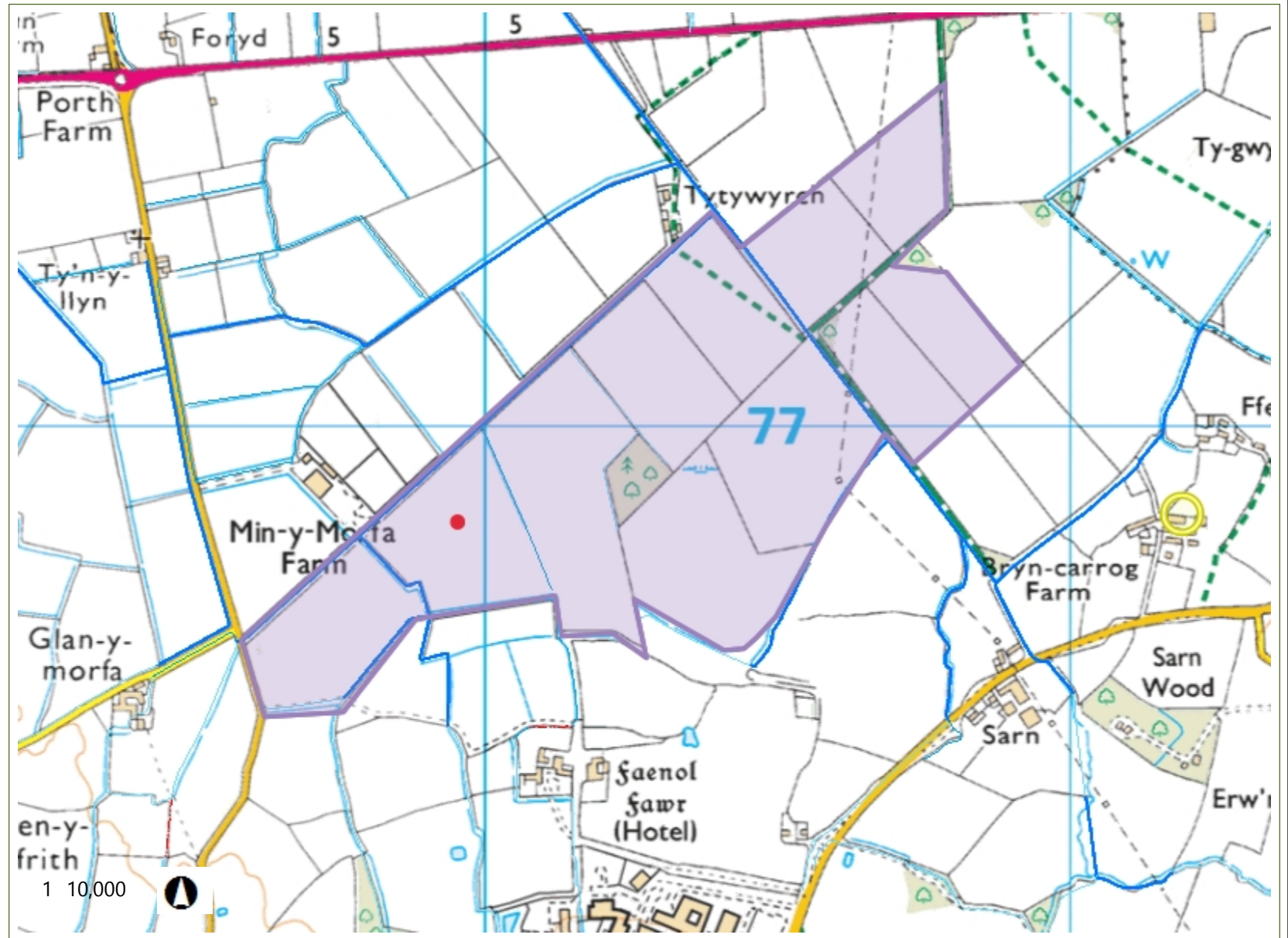


Legend

Detailed River Network

- Primary River
- Secondary River
- Tertiary River
- Lake / Reservoir
- Canal
- Canal Tunnel
- Extended Culvert
- Multiple Channel Culvert
- Underground River (Potential Sewer)
- Underground River (inferred)
- Underground River (local knowledge)
- Undefined

Notes



0.5 0 0.25 0.5 Kilometers

British_National_Grid

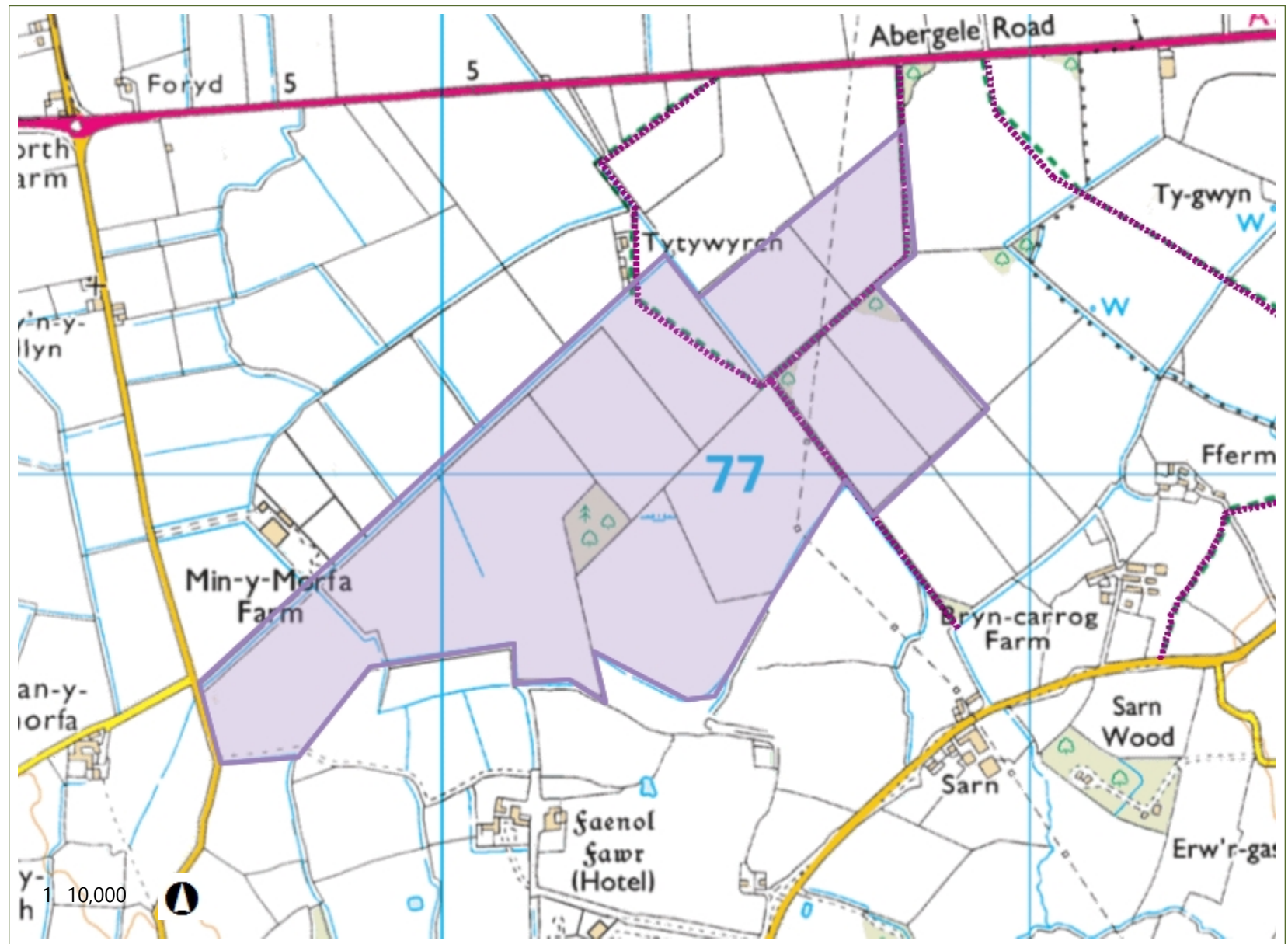
© Crown Copyright and database rights Ordnance Survey, Natural Resources Wales, 100019741, 2015. © Hawlfraint y Goron a hawl cronfa ddata Arolwg Ordnans Cyfoeth Naturiol Cymru, 100019741, 2015. This map is a user generated static output from an Internet mapping site and is for reference only. Data layers that appear on this map may or may not be accurate, current, or otherwise reliable.



Legend

Public Rights of Way

Notes



0.5 0 0.25 0.5 Kilometers

British_National_Grid

© Crown Copyright and database rights Ordnance Survey, Natural Resources Wales, 100019741, 2015. © Hawffraint y Goron a hawl cronfa ddata Arolwg Ordnans Cyfoeth Naturiol Cymru, 100019741, 2015. This map is a user generated static output from an Internet mapping site and is for reference only. Data layers that appear on this map may or may not be accurate, current, or otherwise reliable.

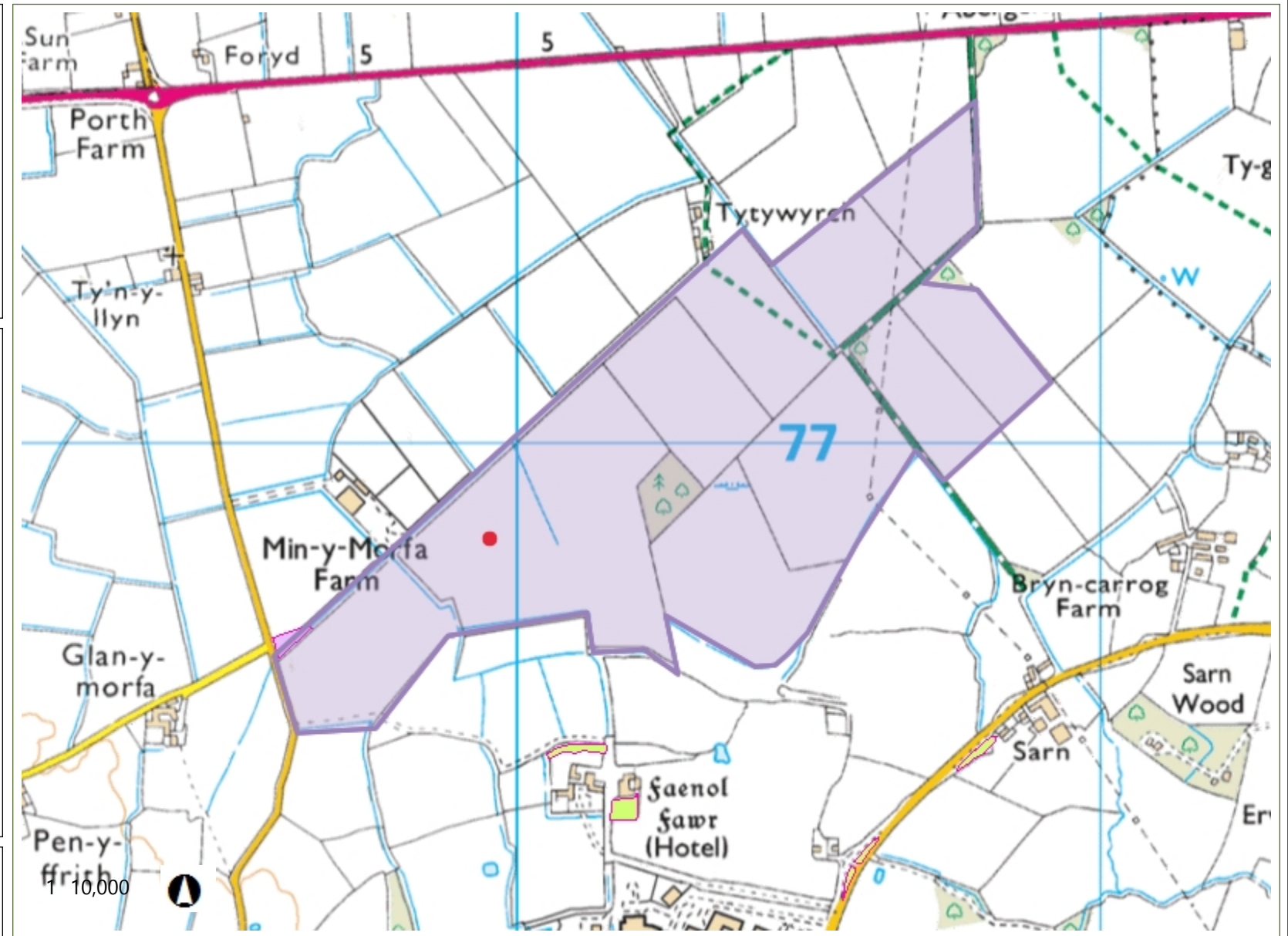


Legend

Protected Habitats for Permitting Screening

- Aquifer fed water bodies
- Blanket bog
- Coastal and floodplain grazing marsh
- Coastal saltmarsh
- Coastal sand dunes
- Deciduous woodland
- Fens
- Intertidal mudflats
- Lowland beech and yew woodland
- Lowland calcareous grassland
- Lowland dry acid grassland
- Lowland dry acid grassland and Lowland calcareous grassland
- Lowland heathland
- Lowland heathland and Purple moor grass
- Lowland meadows

Notes



0.5 0 0.25 0.5 Kilometers

British_National_Grid

© Crown Copyright and database rights Ordnance Survey, Natural Resources Wales, 100019741, 2015. © Hawlfraint y Goron a hawl cronfa ddata Arolwg Ordnans Cyfoeth Naturiol Cymru, 100019741, 2015. This map is a user generated static output from an Internet mapping site and is for reference only. Data layers that appear on this map may or may not be accurate, current, or otherwise reliable.

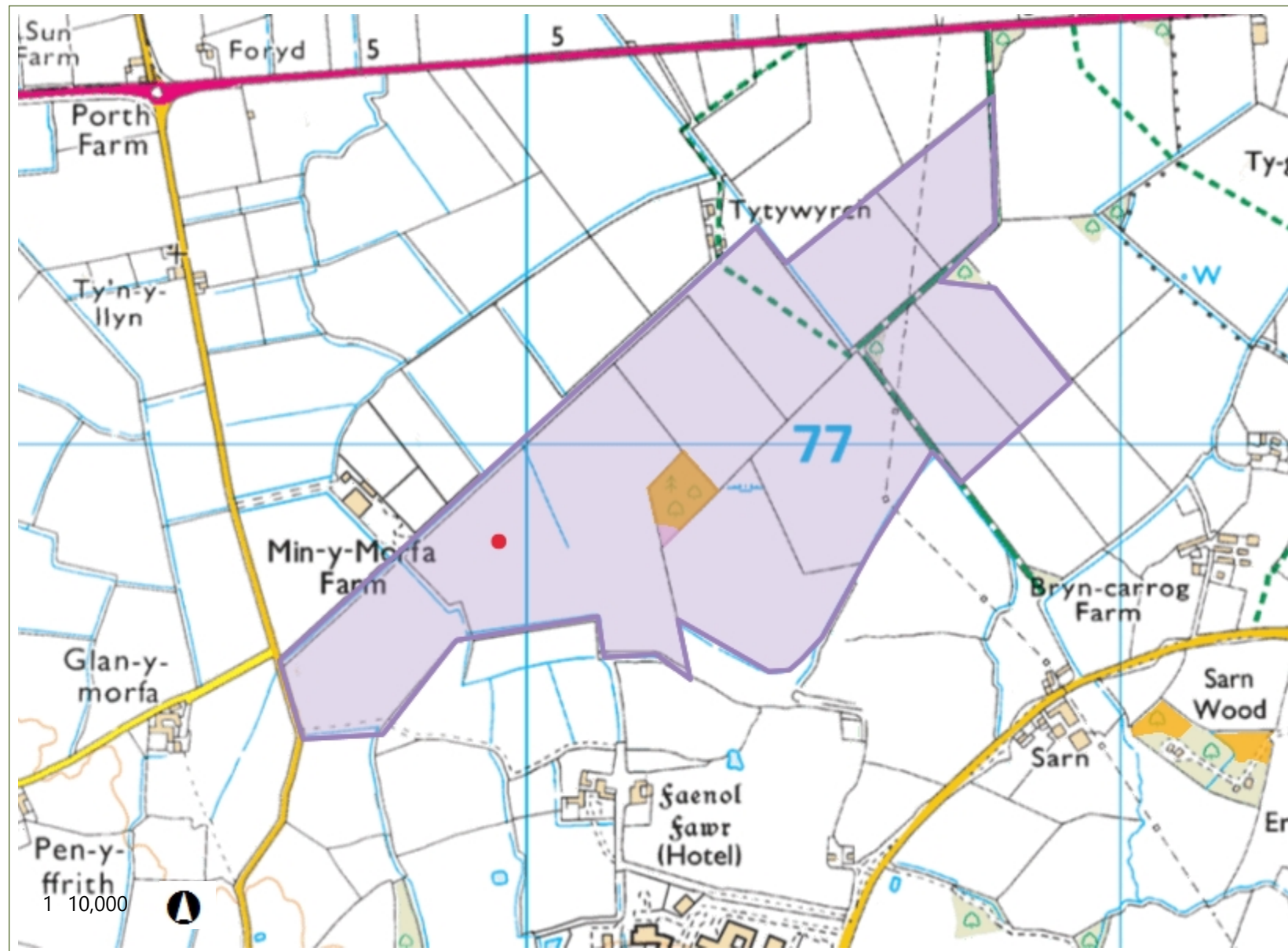


Legend

Ancient Woodland Inventory 2011

- Ancient Semi Natural Woodland
- Restored Ancient Woodland Site
- Plantation on Ancient Woodland Site
- Ancient Woodland Site of Unknown Category

Notes



0.5 0 0.25 0.5 Kilometers

British_National_Grid

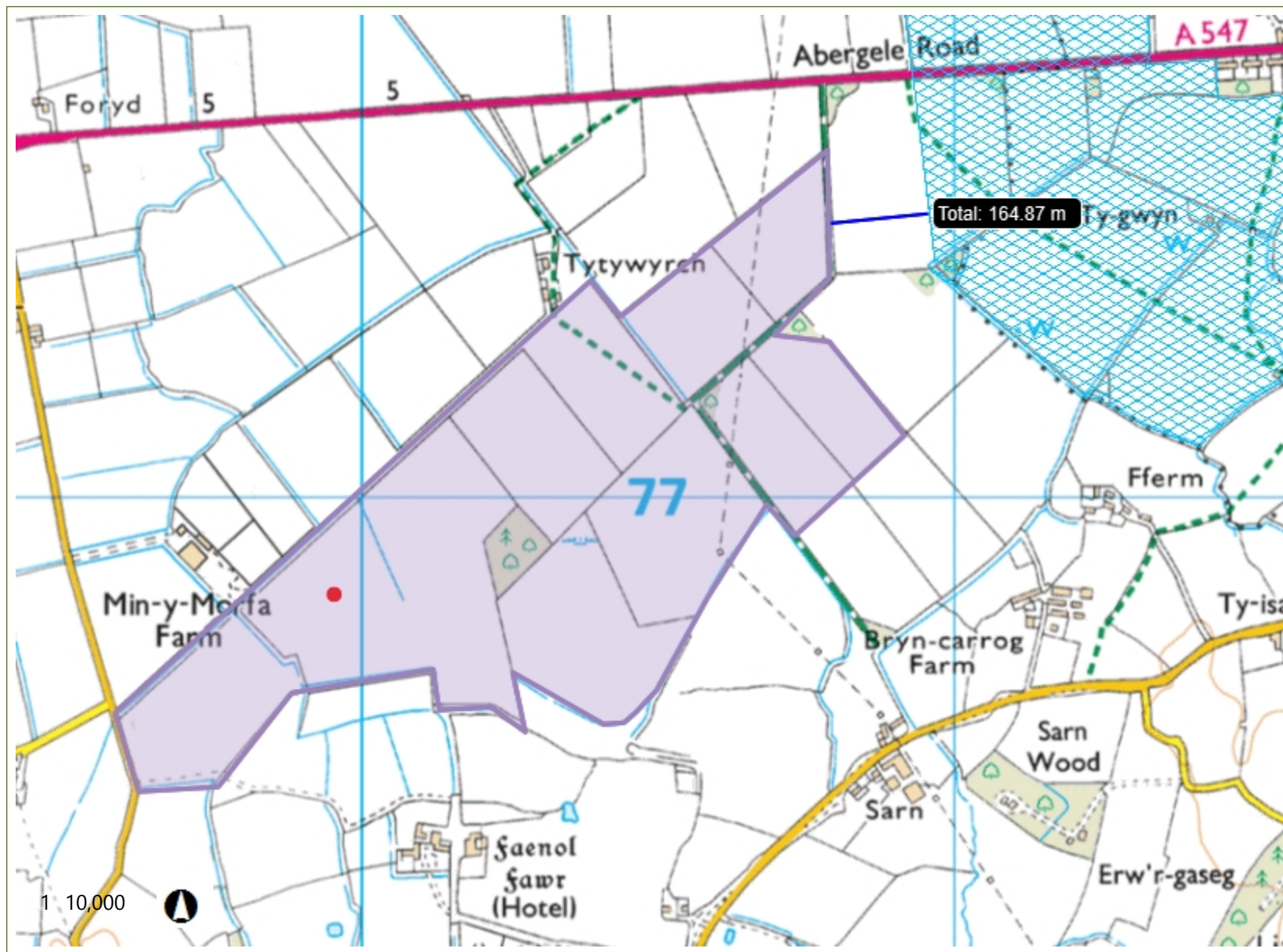
© Crown Copyright and database rights Ordnance Survey, Natural Resources Wales, 100019741, 2015. © Hawffr faint y Goron a hawl cronfa ddata Arolwg Ordnans Cyfoeth Naturiol Cymru, 100019741, 2015. This map is a user generated static output from an Internet mapping site and is for reference only. Data layers that appear on this map may or may not be accurate, current, or otherwise reliable.



Legend

 Local Wildlife Sites (SINCs)

Notes



0.5 0 0.25 0.5 Kilometers

British_National_Grid

© Crown Copyright and database rights Ordnance Survey, Natural Resources Wales, 100019741, 2015. © Hawlfraint y Goron a hawl cronfa ddata Arolwg Ordnans Cyfoeth Naturiol Cymru, 100019741, 2015. This map is a user generated static output from an Internet mapping site and is for reference only. Data layers that appear on this map may or may not be accurate, current, or otherwise reliable.

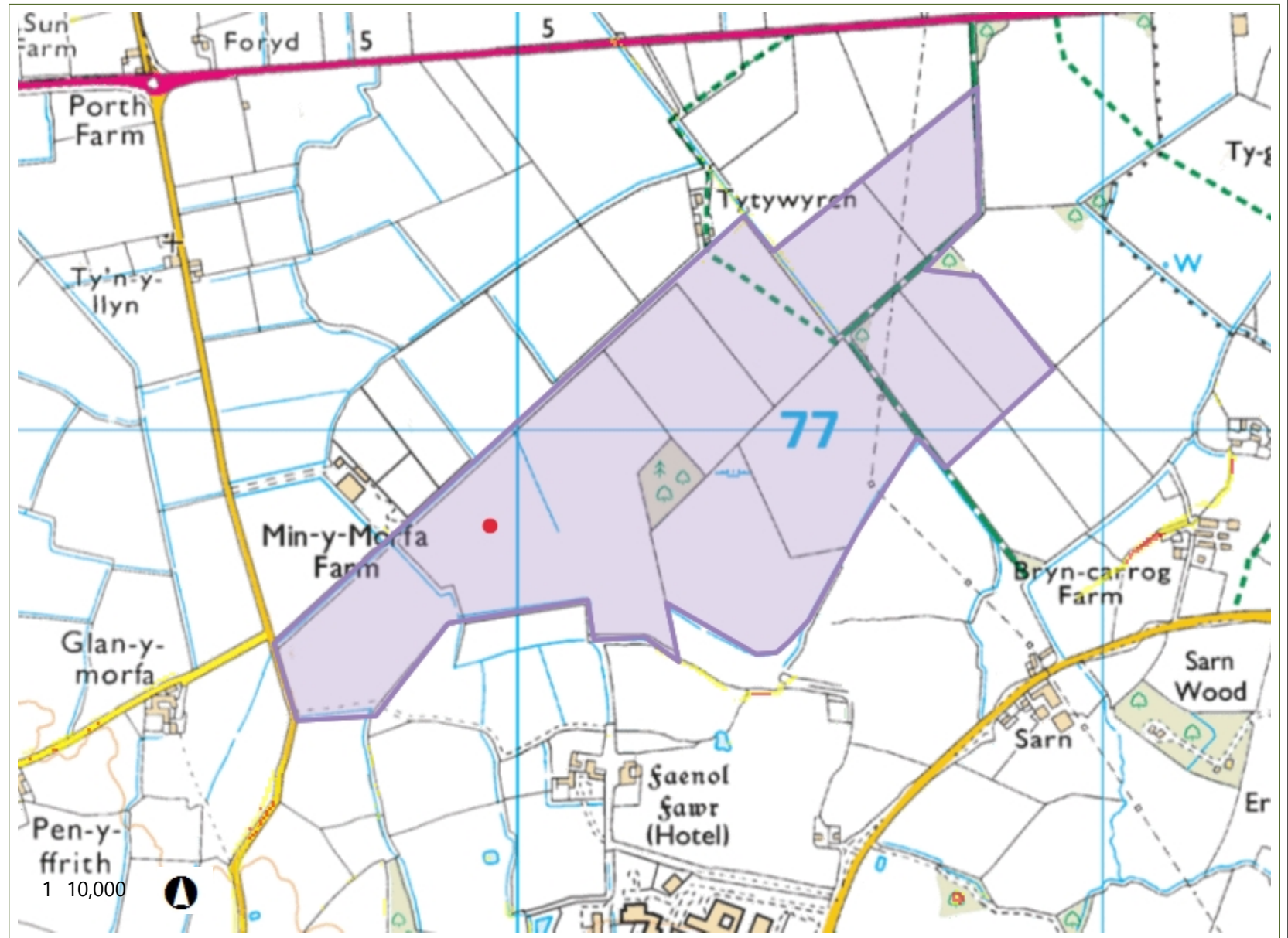


Legend

Slope for landspreading

- Slope > 7 Degrees
- Slope >= 12 Degrees

Notes



0.5 0 0.25 0.5 Kilometers

British_National_Grid

© Crown Copyright and database rights Ordnance Survey, Natural Resources Wales, 100019741, 2015. © Hawlfraint y Goron a hawl cronfa ddata Arolwg Ordnans Cyfoeth Naturiol Cymru, 100019741, 2015. This map is a user generated static output from an Internet mapping site and is for reference only. Data layers that appear on this map may or may not be accurate, current, or otherwise reliable.