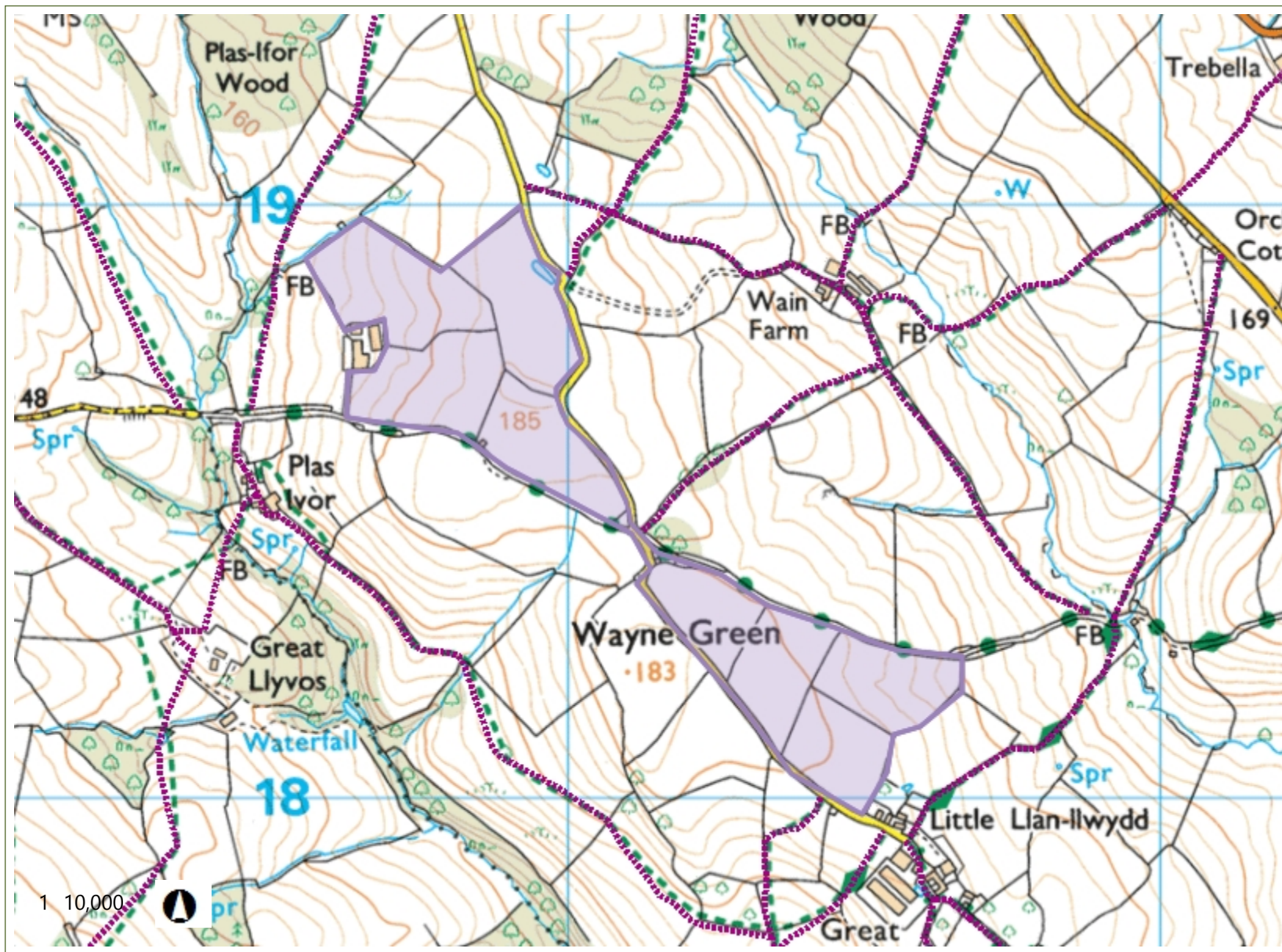




Legend

Public Rights of Way

Notes



0.5 0 0.25 0.5 Kilometers

British_National_Grid

© Crown Copyright and database rights Ordnance Survey, Natural Resources Wales, 100019741, 2015. © Hawlfraint y Goron a hawl cronfa ddata Arolwg Ordnans Cyfoeth Naturiol Cymru, 100019741, 2015. This map is a user generated static output from an Internet mapping site and is for reference only. Data layers that appear on this map may or may not be accurate, current, or otherwise reliable.

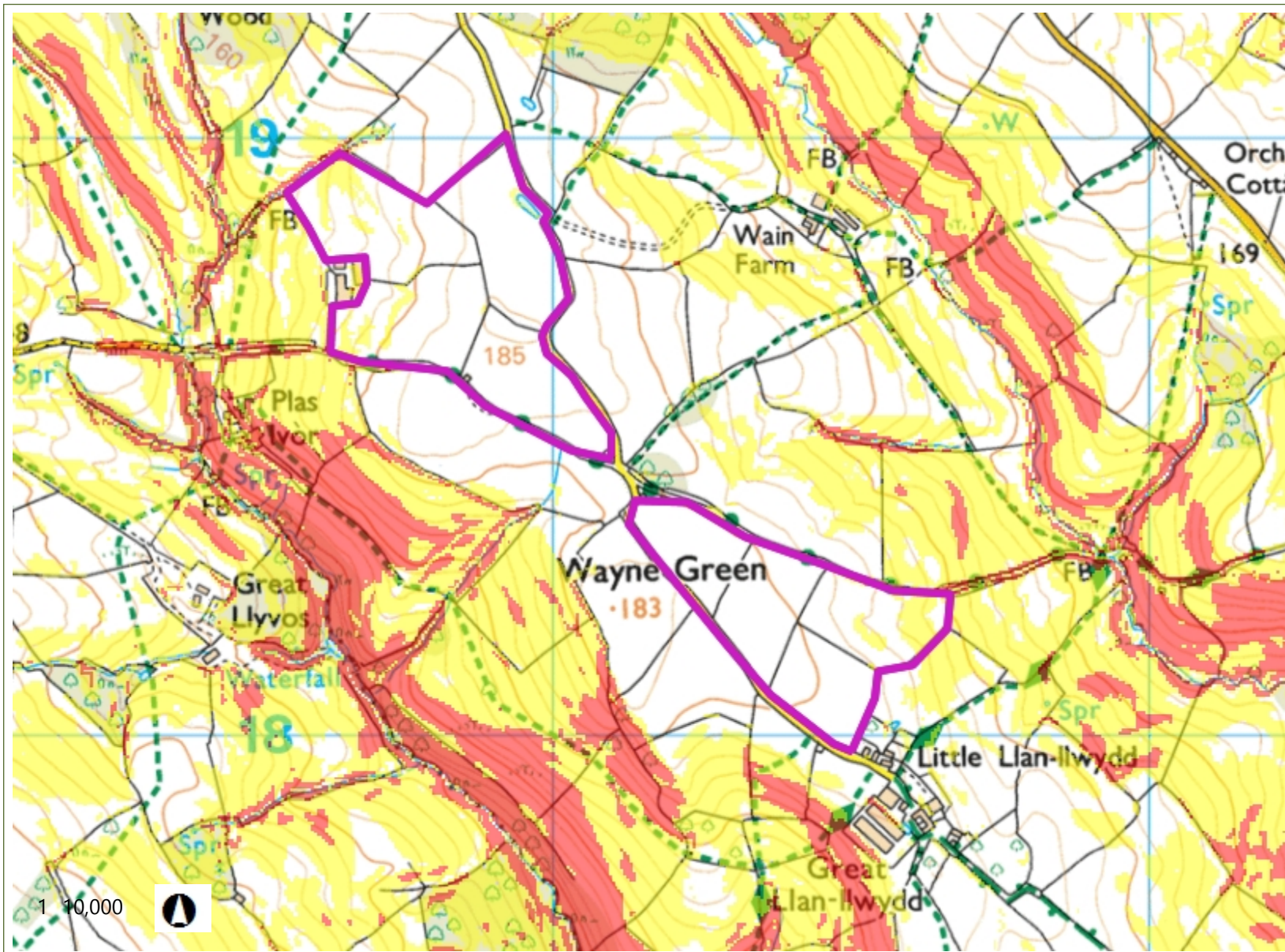


Legend

Slope for landspreading

- Slope > 7 Degrees
- Slope >= 12 Degrees

Notes



0.5 0 0.25 0.5 Kilometers

British_National_Grid

© Crown Copyright and database rights Ordnance Survey, Natural Resources Wales, 100019741, 2015. © Hawlfraint y Goron a hawl cronfa ddata Arolwg Ordnans Cyfoeth Naturiol Cymru, 100019741, 2015. This map is a user generated static output from an Internet mapping site and is for reference only. Data layers that appear on this map may or may not be accurate, current, or otherwise reliable.

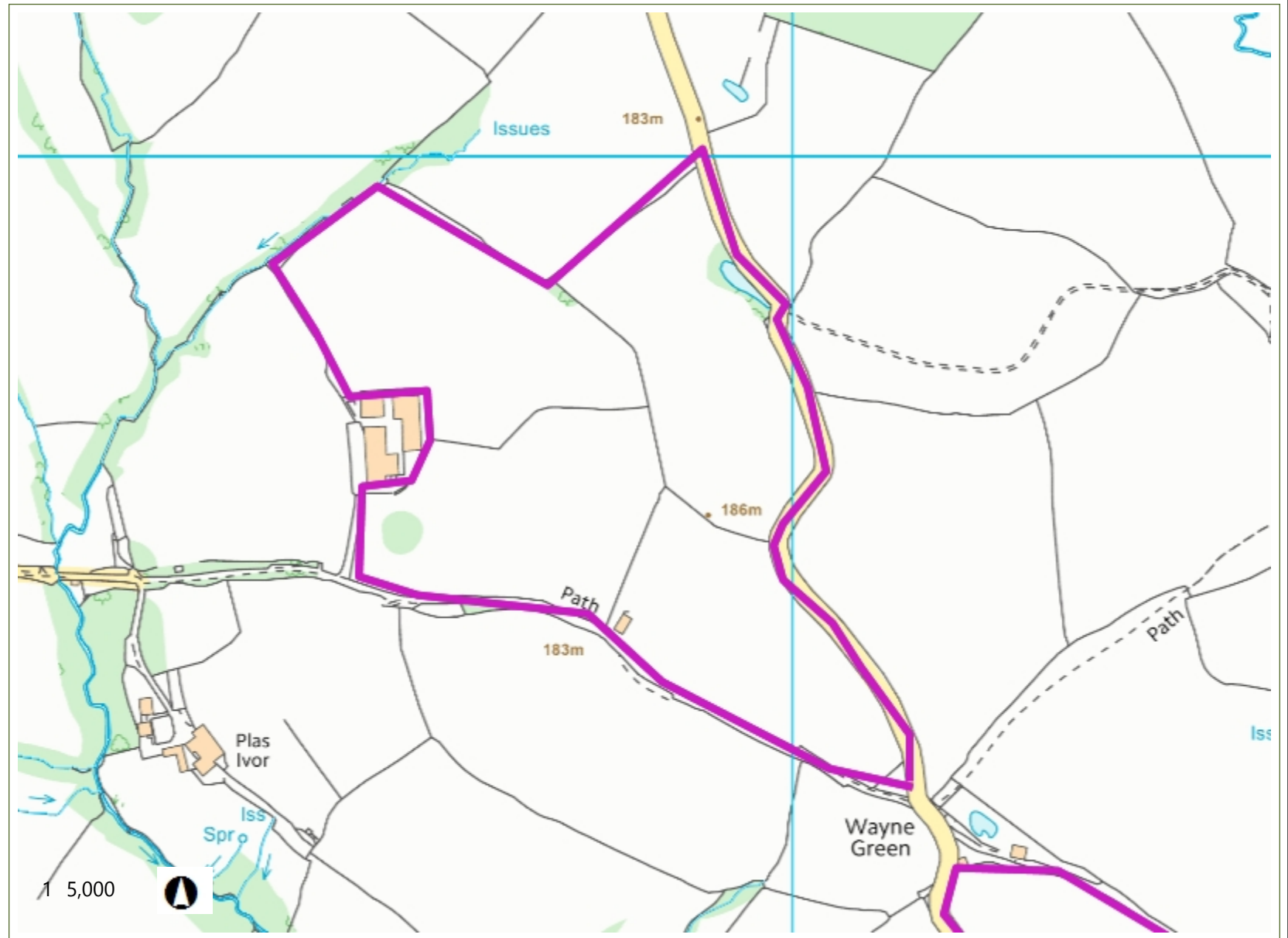


Legend

Detailed River Network

- Primary River
- Secondary River
- Tertiary River
- Lake / Reservoir
- Canal
- Canal Tunnel
- Extended Culvert
- Multiple Channel Culvert
- Underground River (Potential Sewer)
- Underground River (inferred)
- Underground River (local knowledge)
- Undefined

Notes



0.3 0 0.13 0.3 Kilometers

British_National_Grid

© Crown Copyright and database rights Ordnance Survey, Natural Resources Wales, 100019741, 2015. © Hawlfraint y Goron a hawl cronfa ddata Arolwg Ordans Cyfoeth Naturiol Cymru, 100019741, 2015. This map is a user generated static output from an Internet mapping site and is for reference only. Data layers that appear on this map may or may not be accurate, current, or otherwise reliable.

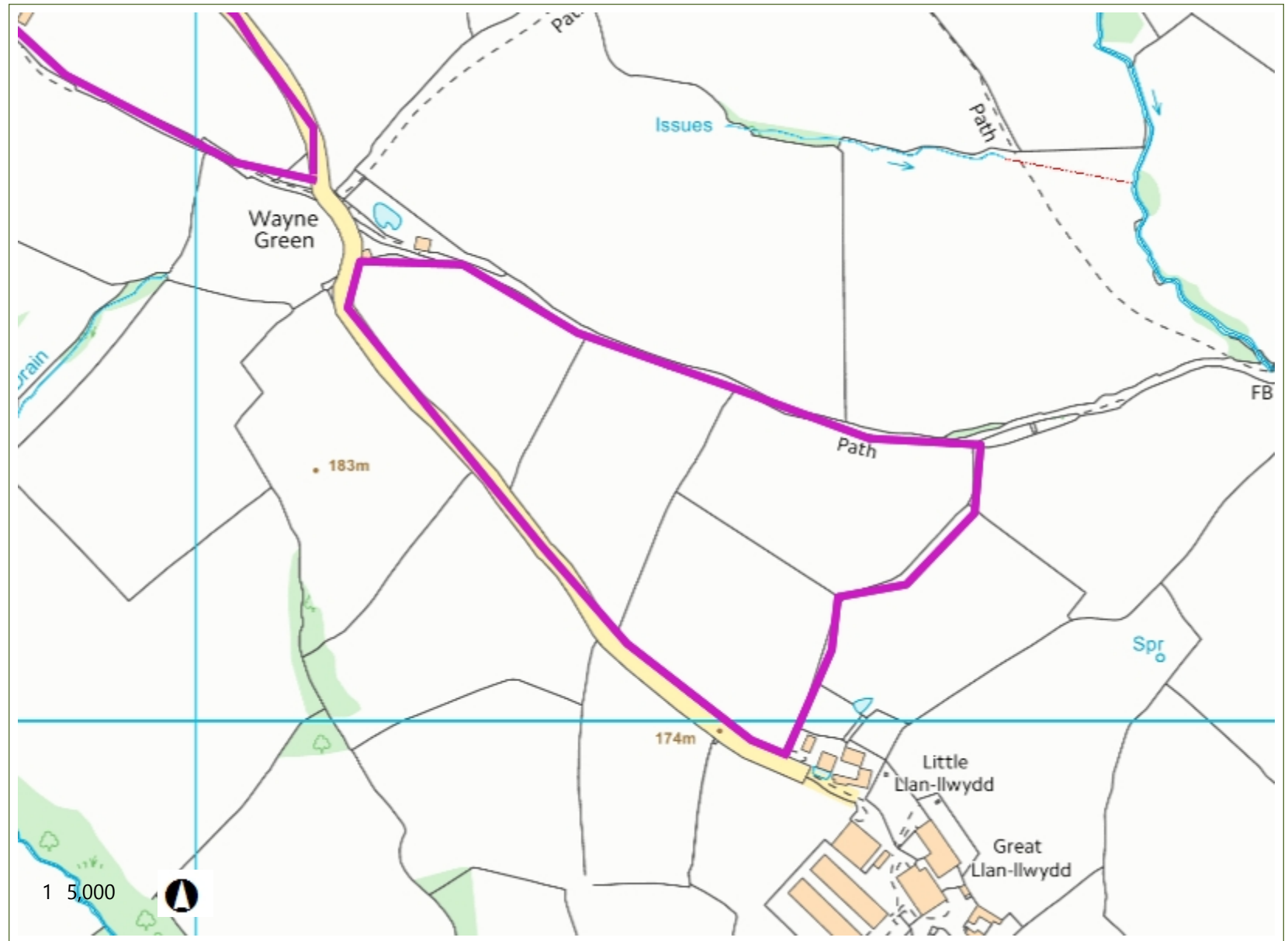


Legend

Detailed River Network

- Primary River
- Secondary River
- Tertiary River
- Lake / Reservoir
- Canal
- Canal Tunnel
- Extended Culvert
- Multiple Channel Culvert
- Underground River (Potential Sewer)
- Underground River (inferred)
- Underground River (local knowledge)
- Undefined

Notes



0.3 0 0.13 0.3 Kilometers

British_National_Grid

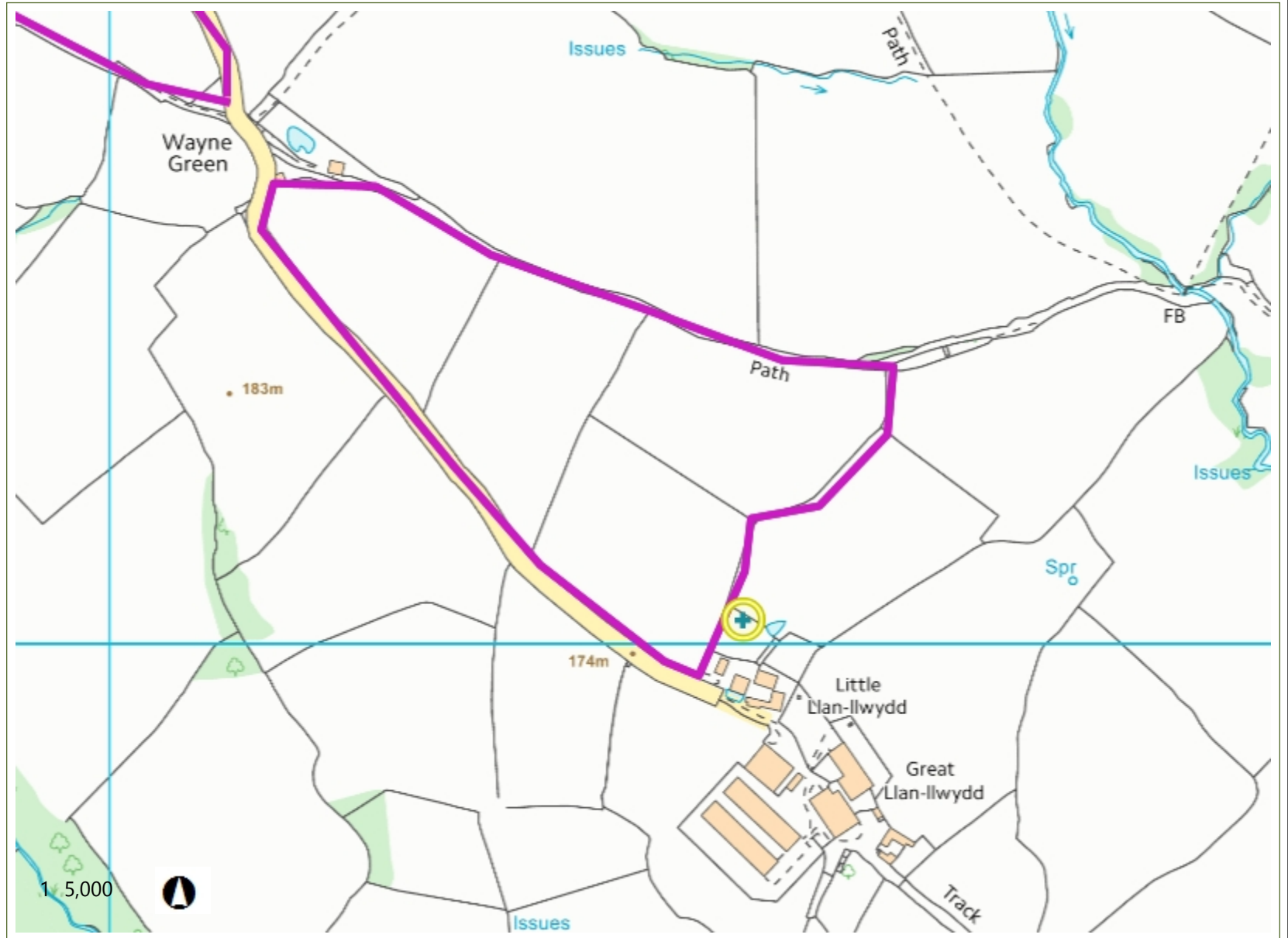
© Crown Copyright and database rights Ordnance Survey, Natural Resources Wales, 100019741, 2015. © Hawlfraint y Goron a hawl cronfa ddata Arolwg Ordnans Cyfoeth Naturiol Cymru, 100019741, 2015. This map is a user generated static output from an Internet mapping site and is for reference only. Data layers that appear on this map may or may not be accurate, current, or otherwise reliable.



Legend

- ◆ NALD Impoundments
- + NALD Deregulated Abstractions
- + NALD Licenced Abstractions
- Source Protection Zones Individual
 - Zone I - Inner Protection Zone
 - Zone II - Outer Protection Zone
 - Zone III - Total Catchment
 - Zone of Special Interest

Notes



0.3 0 0.13 0.3 Kilometers

British_National_Grid

© Crown Copyright and database rights Ordnance Survey, Natural Resources Wales, 100019741, 2015. © Hawlfraint y Goron a hawl cronfa ddata Arolwg Ordnans Cyfoeth Naturiol Cymru, 100019741, 2015. This map is a user generated static output from an Internet mapping site and is for reference only. Data layers that appear on this map may or may not be accurate, current, or otherwise reliable.

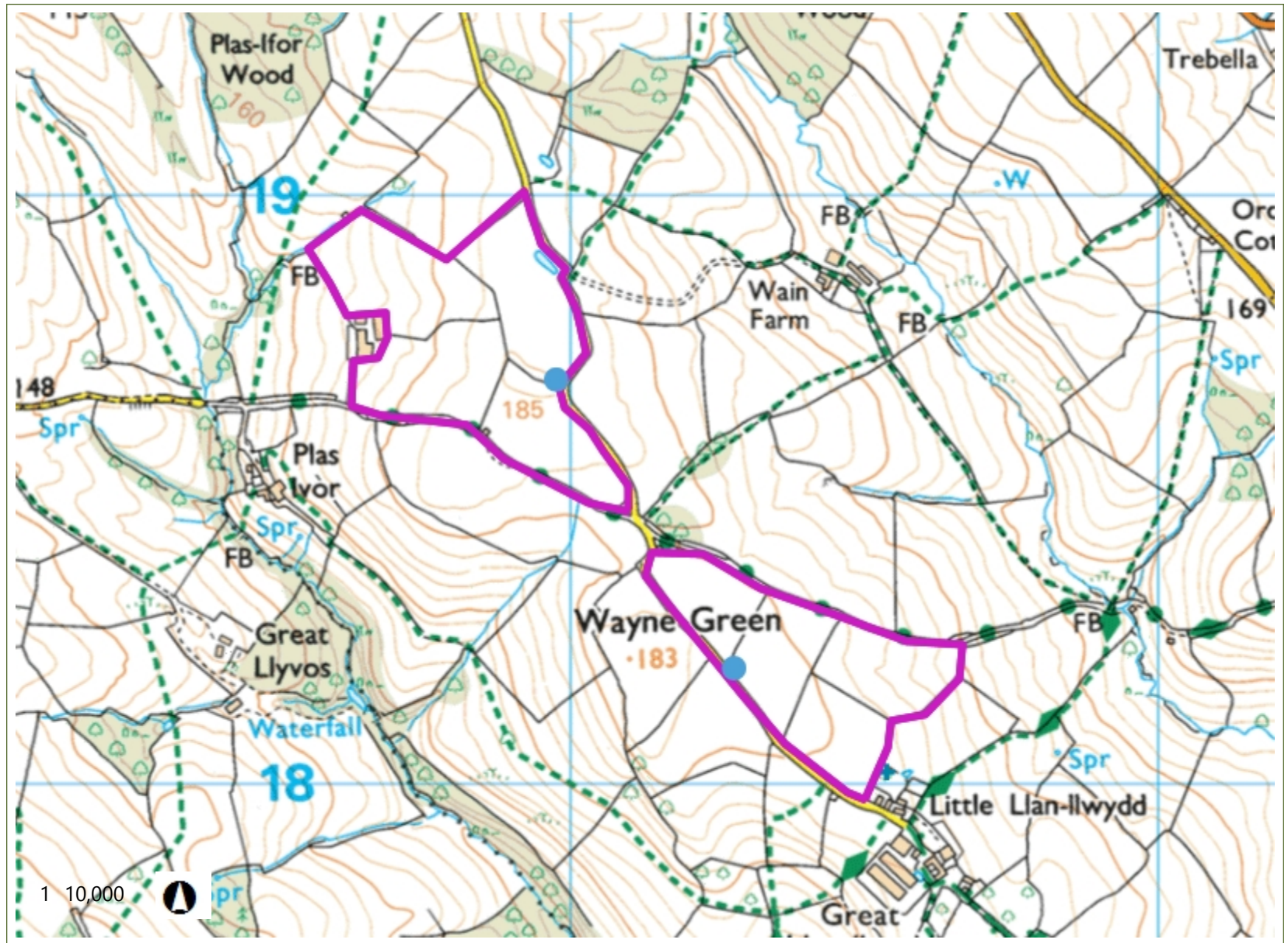


Legend

- ◆ NALD Impoundments
- + NALD Deregulated Abstractions
- + NALD Licenced Abstractions
- Source Protection Zones Individual
 - Zone I - Inner Protection Zone
 - Zone II - Outer Protection Zone
 - Zone III - Total Catchment
 - Zone of Special Interest

Notes

Blue dots- storage locations



1 10,000



0.5 0 0.25 0.5 Kilometers

British_National_Grid

© Crown Copyright and database rights Ordnance Survey, Natural Resources Wales, 100019741, 2015. © Hawlfraint y Goron a hawl cronfa ddata Arolwg Ordnans Cyfoeth Naturiol Cymru, 100019741, 2015. This map is a user generated static output from an Internet mapping site and is for reference only. Data layers that appear on this map may or may not be accurate, current, or otherwise reliable.



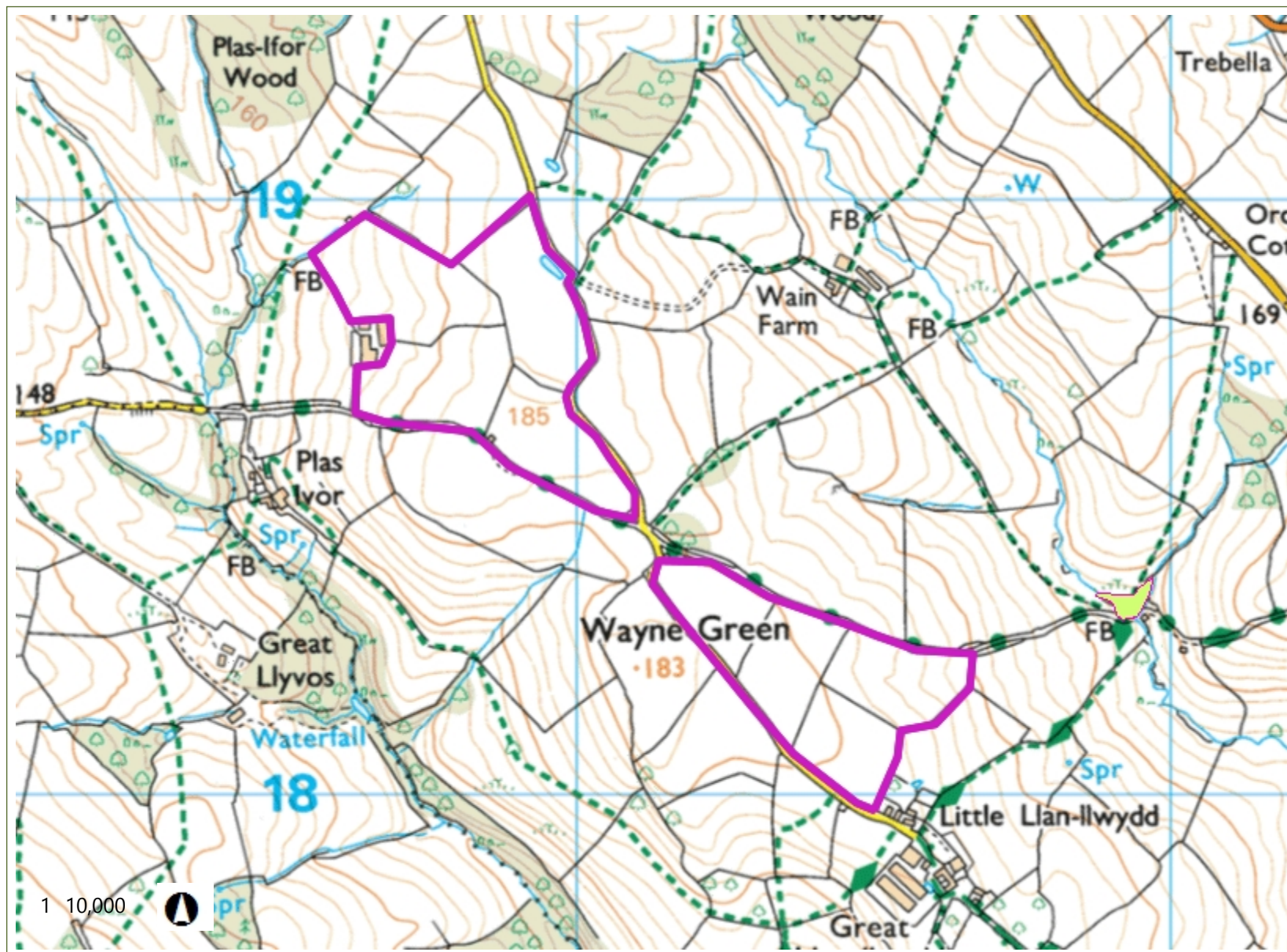
Legend

Protected Habitats for Permitting Screening

- Aquifer fed water bodies
- Blanket bog
- Coastal and floodplain grazing marsh
- Coastal saltmarsh
- Coastal sand dunes
- Deciduous woodland
- Fens
- Intertidal mudflats
- Lowland beech and yew woodland
- Lowland calcareous grassland
- Lowland dry acid grassland
- Lowland dry acid grassland and Lowland calcareous grassland
- Lowland heathland
- Lowland heathland and Purple moor grass
- Lowland meadows

Notes

None on spreading fields



0.5 0 0.25 0.5 Kilometers

British_National_Grid

© Crown Copyright and database rights Ordnance Survey, Natural Resources Wales, 100019741, 2015. © Hawfirafr y Goron a hawl cronfa ddata Arolwg Ordnans Cyfoeth Naturiol Cymru, 100019741, 2015. This map is a user generated static output from an Internet mapping site and is for reference only. Data layers that appear on this map may or may not be accurate, current, or otherwise reliable.

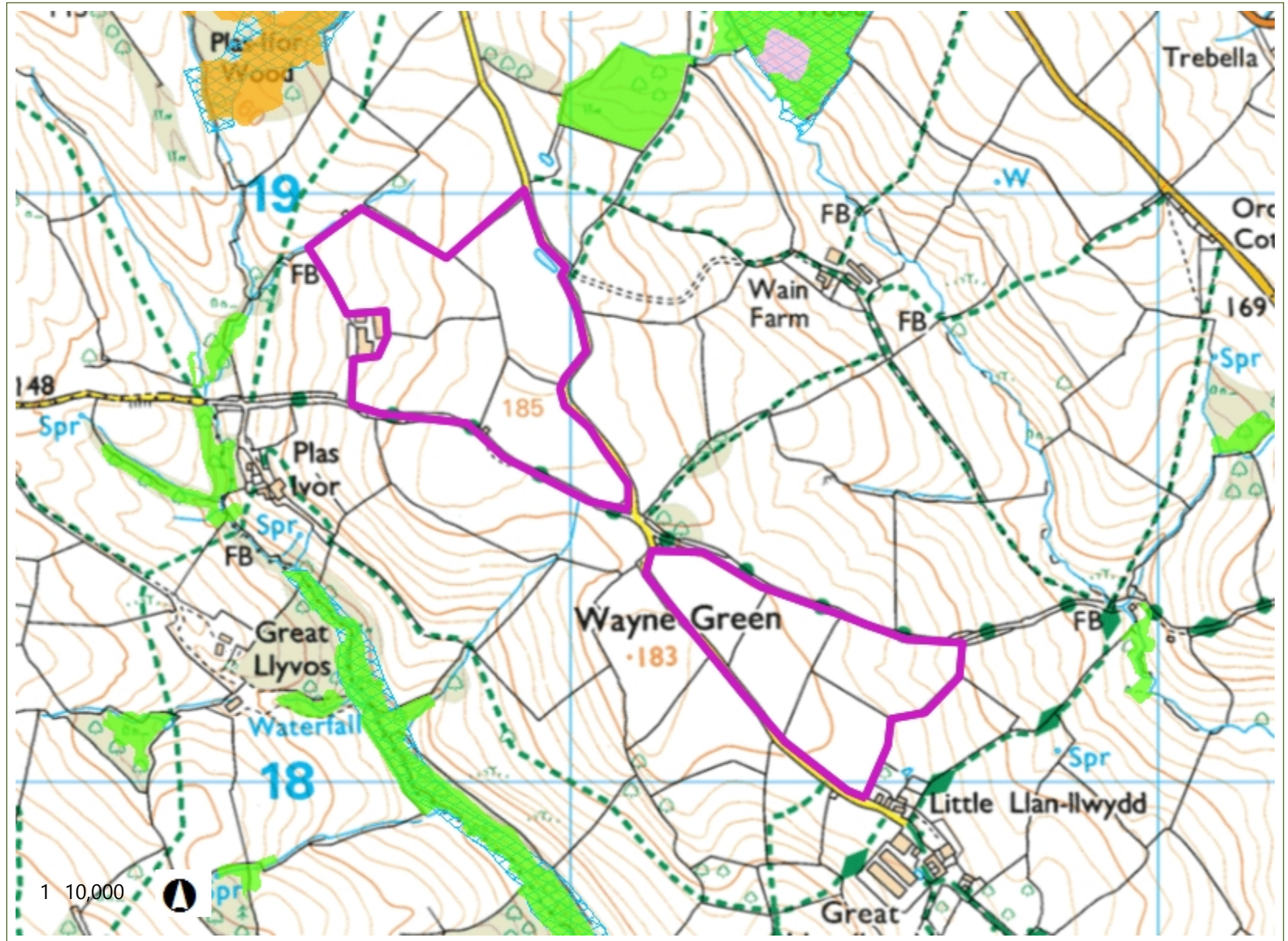


Legend

- Scheduled Ancient Monuments
- Ancient Woodland Inventory 2011
- Ancient Semi Natural Woodland
- Restored Ancient Woodland Site
- Plantation on Ancient Woodland Site
- Ancient Woodland Site of Unknown Category
- Areas of Outstanding Natural Beauty
- Local Wildlife Sites (SINCs)
- Local Nature Reserves
- National Nature Reserves
- National Parks

Notes

Scheduled Ancient Monuments
Ancient Woodland Inventory 2011
Areas of Outstanding Natural Beauty
Local Wildlife Sites (SINCs)
Local Nature Reserves
National Nature Reserves
National Parks



0.5 0 0.25 0.5 Kilometers

British_National_Grid

© Crown Copyright and database rights Ordnance Survey, Natural Resources Wales, 100019741, 2015. © Hawlfraint y Goron a hawl cronfa ddata Arolwg Ordans Cyfoeth Naturiol Cymru, 100019741, 2015. This map is a user generated static output from an Internet mapping site and is for reference only. Data layers that appear on this map may or may not be accurate, current, or otherwise reliable.