



# Awel y Môr Offshore Wind Farm

## Category 6: Environmental Statement

**Volume 6, Annex 10.5: SLVIA  
Visualisations - Figure 88  
(ViewPoint 65 - A55 at jetty north  
of Penmaen Rhos)**

**Date: April 2022**

**Revision: A**

Application Reference: 6.6.10.5.61

Pursuant to: APFP Regulation 5(2)(a)



REVISION	DATE	STATUS/ REASON FOR ISSUE	AUTHOR:	CHECKED BY:	APPROVED BY:
A	April 2022	ES	OPEN	SLR/GoBe	RWE

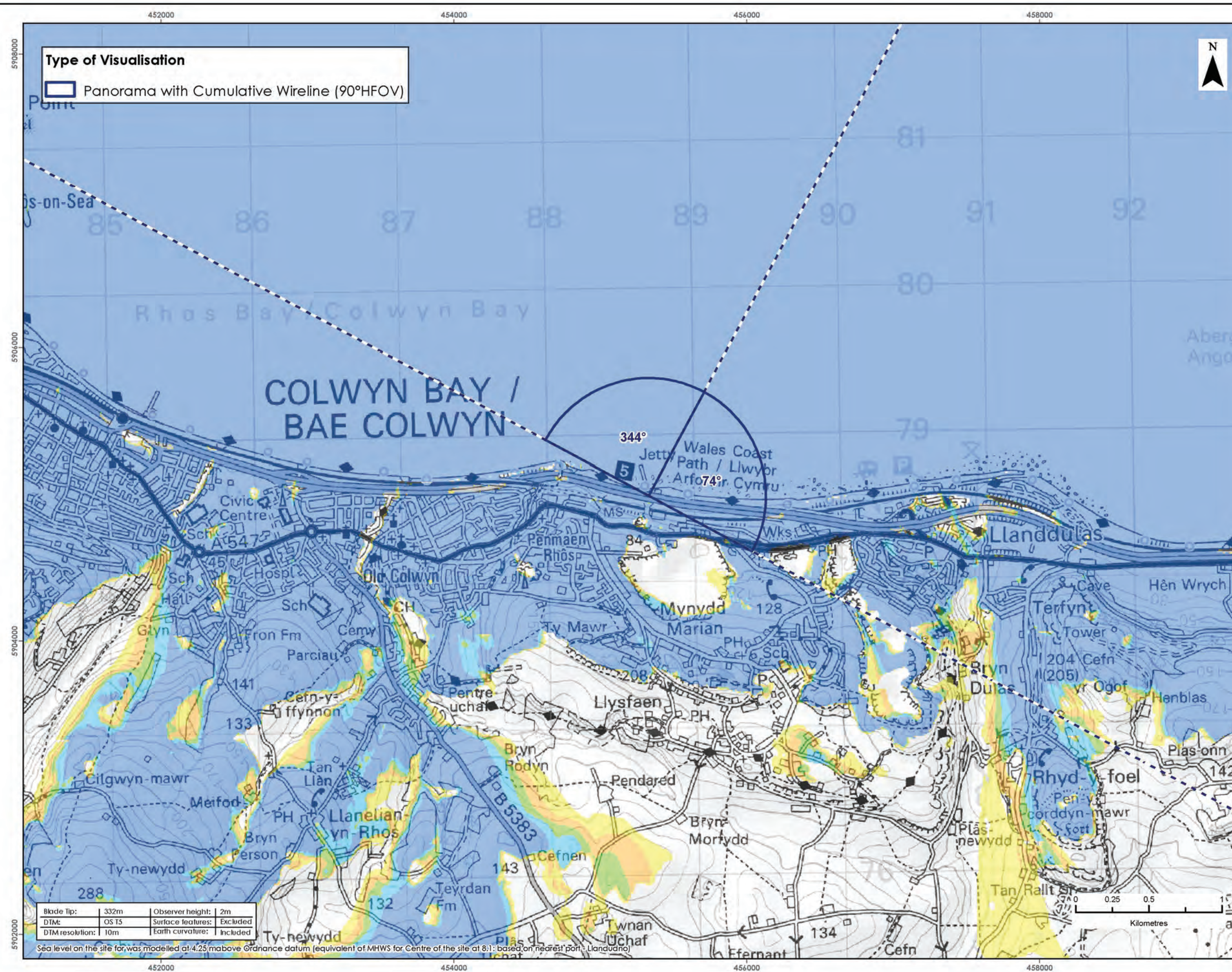
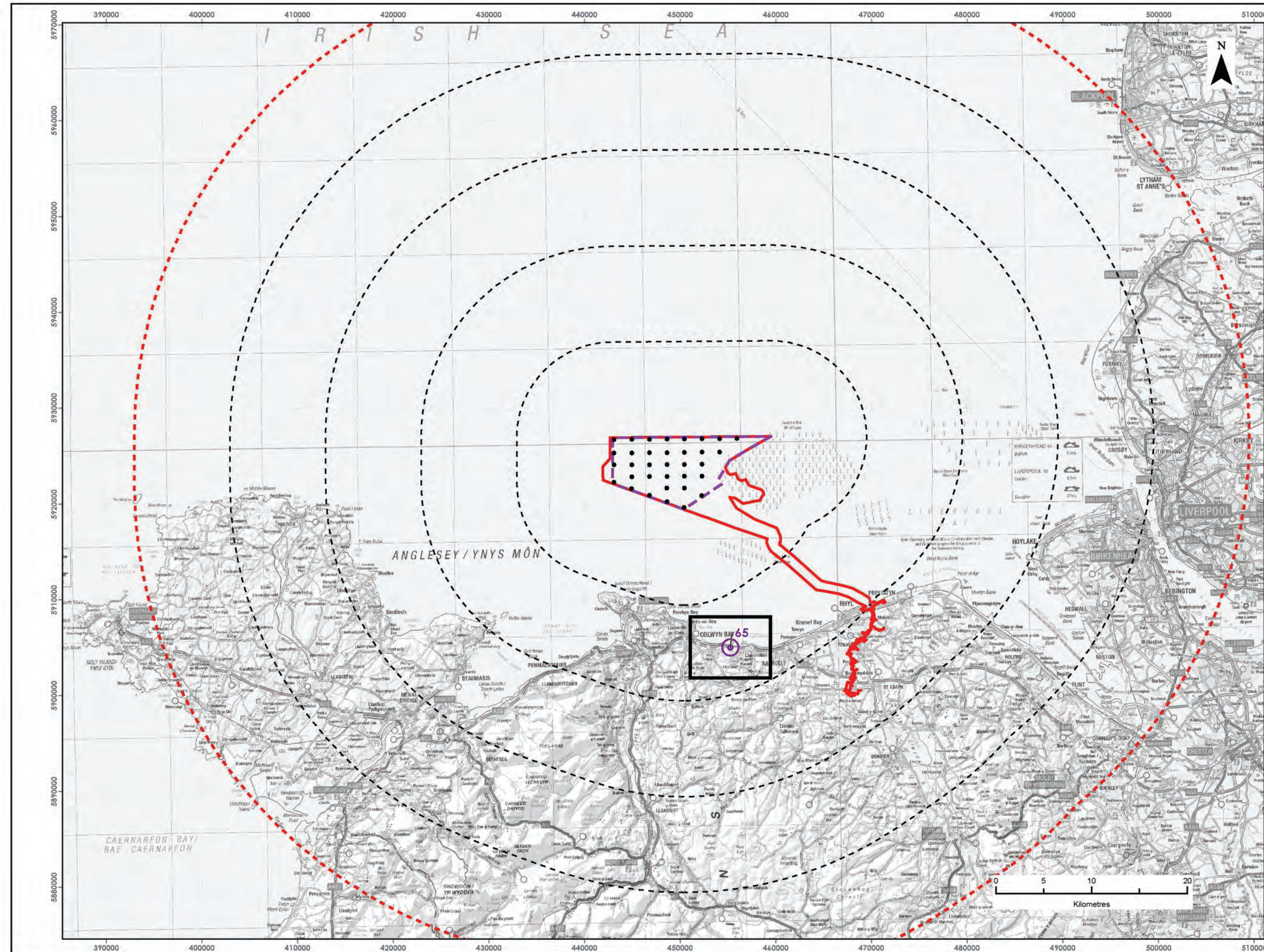
[www.awelymor.cymru](http://www.awelymor.cymru)

RWE Renewables UK  
Swindon Limited

Windmill Hill Business Park  
Whitehill Way  
Swindon  
Wiltshire SN5 6PB  
T +44 (0)8456 720 090  
[www.rwe.com](http://www.rwe.com)

Registered office:  
RWE Renewables UK  
Swindon Limited  
Windmill Hill Business Park  
Whitehill Way  
Swindon





- LEGEND**
- Order Limits
  - Array Area
  - 10km Radii
  - 50km Study Area
  - Wind Turbine Generators (indicative locations)
  - Viewpoint Location
- Zone of Theoretical Visibility (Blade Tip)
- No. of Turbines Theoretically Visible
- 1 - 7
  - 8 - 14
  - 15 - 21
  - 22 - 28
  - 29 - 34

Data Source:  
 Contains OS data © Crown copyright and database right (2021).  
 © Crown copyright. All rights reserved. (2021). Ordnance Survey Licence 0100031673.

PROJECT TITLE:  
 AWEL Y MńR OFFSHORE WINDFARM

FIGURE TITLE:  
 Viewpoint 65 - A55 at jetty north of Penmaen Rhôs

VER	DATE	REMARKS	Drawn	Checked
1	03/03/2022	For Issue	JM	LT

FIGURE NUMBER:  
 Figure 88a

SCALE: 1:25,000 | PLOT SIZE: A3 | DATUM: WGS84 | PROJECTION: UTM30N

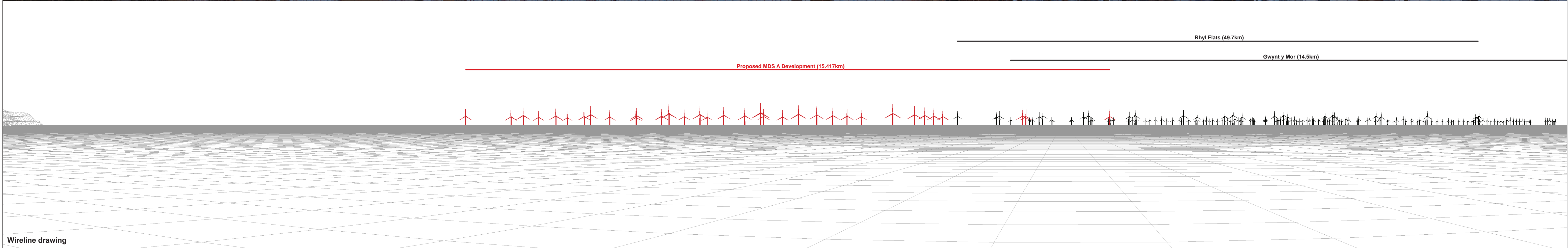
From Wylt Altraeth  
**AWEL Y MńR**  
 Offshore Wind Farm





Baseline photograph


This image provides landscape and visual context only



Wireline drawing

<p><b>OS reference:</b> 288688 E 378585 N</p> <p><b>Eye level:</b> 12.31 mAOD</p> <p><b>Direction of view:</b> 344°</p> <p><b>Nearest turbine:</b> 15.417 km</p>	<p><b>Horizontal field of view:</b> 90° (cylindrical projection)</p> <p><b>Principal distance:</b> 522 mm</p> <p><b>Paper size:</b> 841 x 297 mm (half A1)</p> <p><b>Correct printed image size:</b> 820 x 130 mm</p>	<p><b>Camera:</b> Canon EOS 6D</p> <p><b>Lens:</b> Canon EF 50mm f/1.4</p> <p><b>Camera height:</b> 1.5 m</p> <p><b>Date and time:</b> 21.12.2021, 12:16</p>	<p><b>Figure: 88b</b></p> <p><b>Viewpoint 65: A55 at jetty north of Penmaen Rhôs</b></p> <p><b>Awel y Môr Offshore Wind Farm</b></p> <p><small>© Crown copyright. All rights reserved (2021). Licence number 0100031673</small></p>
--	---	--	---





OS reference: 288688 E 378585 N	Horizontal field of view: 90° (cylindrical projection)	Camera: Canon EOS 6D
Eye level: 12.31 mAOD	Principal distance: 522 mm	Lens: Canon EF 50mm f/1.4
Direction of view: 74°	Paper size: 841 x 297 mm (half A1)	Camera height: 1.5 m
Nearest turbine: 15.417 km	Correct printed image size: 820 x 130 mm	Date and time: 21.12.2021, 12:16

**Figure: 88c**  
 Viewpoint 65: A55 at jetty north of Penmaen Rhôs  
 Awel y Môr Offshore Wind Farm  
© Crown copyright. All rights reserved (2021). Licence number 0100031673





RWE Renewables UK  
Swindon Limited

Windmill Hill Business Park  
Whitehill Way  
Swindon  
Wiltshire SN5 6PB  
T +44 (0)8456 720 090  
[www.rwe.com](http://www.rwe.com)

Registered office:  
RWE Renewables UK  
Swindon Limited  
Windmill Hill Business Park  
Whitehill Way  
Swindon