



# Awel y Môr Offshore Wind Farm

## Category 6: Environmental Statement

**Volume 6, Annex 10.5: SLVIA  
Visualisations - Figure 90 (ViewPoint  
67 - Liverpool to Dublin Ferry route  
north of Conwy Bay)**

**Date: April 2022**

**Revision: A**

Application Reference: 6.6.10.5.63

Pursuant to: APFP Regulation 5(2)(a)



REVISION	DATE	STATUS/ REASON FOR ISSUE	AUTHOR:	CHECKED BY:	APPROVED BY:
A	April 2022	ES	OPEN	SLR/GoBe	RWE

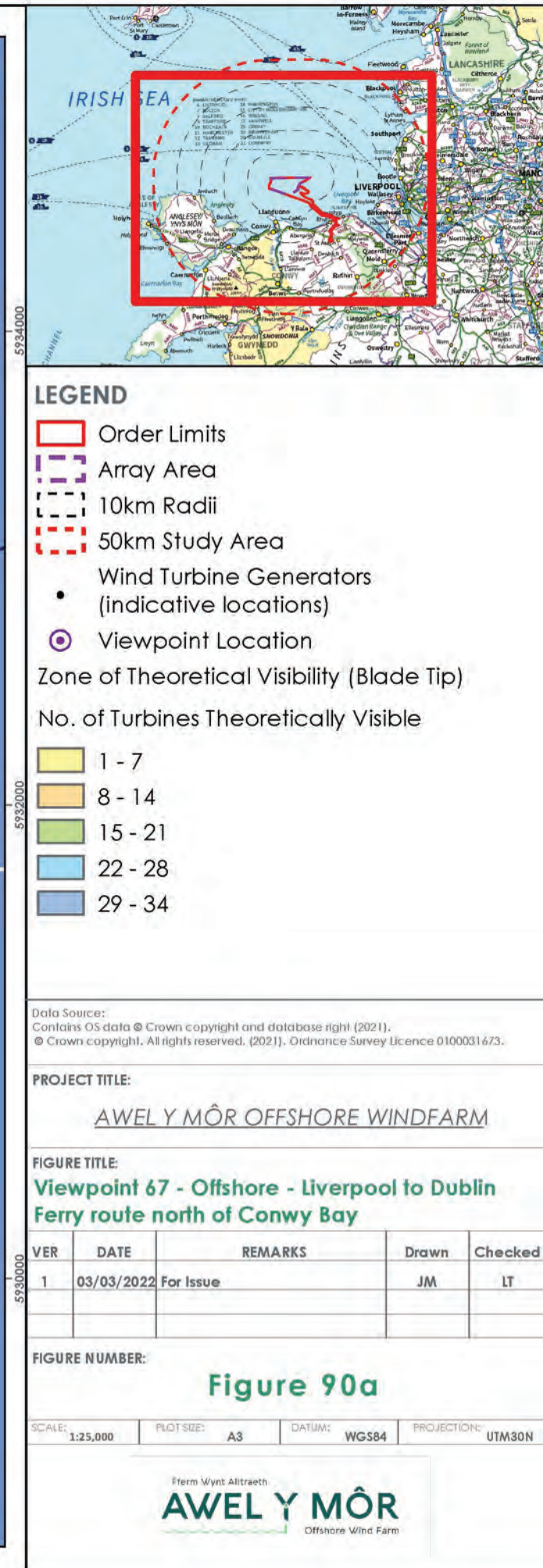
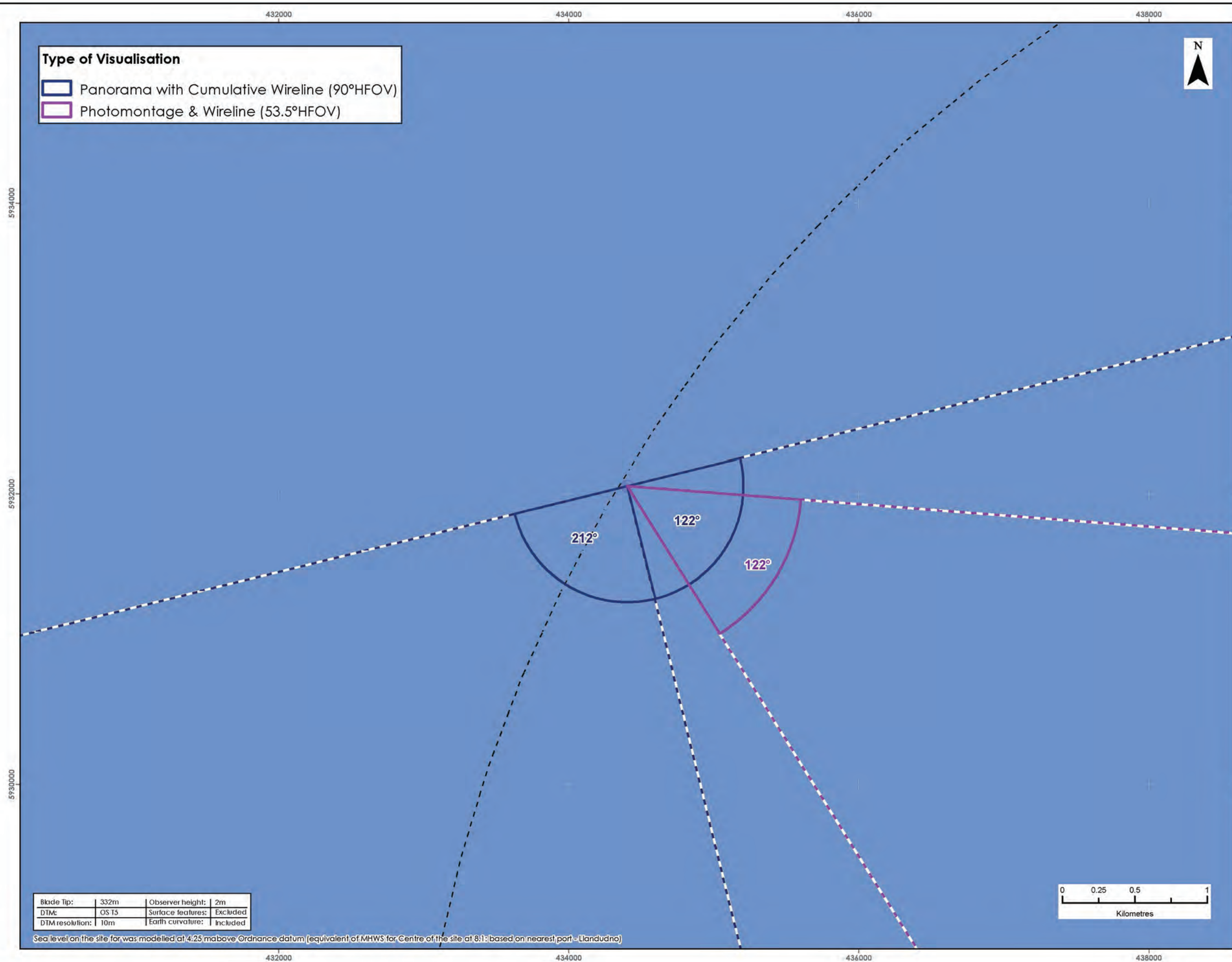
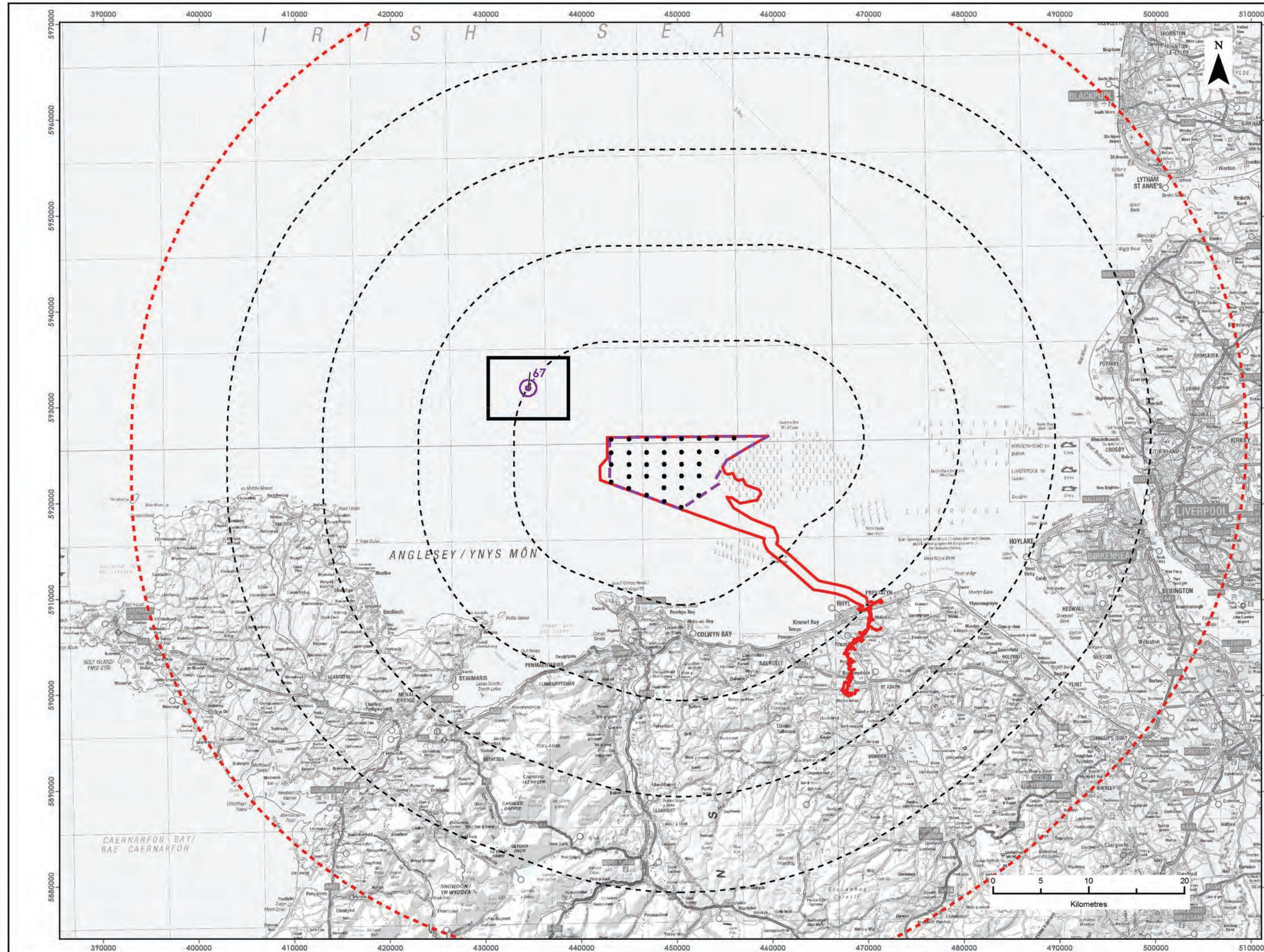
[www.awelymor.cymru](http://www.awelymor.cymru)

RWE Renewables UK  
Swindon Limited

Windmill Hill Business Park  
Whitehill Way  
Swindon  
Wiltshire SN5 6PB  
T +44 (0)8456 720 090  
[www.rwe.com](http://www.rwe.com)

Registered office:  
RWE Renewables UK  
Swindon Limited  
Windmill Hill Business Park  
Whitehill Way  
Swindon










Baseline photomontage

This image provides landscape and visual context only



Wireline drawing


OS reference:	268142 E 405941 N	Horizontal field of view:	90° (cylindrical projection)	Camera:	NA
Eye level:	10.5mAOD	Principal distance:	522 mm	Lens:	50mm
Direction of view:	122°	Paper size:	841 x 297 mm (half A1)	Camera height:	1.5 m
Nearest turbine:	10.275 km	Correct printed image size:	820 x 130 mm	Date and time:	21.12.2021 11:00






Baseline photomontage

This image provides landscape and visual context only







Wireline drawing

View flat at a comfortable arm's length

OS reference:	268142 E 405941 N	Horizontal field of view:	53.5° (planar projection)	Camera:	NA
Eye level:	10.5mAOD	Principal distance:	812.5 mm	Lens:	50mm
Direction of view:	122°	Paper size:	841 x 297 mm (half A1)	Camera height:	1.5 m
Nearest turbine:	10.275 km	Correct printed image size:	820 x 260 mm	Date and time:	21.12.2021 11:00

Figure: 90d  
Viewpoint 67: Liverpool to Dublin Ferry route north of Conwy Bay  
Awel y Môr Offshore Wind Farm  
© Crown copyright, All rights reserved (2021). Licence number 0100031673





Photomontage: Proposed MDS A Development (operational turbines have been montaged in this view)

View flat at a comfortable arm's length

OS reference:	268142 E 405941 N	Horizontal field of view:	53.5° (planar projection)	Camera:	NA
Eye level:	10.5mAOD	Principal distance:	812.5 mm	Lens:	50mm
Direction of view:	122°	Paper size:	841 x 297 mm (half A1)	Camera height:	1.5 m
Nearest turbine:	10.275 km	Correct printed image size:	820 x 260 mm	Date and time:	21.12.2021 11:00





RWE Renewables UK  
Swindon Limited

Windmill Hill Business Park  
Whitehill Way  
Swindon  
Wiltshire SN5 6PB  
T +44 (0)8456 720 090  
[www.rwe.com](http://www.rwe.com)

Registered office:  
RWE Renewables UK  
Swindon Limited  
Windmill Hill Business Park  
Whitehill Way  
Swindon