



Awel y Môr Offshore Wind Farm

Category 6: Environmental Statement

**Volume 6, Annex 10.5: SLVIA
Visualisations - Figure 86
(ViewPoint 63 - A55 at
Penmaenmawr)**

Date: April 2022

Revision: A

Application Reference: 6.6.10.5.59

Pursuant to: APFP Regulation 5(2)(a)



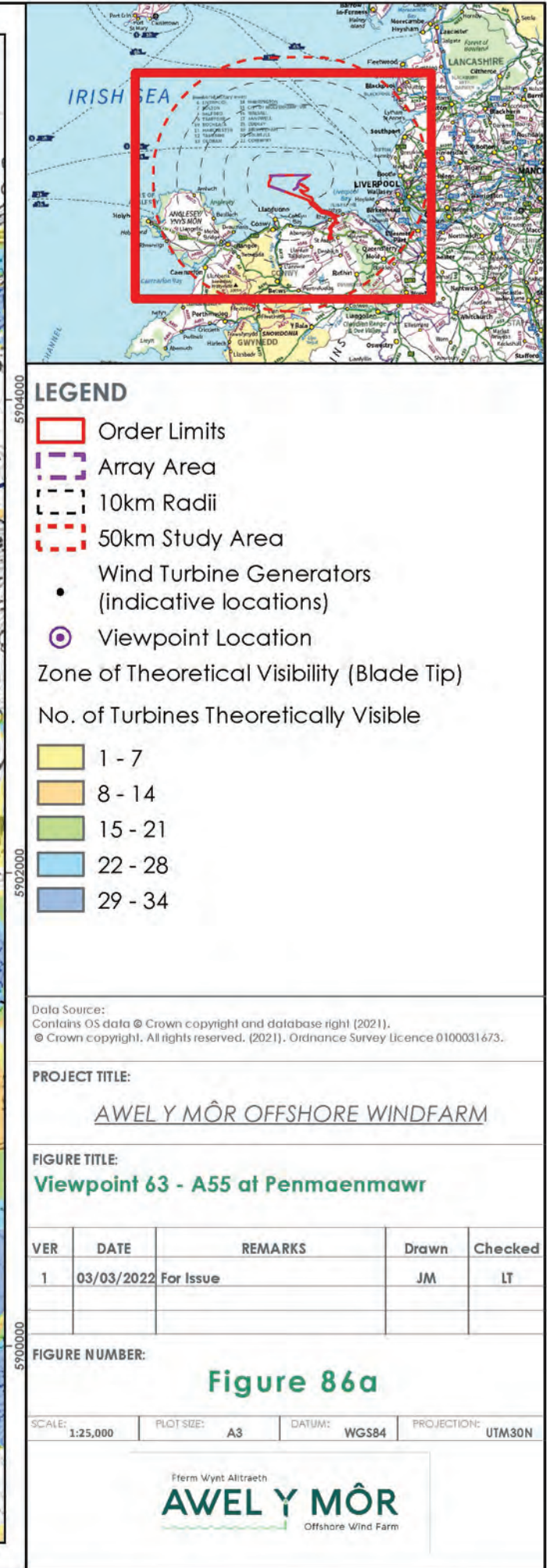
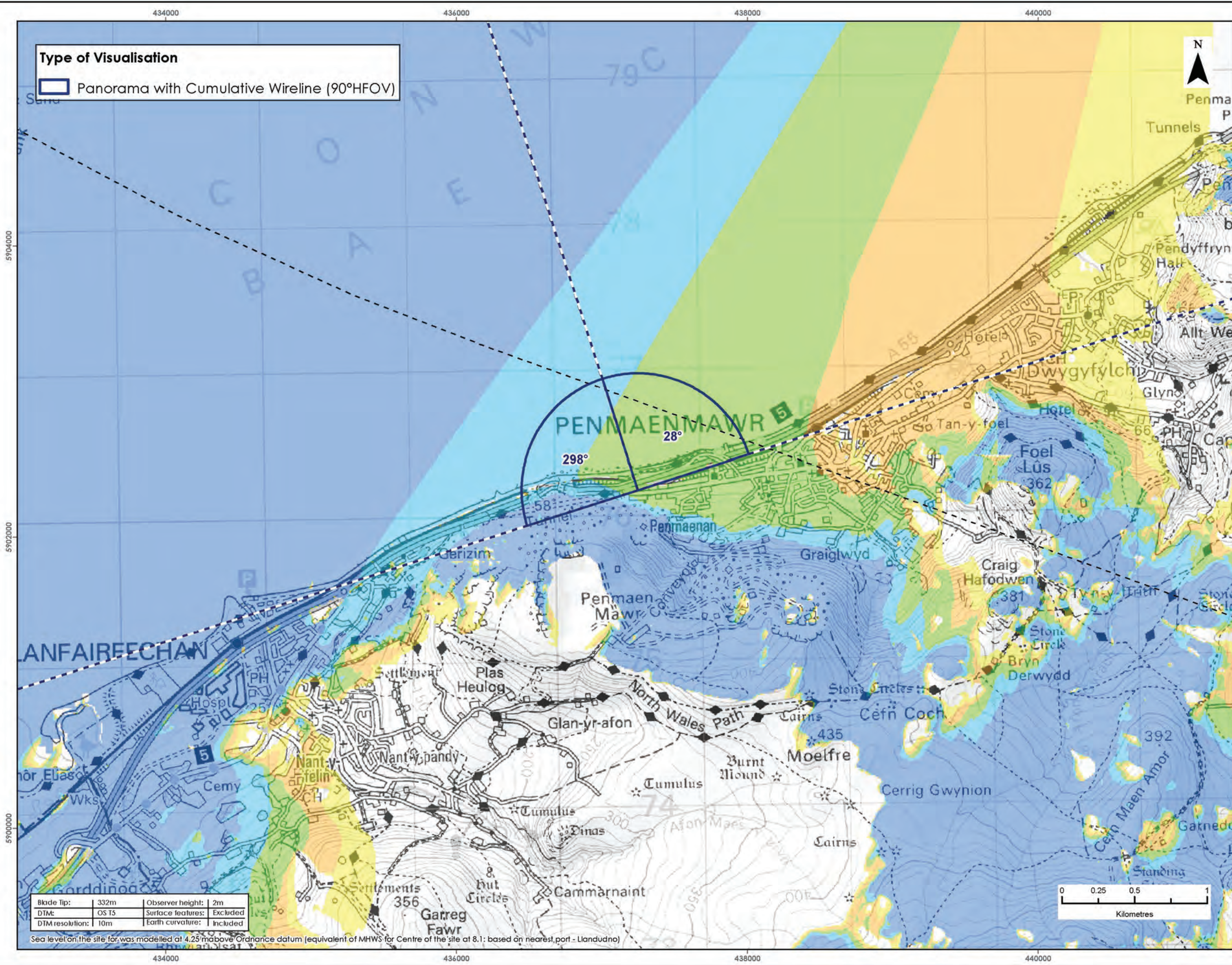
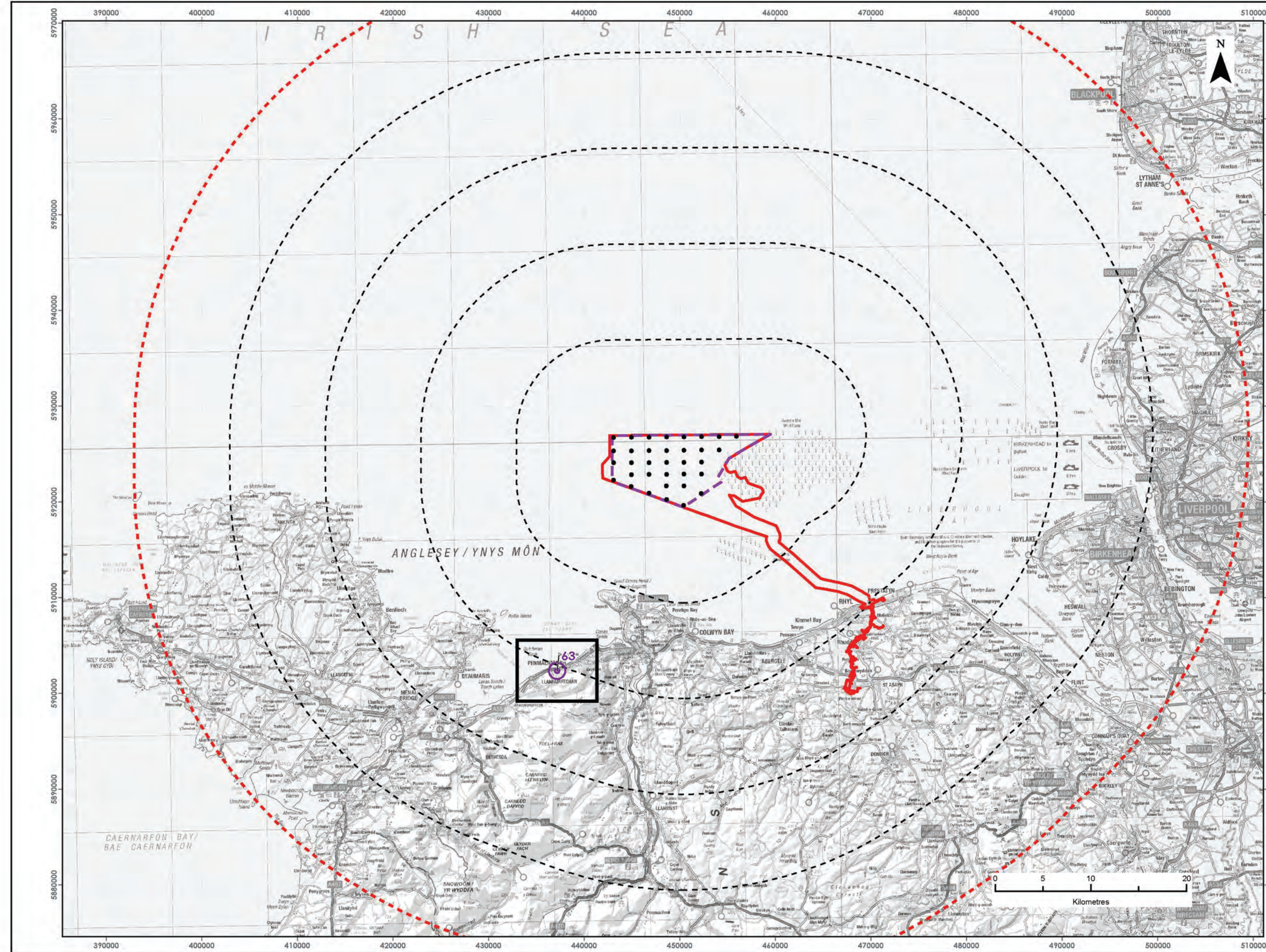
REVISION	DATE	STATUS/ REASON FOR ISSUE	AUTHOR:	CHECKED BY:	APPROVED BY:
A	April 2022	ES	OPEN	SLR/GoBe	RWE

www.awelymor.cymru

RWE Renewables UK
Swindon Limited

Windmill Hill Business Park
Whitehill Way
Swindon
Wiltshire SN5 6PB
T +44 (0)8456 720 090
www.rwe.com


Registered office:
RWE Renewables UK
Swindon Limited
Windmill Hill Business Park
Whitehill Way
Swindon





Baseline photograph

This image provides landscape and visual context only




Wireline drawing

OS reference:	270568 E 376172 N	Horizontal field of view:	90° (cylindrical projection)	Camera:	Canon EOS 6D	Figure: 86b
Eye level:	35.19 mAOD	Principal distance:	522 mm	Lens:	Canon EF 50mm f/1.4	Viewpoint 63: A55 at Penmaenmawr
Direction of view:	298°	Paper size:	841 x 297 mm (half A1)	Camera height:	1.5 m	Awel y Môr Offshore Wind Farm
Nearest turbine:	20.772 km	Correct printed image size:	820 x 130 mm	Date and time:	21.12.2021, 15:14	<small>© Crown copyright, All rights reserved (2021). Licence number 0100031673</small>



Baseline photograph

This image provides landscape and visual context only



Wireline drawing



RWE Renewables UK
Swindon Limited

Windmill Hill Business Park
Whitehill Way
Swindon
Wiltshire SN5 6PB
T +44 (0)8456 720 090
www.rwe.com

Registered office:
RWE Renewables UK
Swindon Limited
Windmill Hill Business Park
Whitehill Way
Swindon