



Awel y Môr Offshore Wind Farm

Category 6: Environmental Statement

**Volume 6, Annex 10.5: SLVIA
Visualisations - Figure 84
(ViewPoint 61 - Llandudno
Promenade near Venue Cymru)**

Date: April 2022

Revision: A

Application Reference: 6.6.10.5.57

Pursuant to: APFP Regulation 5(2)(a)



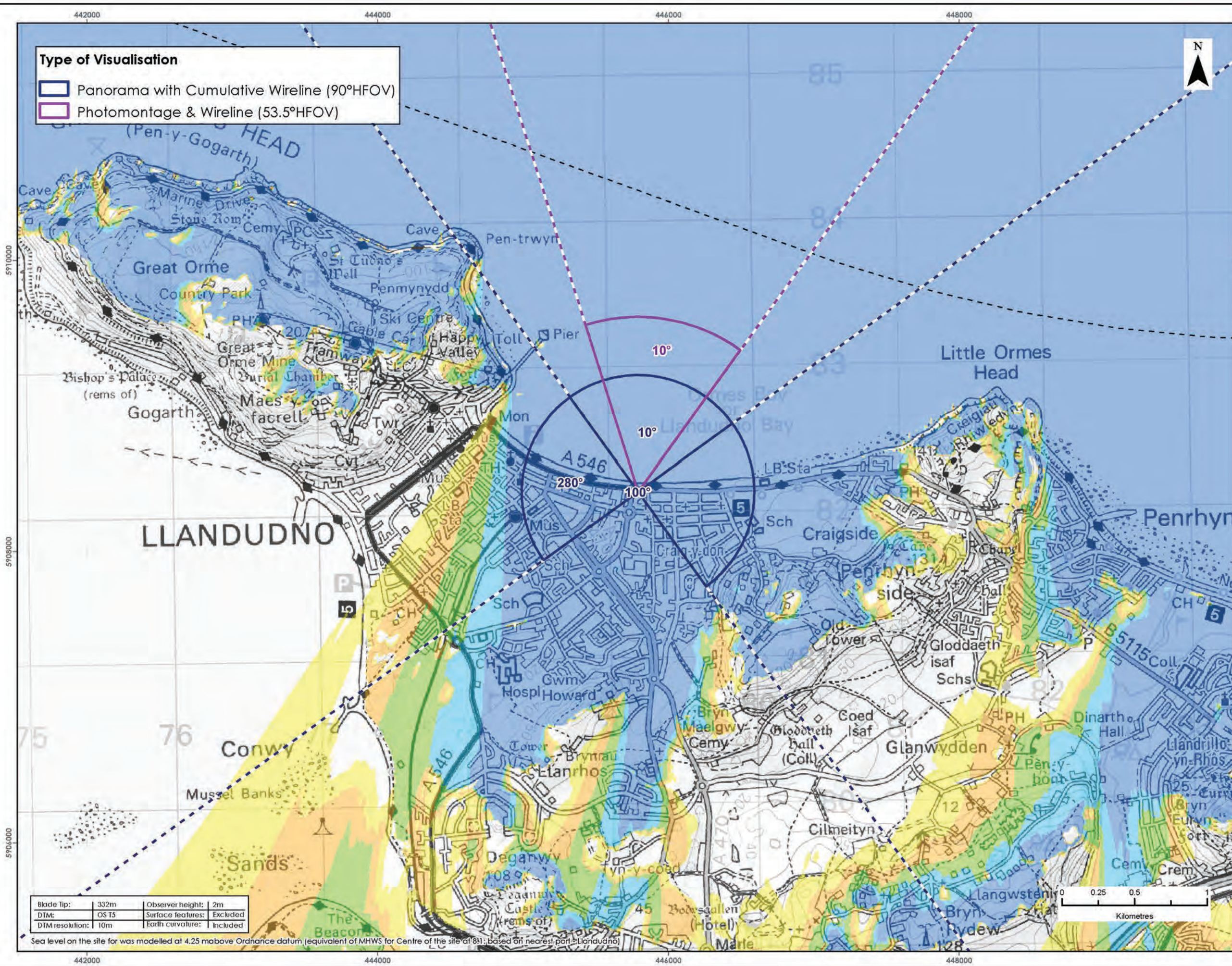
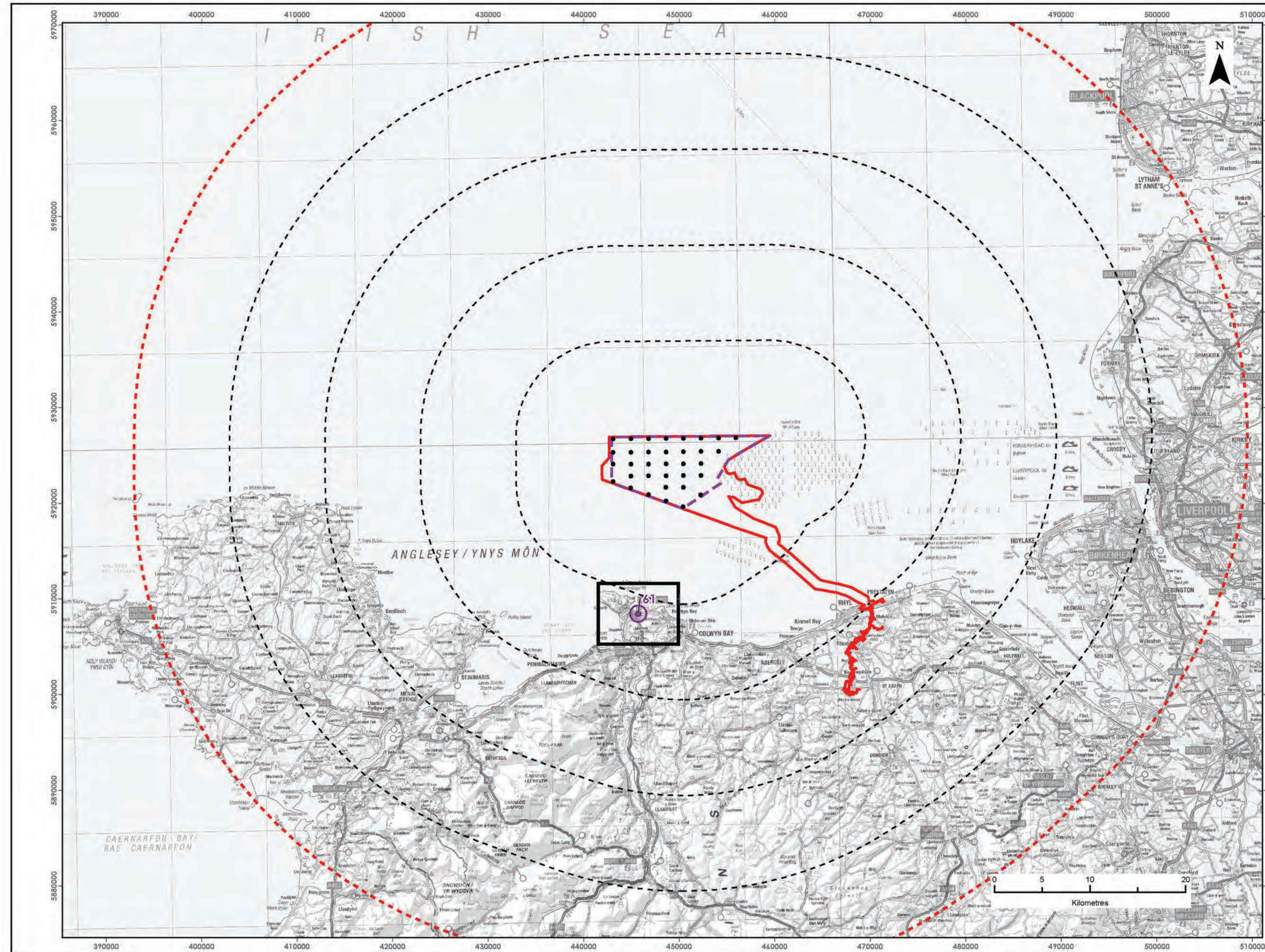
| REVISION | DATE | STATUS/ REASON FOR ISSUE | AUTHOR: | CHECKED BY: | APPROVED BY: |
|----------|---------------|--------------------------------|---------|----------------|-----------------|
| A | April 2022 | ES | OPEN | SLR/GoBe | RWE |
| | | | | | |
| | | | | | |
| | | | | | |

www.awelymor.cymru

RWE Renewables UK
Swindon Limited

Windmill Hill Business Park
Whitehill Way
Swindon
Wiltshire SN5 6PB
T +44 (0)8456 720 090
www.rwe.com

Registered office:
RWE Renewables UK
Swindon Limited
Windmill Hill Business Park
Whitehill Way
Swindon



LEGEND

- Order Limits
- Array Area
- 10km Radii
- 50km Study Area
- Wind Turbine Generators (indicative locations)
- Viewpoint Location
- Zone of Theoretical Visibility (Blade Tip)
- No. of Turbines Theoretically Visible

| |
|---------|
| 1 - 7 |
| 8 - 14 |
| 15 - 21 |
| 22 - 28 |
| 29 - 34 |

Data Source:
Contains OS data © Crown copyright and database right (2021).
© Crown copyright. All rights reserved. (2021). Ordnance Survey Licence 0100031673.

PROJECT TITLE:
AWEL Y MÔR OFFSHORE WINDFARM

FIGURE TITLE:
Viewpoint 61 - Llandudno Promenade near Venue Cymru

| VER | DATE | REMARKS | Drawn | Checked |
|-----|------------|-----------|-------|---------|
| 1 | 03/03/2022 | For Issue | JM | LT |

FIGURE NUMBER:
Figure 84a


SCALE: 1:25,000
PLOT SIZE: A3
DATUM: WGS84
PROJECTION: UTM30N

Item Writ Allt
AWEL Y MÔR
Offshore Wind Farm



Baseline photograph

This image provides landscape and visual context only




Wireline drawing



Baseline photograph

This image provides landscape and visual context only




Wireline drawing




Baseline photograph

This image provides landscape and visual context only



Wireline drawing






Photomontage: Proposed MDS A Development (operational turbines have been montaged in this view)

View flat at a comfortable arm's length



Baseline photograph

This image provides landscape and visual context only




Wireline drawing



Baseline photograph


This image provides landscape and visual context only






Baseline photograph


This image provides landscape and visual context only



Wireline drawing

| | | | | | | |
|--------------------|-------------------|-----------------------------|------------------------------|----------------|---------------------|--|
| OS reference: | 279197 E 382140 N | Horizontal field of view: | 90° (cylindrical projection) | Camera: | Canon EOS 6D | Figure: 84i |
| Eye level: | 7.0 mAOD | Principal distance: | 522 mm | Lens: | Canon EF 50mm f/1.4 | Viewpoint 61: Llandudno Promenade near Venue Cymru |
| Direction of view: | 100° | Paper size: | 841 x 297 mm (half A1) | Camera height: | 1.5 m | Awel y Môr Offshore Wind Farm |
| Nearest turbine: | 12.174 km | Correct printed image size: | 820 x 130 mm | Date and time: | 21.12.2021, 14:18 | © Crown copyright, All rights reserved (2021). Licence number 0100031673 |





Photomontage: Proposed MDS A Development

View flat at a comfortable arm's length



RWE Renewables UK
Swindon Limited

Windmill Hill Business Park
Whitehill Way
Swindon
Wiltshire SN5 6PB
T +44 (0)8456 720 090
www.rwe.com

Registered office:
RWE Renewables UK
Swindon Limited
Windmill Hill Business Park
Whitehill Way
Swindon