



# Awel y Môr Offshore Wind Farm

## Category 6: Environmental Statement

### Volume 6, Annex 10.5: SLVIA Visualisations - Figure 81 (ViewPoint 58 - Little Orme on the Wales Coast Path)

**Date: April 2022**

**Revision: A**

Application Reference: 6.6.10.5.54

Pursuant to: APFP Regulation 5(2)(a)





REVISION	DATE	STATUS/ REASON FOR ISSUE	AUTHOR:	CHECKED BY:	APPROVED BY:
A	April 2022	ES	OPEN	SLR/GoBe	RWE

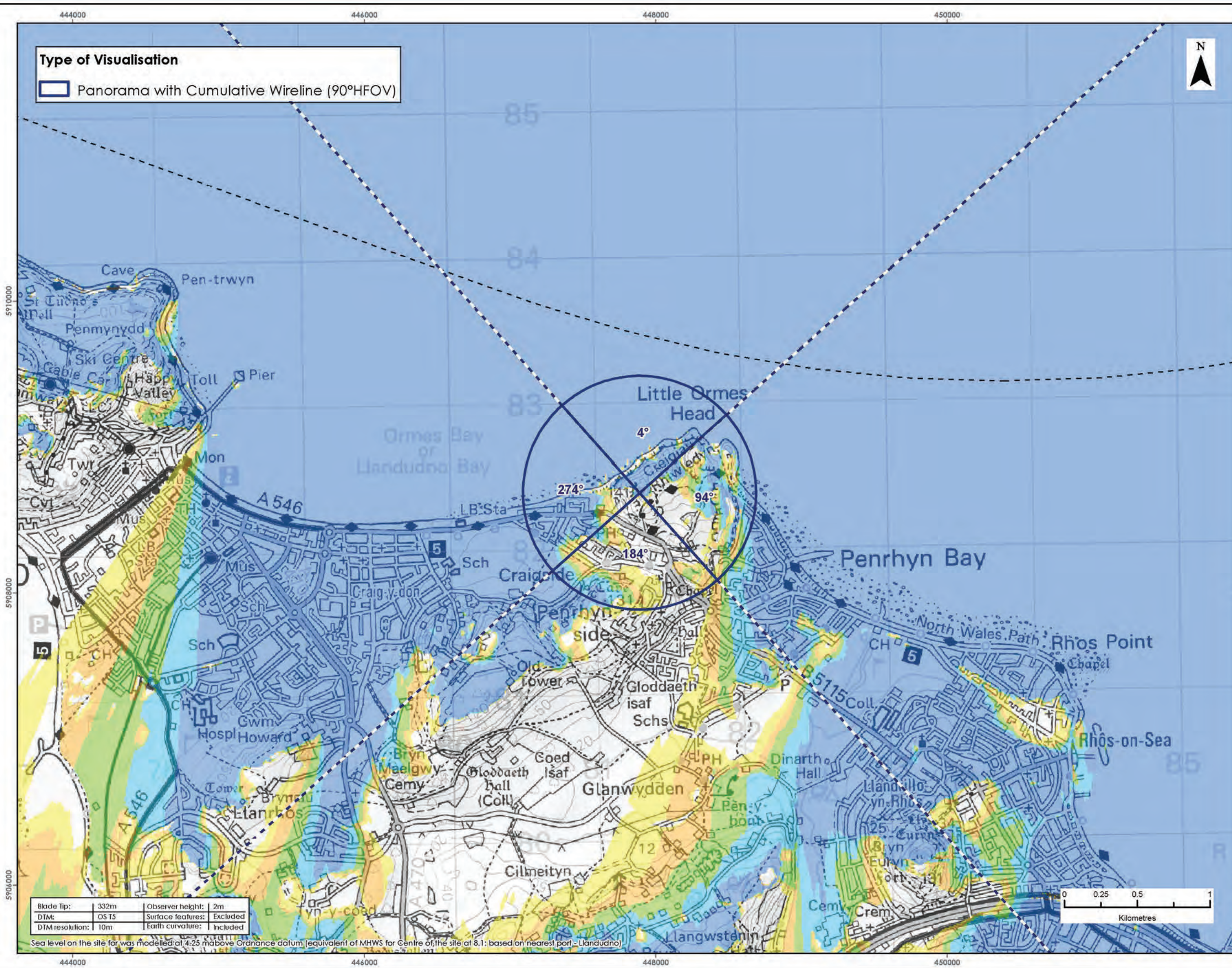
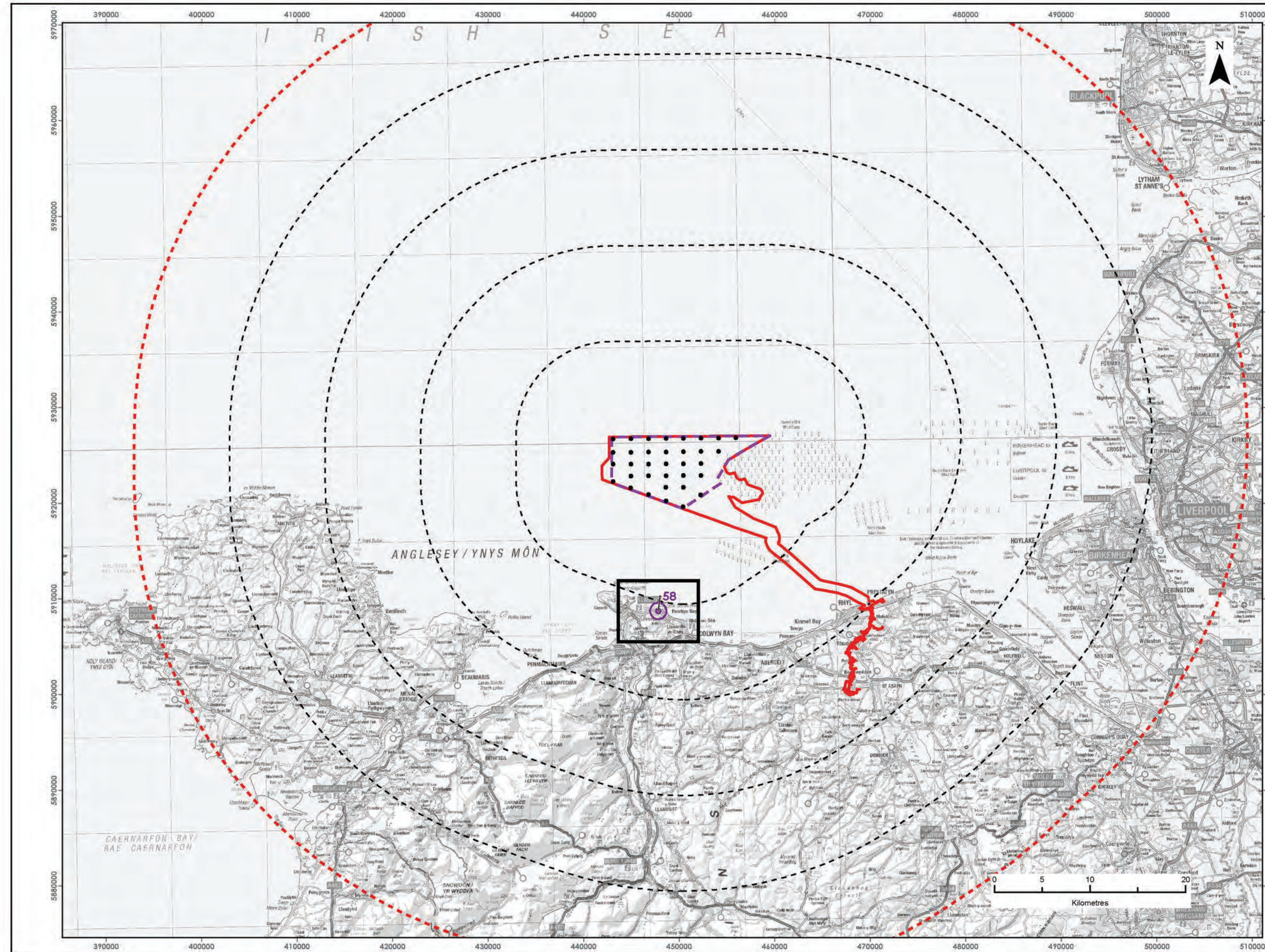
[www.awelymor.cymru](http://www.awelymor.cymru)

RWE Renewables UK  
Swindon Limited

Windmill Hill Business Park  
Whitehill Way  
Swindon  
Wiltshire SN5 6PB  
T +44 (0)8456 720 090  
[www.rwe.com](http://www.rwe.com)

Registered office:  
RWE Renewables UK  
Swindon Limited  
Windmill Hill Business Park  
Whitehill Way  
Swindon





**LEGEND**

- Order Limits
- Array Area
- 10km Radii
- 50km Study Area
- Wind Turbine Generators (indicative locations)
- Viewpoint Location
- Zone of Theoretical Visibility (Blade Tip)
- No. of Turbines Theoretically Visible

1 - 7
8 - 14
15 - 21
22 - 28
29 - 34

Data Source:  
Contains OS data © Crown copyright and database right (2021).  
© Crown copyright. All rights reserved. (2021). Ordnance Survey Licence 0100031673.

PROJECT TITLE:  
AWEL Y MÔR OFFSHORE WINDFARM

FIGURE TITLE:  
Viewpoint 58 - Little Orme at Trig Point

VER	DATE	REMARKS	Drawn	Checked
1	03/03/2022	For Issue	JM	LT

FIGURE NUMBER:  
Figure 81a


SCALE: 1:25,000 PLOT SIZE: A3 DATUM: WGS84 PROJECTION: UTM30N

Term: Wind Allt  
**AWEL Y MÔR**  
Offshore Wind Farm





Baseline photograph

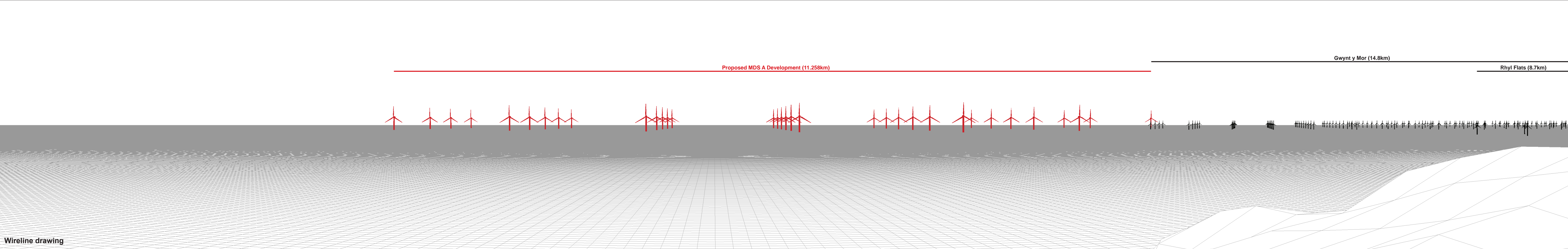


Wireline drawing






Baseline photograph



Wireline drawing










Baseline photograph



Wireline drawing





RWE Renewables UK  
Swindon Limited

Windmill Hill Business Park  
Whitehill Way  
Swindon  
Wiltshire SN5 6PB  
T +44 (0)8456 720 090  
[www.rwe.com](http://www.rwe.com)

Registered office:  
RWE Renewables UK  
Swindon Limited  
Windmill Hill Business Park  
Whitehill Way  
Swindon