



Awel y Môr Offshore Wind Farm

Category 6: Environmental Statement

**Volume 6, Annex 10.4: SLVIA Figures
- Figure 18c-d (Blade Tip ZTV (MDS
A) with Landscape Designations
and Viewpoint Locations)**

Date: April 2022

Revision: A

Application Reference: 6.6.10.4.31

Pursuant to: APFP Regulation 5(2)(a)



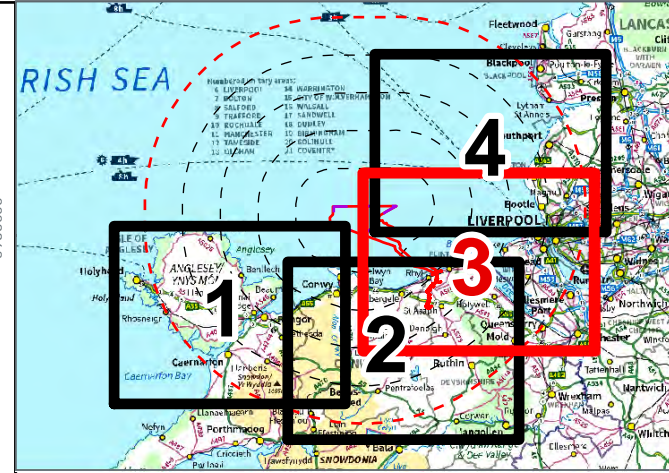
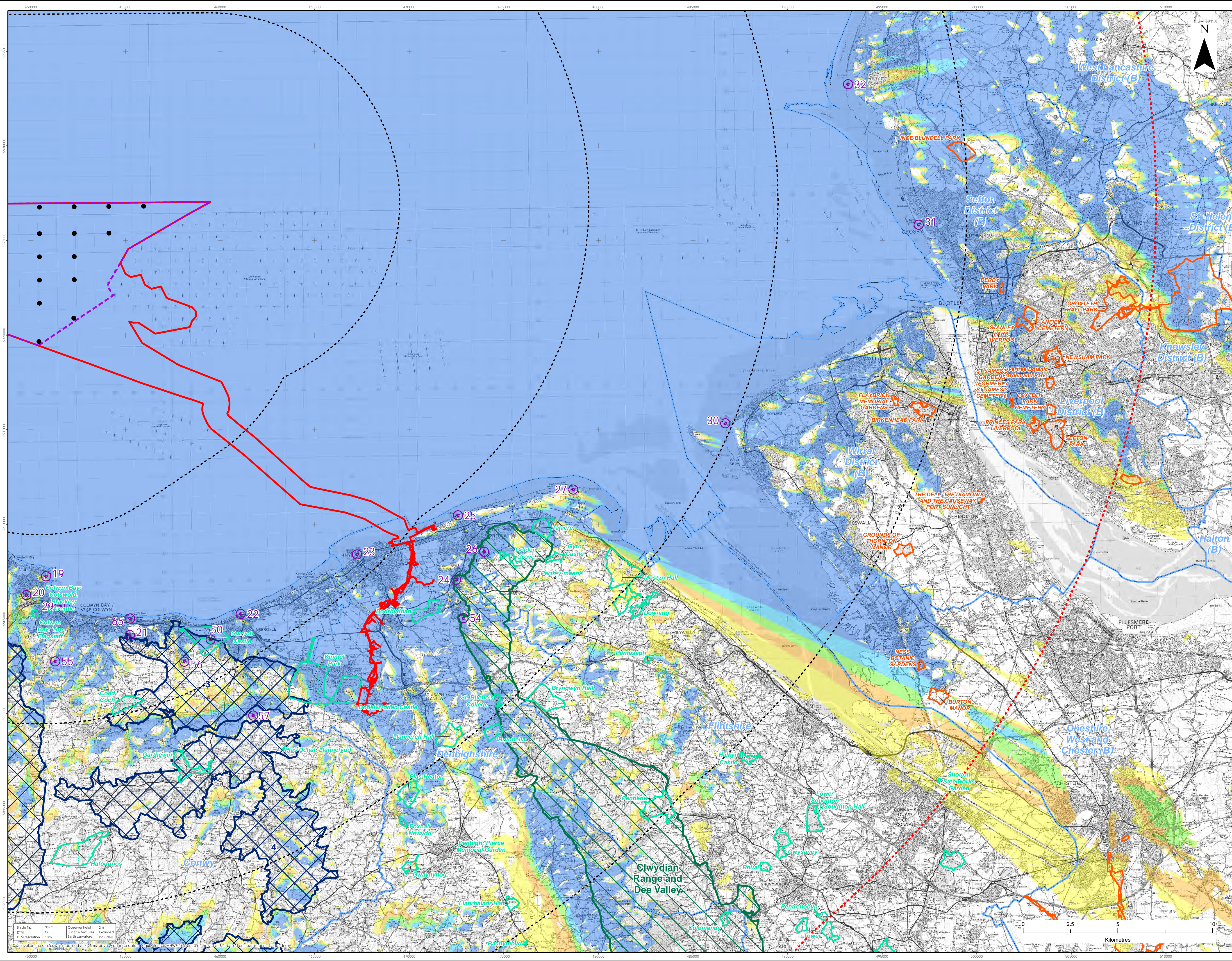
REVISION	DATE	STATUS/ REASON FOR ISSUE	AUTHOR:	CHECKED BY:	APPROVED BY:
A	April 2022	ES	OPEN	SLR/GoBe	RWE

www.awelymor.cymru

RWE Renewables UK
Swindon Limited

Windmill Hill Business Park
Whitehill Way
Swindon
Wiltshire SN5 6PB
T +44 (0)8456 720 090
www.rwe.com

Registered office:
RWE Renewables UK
Swindon Limited
Windmill Hill Business Park
Whitehill Way
Swindon



LEGEND

- Order Limits
- Array Area
- 10km Radii
- 50km Study Area
- Wind Turbine Generators (indicative locations)
- Viewpoint Location
- District Boundary
- Area of Outstanding Natural Beauty
- Special Landscape Area (Conwy)
- Registered Historic Parks and Gardens (Wales)
- Register of Parks and Gardens of Special Historic Interest (England)
- Zone of Theoretical Visibility (Blade Tip)
- No. of Turbines Theoretically Visible

1 - 7
8 - 14
15 - 21
22 - 28
29 - 34

Special Landscape Area (Conwy)

- 2. Conwy Valley
- 3. Betws yn Rhos
- 4. Elwy & Aled Valley
- 5. Hiraethog

Viewpoints

- 19. Rhos-on-Sea
- 20. Bryn Ewyrn
- 21. Mynydd Marian
- 22. Abergele promenade
- 23. Rhyd Aquarium
- 24. Graig Fawr
- 25. Prestatyn Nova Centre
- 26. Bryn Noyon Viewpoint (Prestatyn Hillside viewpoint, Gwaenyron)
- 27. Point of Ayr
- 29. Colwyn Bay promenade
- 30. Hlirre Point
- 31. Crosby
- 32. Formby Lifeboat Station (Formby Point)

Viewpoints

- 50. Gwyech Castle - Terrace
- 54. Y Foel (Common land and hill east of Dyserth)
- 55. Footpath above Cilgwyn Mawr
- 56. Pen-y-corddyn-mawr
- 57. Moelfre haf
- 65. ASS at jetty north of Permaen Rhos

PROJECT TITLE:
AWEL Y MŌR OFFSHORE WINDFARM

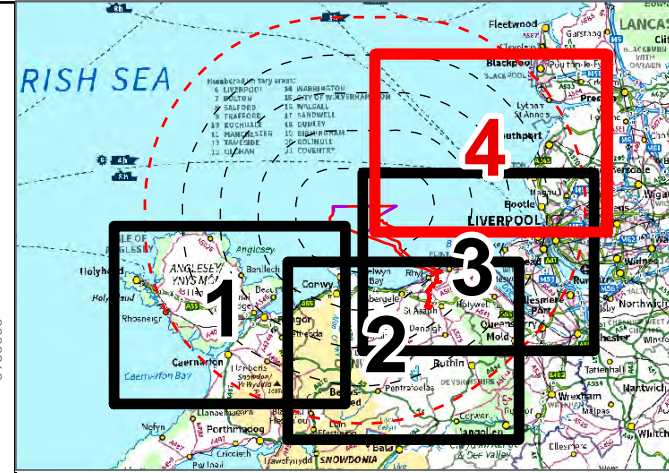
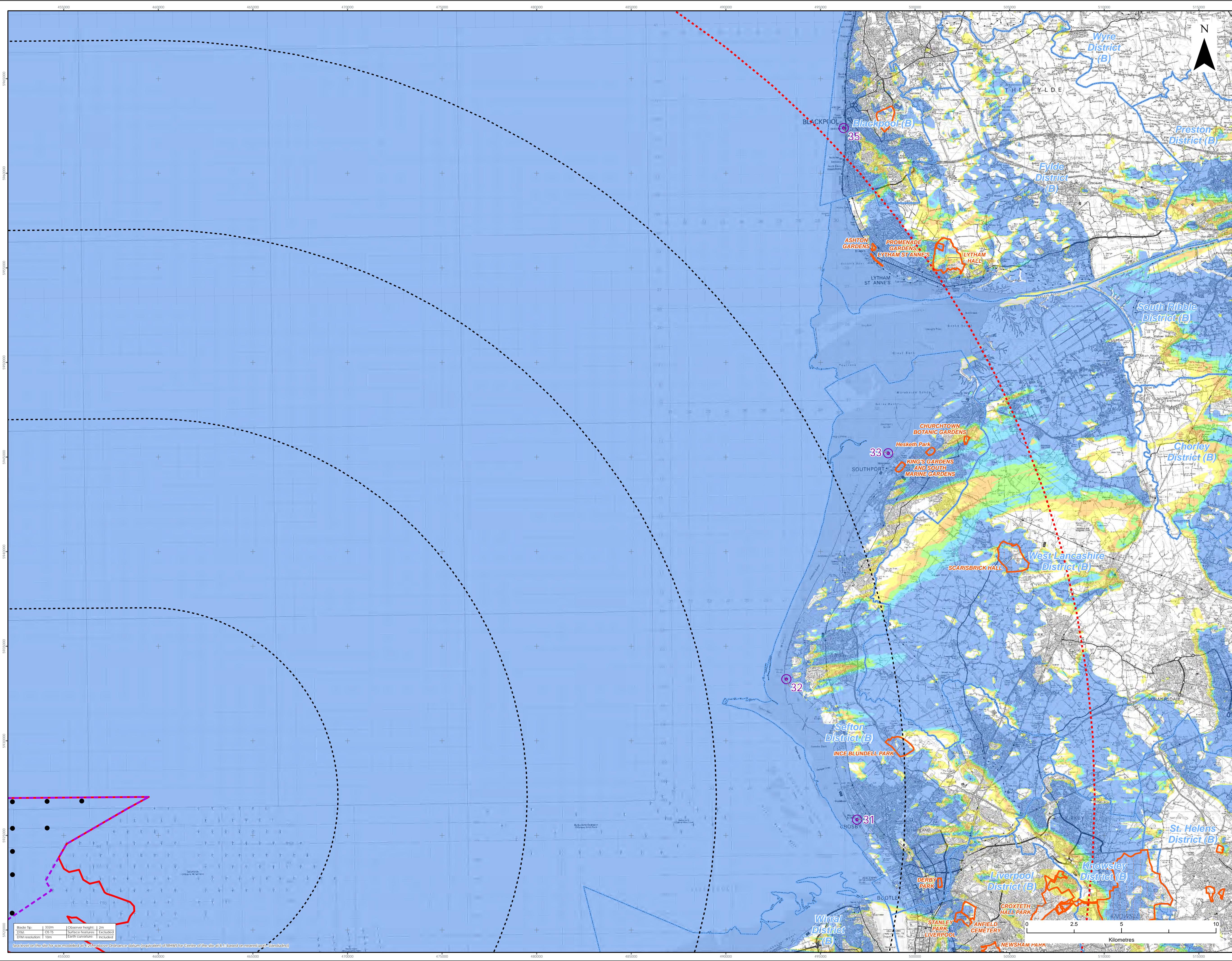
FIGURE TITLE:
Blade Tip ZTV (MDS A) with Landscape Designations - Eastern area

VER	DATE	REMARKS	Drawn	Checked
1	08/03/2022	For Issue	JM	LT

FIGURE NUMBER:
Figure 18c

SCALE: 1:50,000 **PLOT SIZE:** A1 **DATUM:** WGS84 **PROJECTION:** UTM30N

AWEL Y MŌR
Offshore Wind Farm



LEGEND

- Order Limits
- Array Area
- 10km Radii
- 50km Study Area
- Wind Turbine Generators (indicative locations)
- Viewpoint Location
- District Boundary
- Register of Parks and Gardens of Special Historic Interest (England)
- Zone of Theoretical Visibility (Blade Tip)
- No. of Turbines Theoretically Visible

No. of Turbines Theoretically Visible
1 - 7
8 - 14
15 - 21
22 - 28
29 - 34

Viewpoints

- 31. Crosby
- 32. Formby Lifeboat Station (Formby Point)
- 33. Southport (pier)
- 35. Blackpool Tower

Data Source:
Ordnance OS data © Crown copyright and database right (2021). © Crown copyright.
All rights reserved. (2021) Ordnance Survey Licence 0100031673. Contains public sector information licensed under the terms of the Open Government Licence v3.0.

PROJECT TITLE:
AWEL Y MÔR OFFSHORE WINDFARM

FIGURE TITLE:
Blade Tip ZTV (MDS A) with Landscape Designations - Northern area

VER	DATE	REMARKS	Drawn	Checked
1	08/03/2022	For Issue	JM	LT

FIGURE NUMBER:
Figure 18d

SCALE: 1:50,000 **PLOT SIZE:** A1 **DATUM:** WGS84 **PROJECTION:** UTM30N



RWE Renewables UK
Swindon Limited

Windmill Hill Business Park
Whitehill Way
Swindon
Wiltshire SN5 6PB
T +44 (0)8456 720 090
www.rwe.com

Registered office:
RWE Renewables UK
Swindon Limited
Windmill Hill Business Park
Whitehill Way
Swindon