



Awel y Môr Offshore Wind Farm

Category 6: Environmental Statement

Volume 6, Annex 10.4: SLVIA Figures - Figure 20 (Blade Tip ZTV (MDS) with Met Office Visibility Range Bands)

Date: April 2022

Revision: A

Application Reference: 6.6.10.4.33

Pursuant to: APFP Regulation 5(2)(a)



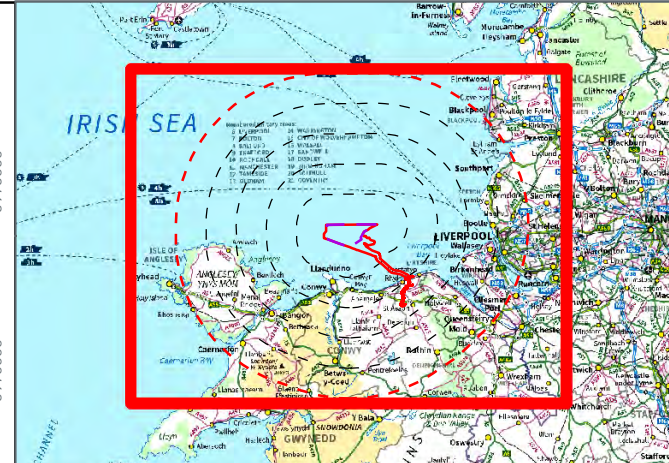
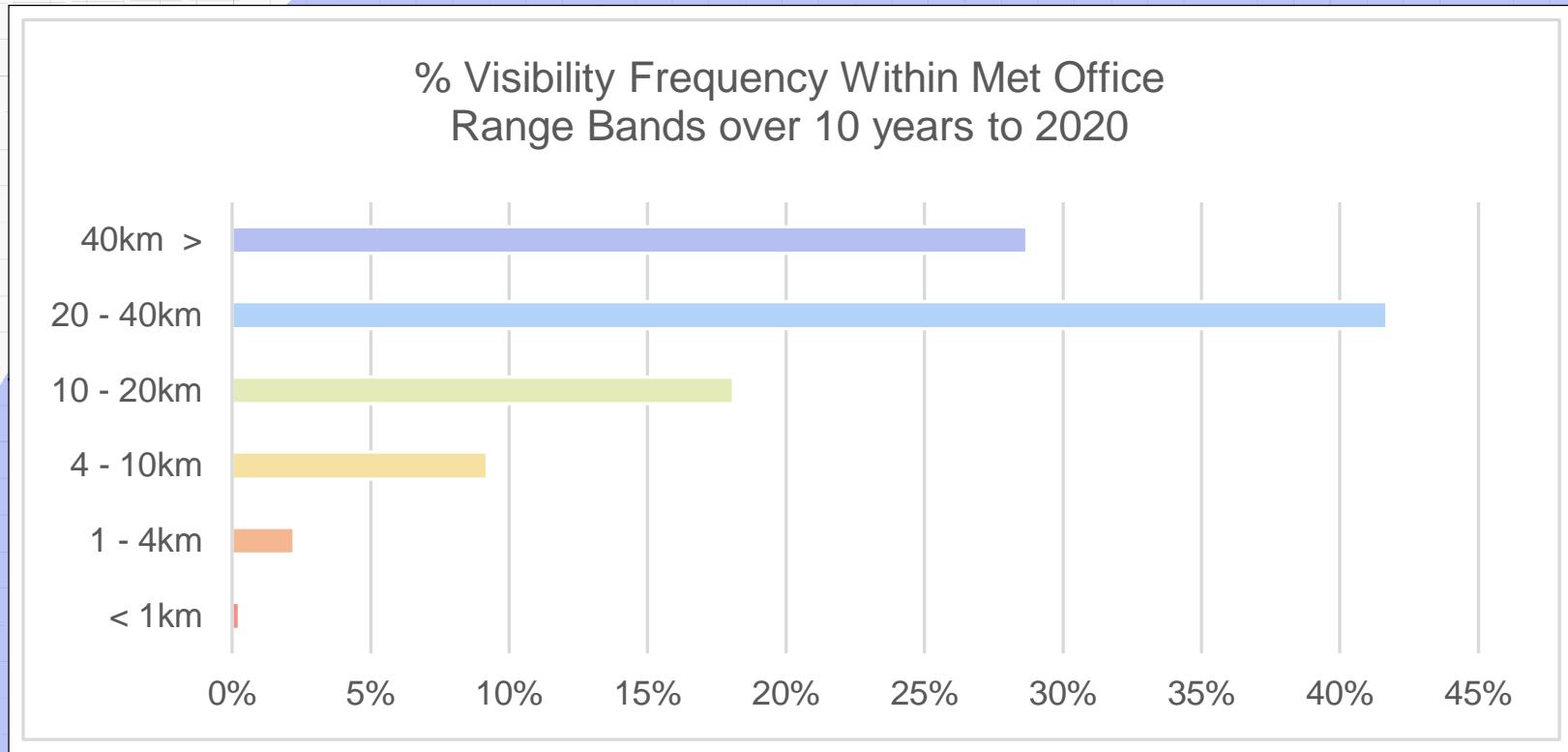
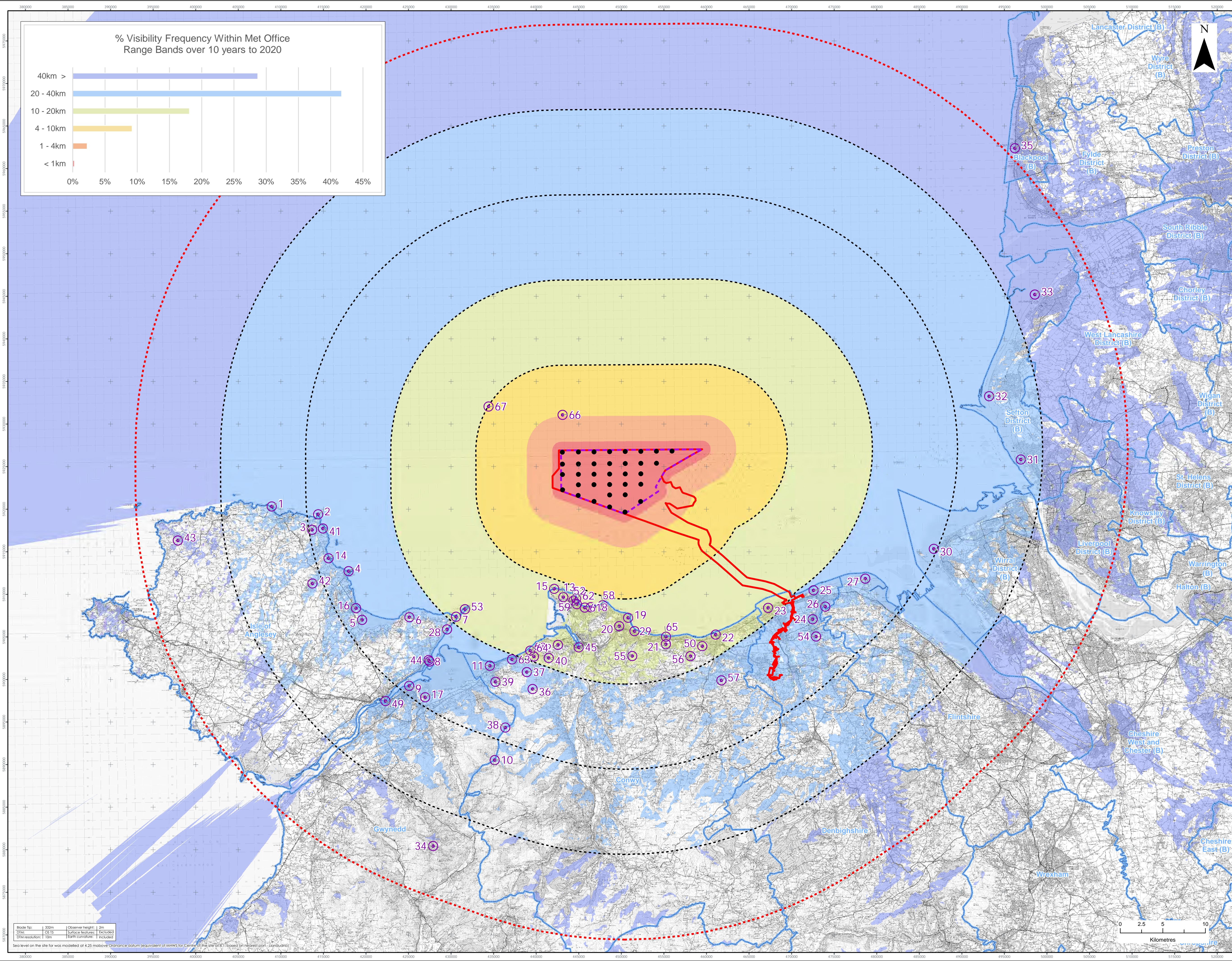
REVISION	DATE	STATUS/ REASON FOR ISSUE	AUTHOR:	CHECKED BY:	APPROVED BY:
A	April 2022	ES	OPEN	SLR/GoBe	RWE

www.awelymor.cymru

RWE Renewables UK
Swindon Limited

Windmill Hill Business Park
Whitehill Way
Swindon
Wiltshire SN5 6PB
T +44 (0)8456 720 090
www.rwe.com

Registered office:
RWE Renewables UK
Swindon Limited
Windmill Hill Business Park
Whitehill Way
Swindon



- Viewpoints
1. Bull Bay near Amlwch - Wales Coast Path
 2. Point Lynas - P&W to north of lighthouse
 3. Mynydd Eilan - near trig point
 4. Moelfre Headland at sculpture
 5. Red Wharf Bay
 6. Bwrdd Arthur - north of trig point
 7. Penman Point - north-east of parking
 8. Beaumaris - Wales Coast Path
 9. Bangor Pier (Southern End)
 10. Carnedd Llewelyn
 11. Llanfyllfach
 12. Corrw Mountain
 13. Great Orme - near summit complex
 14. Wales Coast Path near Penryn (Traeth yr Ora)
 15. Great Orme - Cade
 16. Benlech Bay View Road
 17. Penryn Castle terrace
 18. Llandudno paddling pool
 19. Rhos-on-Sea
 20. Bryn Eryn
 21. Mynydd Morlan
 22. Abergele promenade
 23. Rhyll Aquarium
 24. Graig Fawr
 25. Prestatyn Nova Centre
 26. Bryn Iwan Viewpoint (Prestatyn Hillside viewpoint, Gwaenygor)
 27. Point of Ayr
 28. Trwyn y Penryn parking layby
 29. Colwyn Bay promenade
 30. Holes Point
 31. Crosby
 32. Formby (Lifeboat Station (Formby Point))
 33. Southport pier
 34. Snowdon summit
 35. Blackpool Tower
 36. Tal y Fan
 37. Celn Coch Stone Circle
 38. Foel Fras
 39. North Wales Path at Garreg Fawr
 40. Above Capelau - North Wales Path
 41. Wales Coast Path north-east of Rhos-mynach-fawr
 42. Mynydd Bodafon - Trig Point
 43. Mynydd y Gari
 44. Beaumaris Castle
 45. Corrw Castle - Chapel Tower
 49. Menai Suspension Bridge
 50. Gwynch Castle - Terrace
 52. Pen-y-Dinas Camp at interpretation sign
 53. Puffin Island
 54. y Foel (Common land and hill east of Dyserth)
 55. Footpath above Cilgwyn Mawr
 56. Pen-y-Corwdyn-mawr
 57. Moelfre Isaf
 58. Little Orme at Trig Point
 59. Llandudno promenade - lifeboat slipway
 60. Foel Lys
 61. Llandudno Promenade near Venue Cymru
 62. Great Orme - Marine Drive, Wales Coast Path near Tall Booth
 63. A55 at Penmaenmawr
 64. A55 at Puffin Roundabout, Dwygyfylch
 65. A55 at jetty north of Penmaen Rhôs
 66. Offshore - Liverpool to Dublin Ferry route north of Great Orme
 67. Offshore - Liverpool to Dublin Ferry route north of Corrw Bay

Data Source:
Corona OS data © Crown copyright and database right (2021). © Crown copyright. All rights reserved. (2021). Ordnance Survey Licence 0100331673. Contains public sector information licensed under the terms of the Open Government Licence v3.0.

PROJECT TITLE:
AWEL Y MÔR OFFSHORE WINDFARM

FIGURE TITLE:
Blade Tip ZTV (MDS A) with Met Office Visibility Range Bands

VER	DATE	REMARKS	Drawn	Checked
1	08/03/2022	For Issue	JM	LT

FIGURE NUMBER:
Figure 20

SCALE: 1:200,000 PLOT SIZE: A1 DATUM: WGS84 PROJECTION: UTM30N

AWEL Y MÔR
Offshore Wind Farm



RWE Renewables UK
Swindon Limited

Windmill Hill Business Park
Whitehill Way
Swindon
Wiltshire SN5 6PB
T +44 (0)8456 720 090
www.rwe.com

Registered office:
RWE Renewables UK
Swindon Limited
Windmill Hill Business Park
Whitehill Way
Swindon