



# Awel y Môr Offshore Wind Farm

## Category 6: Environmental Statement


**Volume 6, Annex 10.5: SLVIA  
Visualisations - Figure 69  
(ViewPoint 42 - Mynydd Bodafon  
- Trig Point)**

**Date: April 2022**

**Revision: A**

Application Reference: 6.6.10.5.42

Pursuant to: APFP Regulation 5(2)(a)



REVISION	DATE	STATUS/ REASON FOR ISSUE	AUTHOR:	CHECKED BY:	APPROVED BY:
A	April 2022	ES	OPEN	SLR/GoBe	RWE

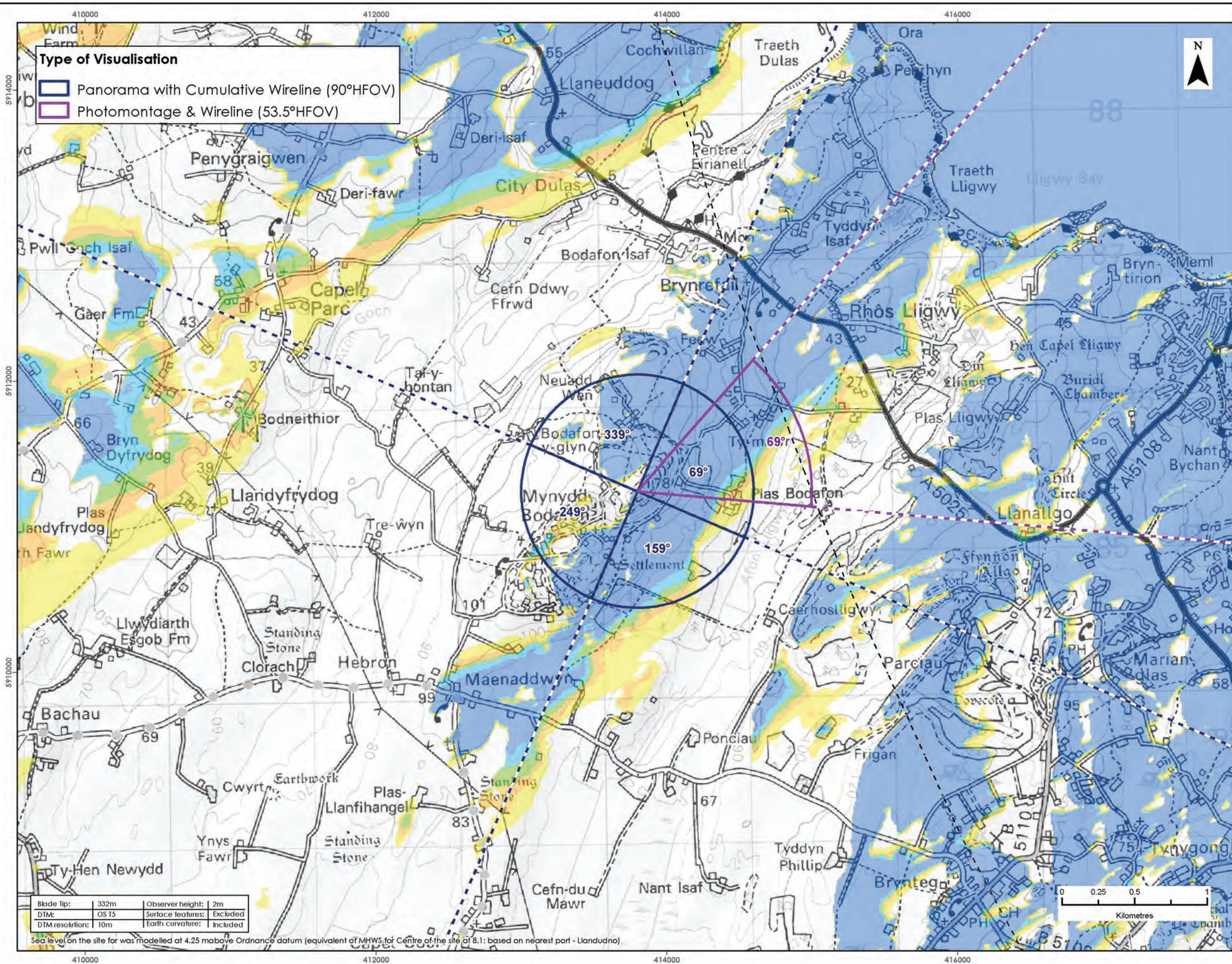
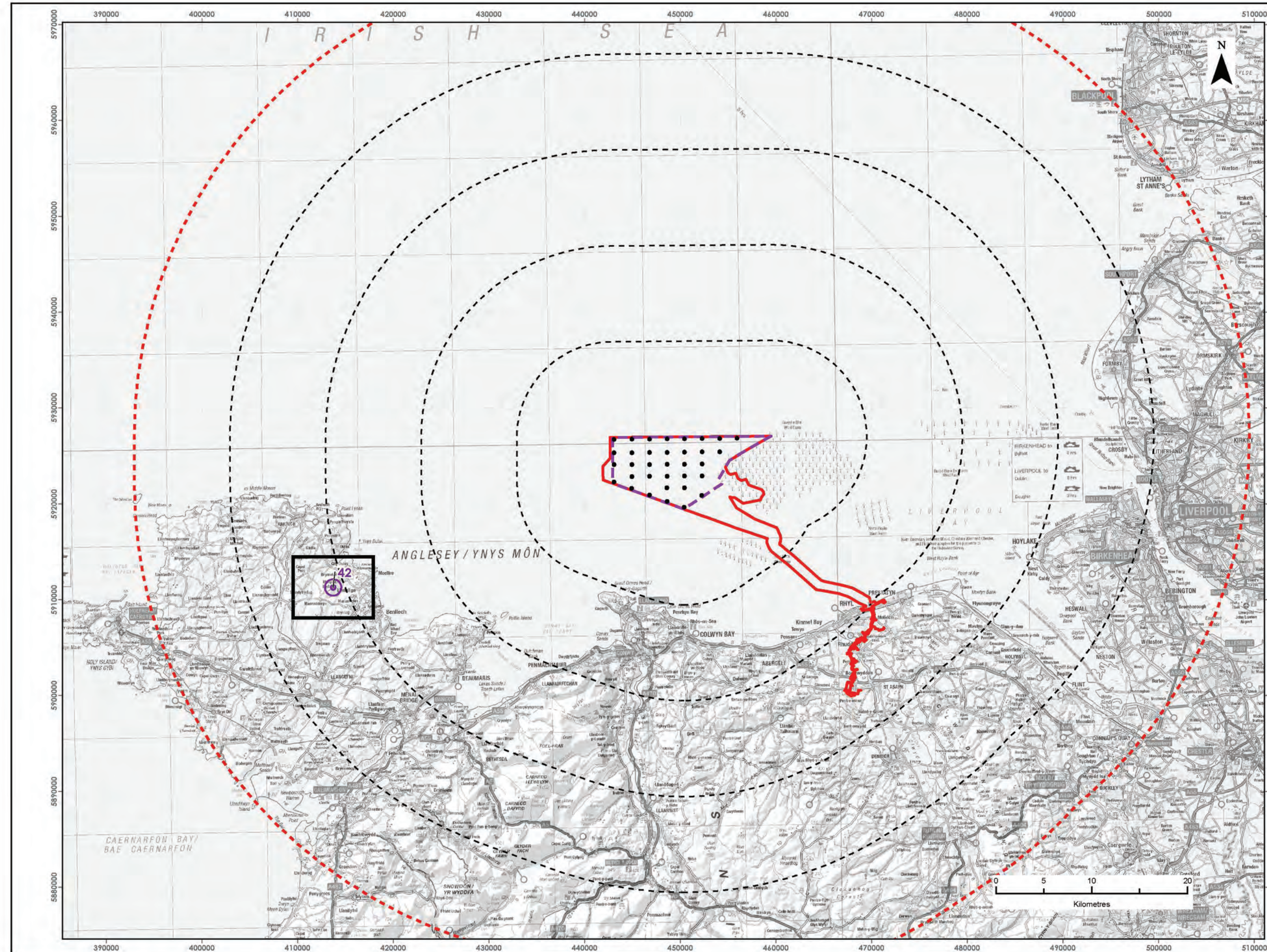
[www.awelymor.cymru](http://www.awelymor.cymru)

RWE Renewables UK  
Swindon Limited

Windmill Hill Business Park  
Whitehill Way  
Swindon  
Wiltshire SN5 6PB  
T +44 (0)8456 720 090  
[www.rwe.com](http://www.rwe.com)

Registered office:  
RWE Renewables UK  
Swindon Limited  
Windmill Hill Business Park  
Whitehill Way  
Swindon





**LEGEND**

- Order Limits
- Array Area
- 10km Radii
- 50km Study Area
- Wind Turbine Generators (indicative locations)
- Viewpoint Location
- Zone of Theoretical Visibility (Blade Tip)
- No. of Turbines Theoretically Visible

No. of Turbines Theoretically Visible
1 - 7
8 - 14
15 - 21
22 - 28
29 - 34

Data Sources:  
Contains OS data © Crown copyright and database right (2021).  
© Crown copyright. All rights reserved. (2021). Ordnance Survey Licence 0100031673.

PROJECT TITLE:  
AWEL Y MÔR OFFSHORE WINDFARM

FIGURE TITLE:  
Viewpoint 42 - Mynydd Bodafon - Trig Point

VER	DATE	REMARKS	Drawn	Checked
1	03/03/2022	For Issue	JM	LT

FIGURE NUMBER:  
Figure 69a

SCALE: 1:25,000 | PLOT SIZE: A3 | DATUM: WGS84 | PROJECTION: UTM30N


From Mynydd Allt  
**AWEL Y MÔR**  
Offshore Wind Farm





Baseline photograph

This image provides landscape and visual context only




Wireline drawing






Baseline photograph

This image provides landscape and visual context only



Wireline drawing




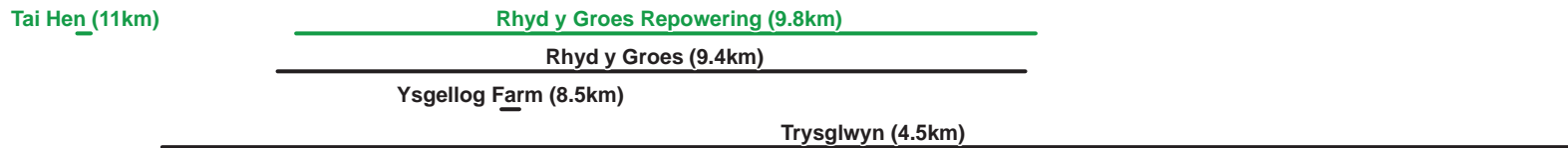







Baseline photograph

This image provides landscape and visual context only



Wireline drawing





Wireline drawing

View flat at a comfortable arm's length





Photomontage: Proposed MDS A Development (operational turbines have been montaged in this view)

View flat at a comfortable arm's length

OS reference:	247245 E 385422 N	Horizontal field of view:	53.5° (planar projection)	Camera:	Canon EOS 6D
Eye level:	176.1 mAOD	Principal distance:	812.5 mm	Lens:	Canon EF 50mm f/1.4
Direction of view:	69°	Paper size:	841 x 297 mm (half A1)	Camera height:	1.5 m
Nearest turbine:	31.370 km	Correct printed image size:	820 x 260 mm	Date and time:	25.04.2021 10:36

Figure: 69g  
Viewpoint 42: Mynydd Bodafon - Trig Point  
Awel y Môr Offshore Wind Farm  
© Crown copyright. All rights reserved (2021). Licence number 0100031673





RWE Renewables UK  
Swindon Limited

Windmill Hill Business Park  
Whitehill Way  
Swindon  
Wiltshire SN5 6PB  
T +44 (0)8456 720 090  
[www.rwe.com](http://www.rwe.com)

Registered office:  
RWE Renewables UK  
Swindon Limited  
Windmill Hill Business Park  
Whitehill Way  
Swindon