



Awel y Môr Offshore Wind Farm

Category 6: Environmental Statement

**Volume 6, Annex 10.5: SLVIA
Visualisations - Figure 40
(ViewPoint 13 - Great Orme -
Near Summit Complex)**

Date: April 2022

Revision: A

Application Reference: 6.6.10.5.13

Pursuant to: APFP Regulation 5(2)(a)



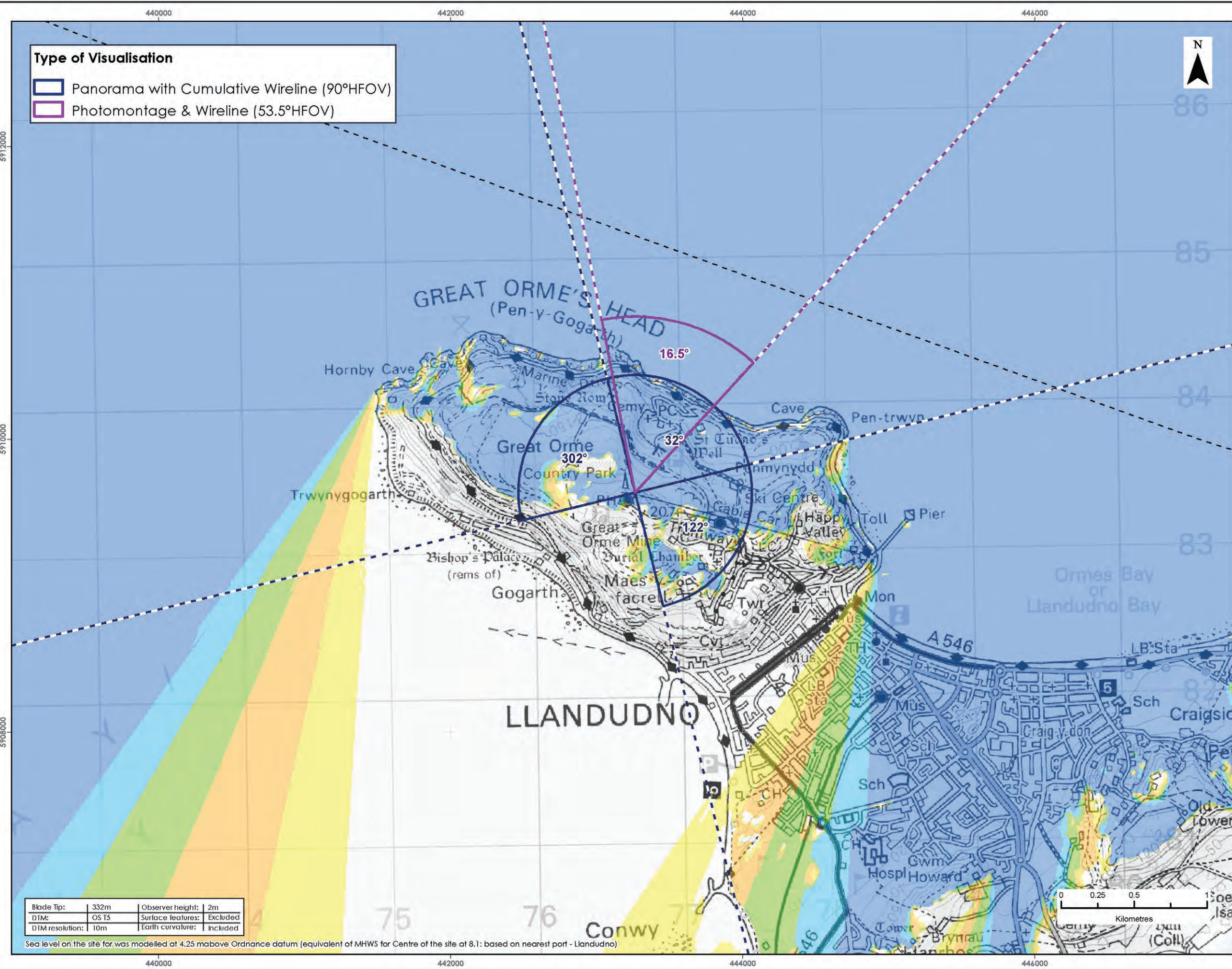
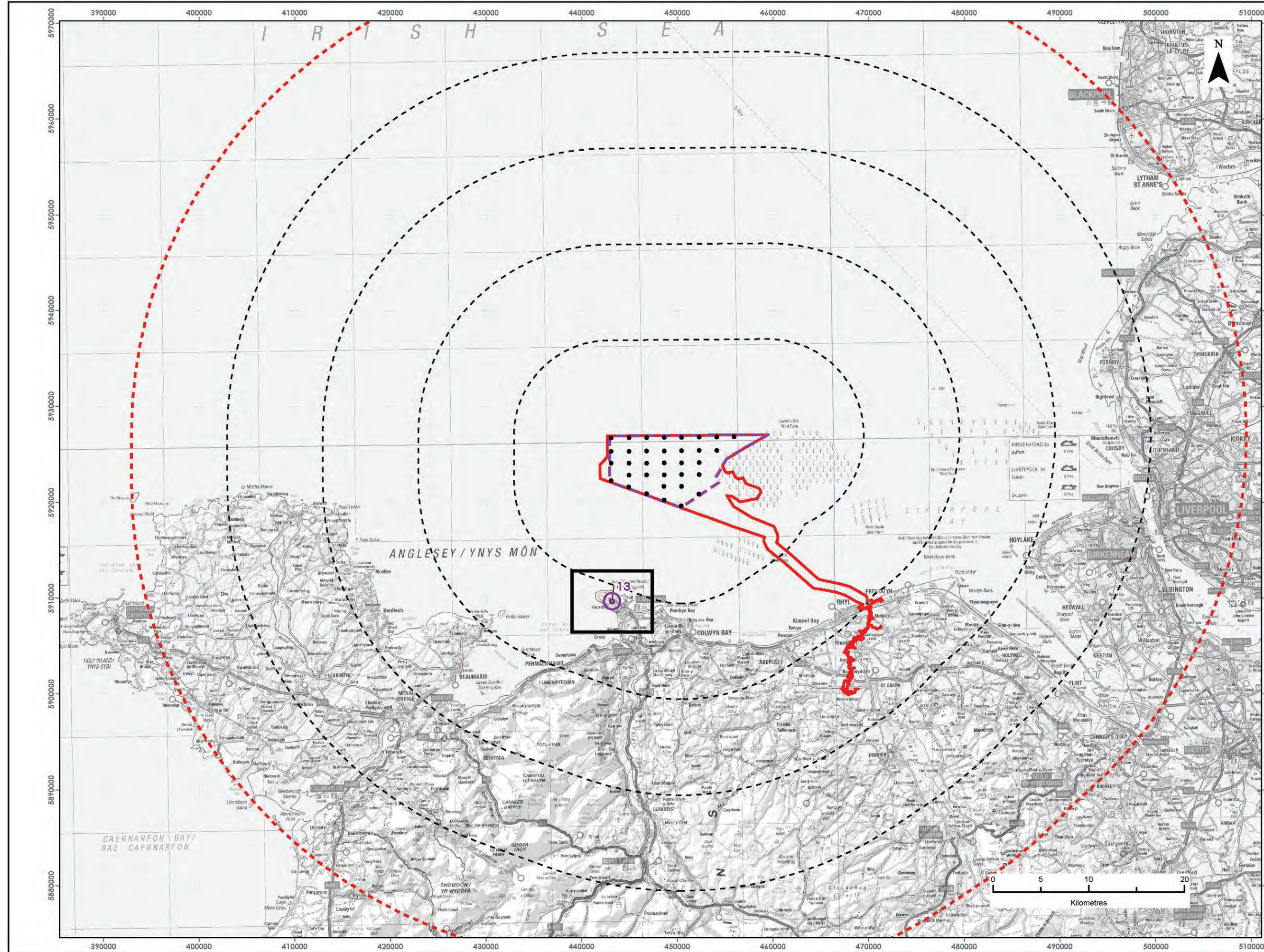
REVISION	DATE	STATUS/ REASON FOR ISSUE	AUTHOR:	CHECKED BY:	APPROVED BY:
A	April 2022	ES	OPEN	SLR/GoBe	RWE

www.awelymor.cymru

RWE Renewables UK
Swindon Limited

Windmill Hill Business Park
Whitehill Way
Swindon
Wiltshire SN5 6PB
T +44 (0)8456 720 090
www.rwe.com

Registered office:
RWE Renewables UK
Swindon Limited
Windmill Hill Business Park
Whitehill Way
Swindon



LEGEND

- Order Limits
- Array Area
- 10km Radii
- 50km Study Area
- Wind Turbine Generators (indicative locations)
- Viewpoint Location
- Zone of Theoretical Visibility (Blade Tip)
- No. of Turbines Theoretically Visible

1 - 7
8 - 14
15 - 21
22 - 28
29 - 34

Data Sources:
Contains OS data © Crown copyright and database right (2021).
© Crown copyright. All rights reserved. (2021). Ordnance Survey Licence 0100031673.

PROJECT TITLE:
AWEL Y MÔR OFFSHORE WINDFARM


FIGURE TITLE:
Viewpoint 13 - Great Orme - near summit complex

VER	DATE	REMARKS	Drawn	Checked
1	03/03/2022	For Issue	JM	LT

FIGURE NUMBER:
Figure 40a

SCALE: 1:25,000 PLOT SIZE: A3 DATUM: WGS84 PROJECTION: UTM30N


From Wylt Alltairth
AWEL Y MÔR
Offshore Wind Farm





Baseline photograph

This image provides landscape and visual context only




Wireline drawing



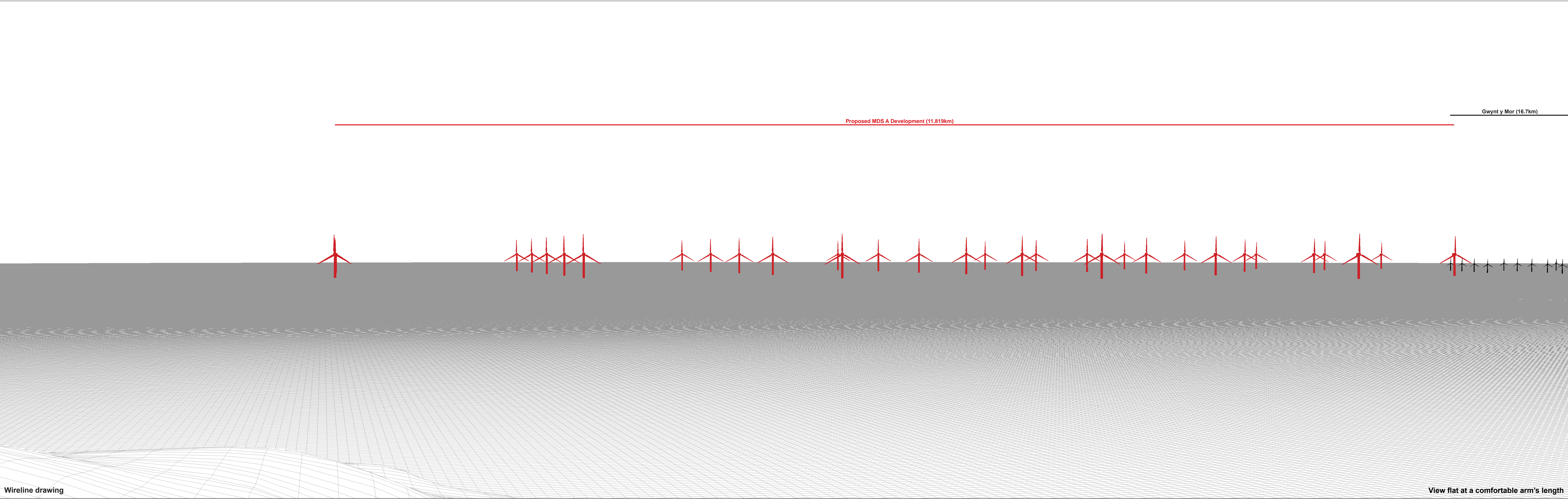
Baseline photograph

This image provides landscape and visual context only

United Utilities Fazakerley (63.8km)
Seaforth (56km)
Port of Liverpool (57.3km)



Wireline drawing



Wireline drawing

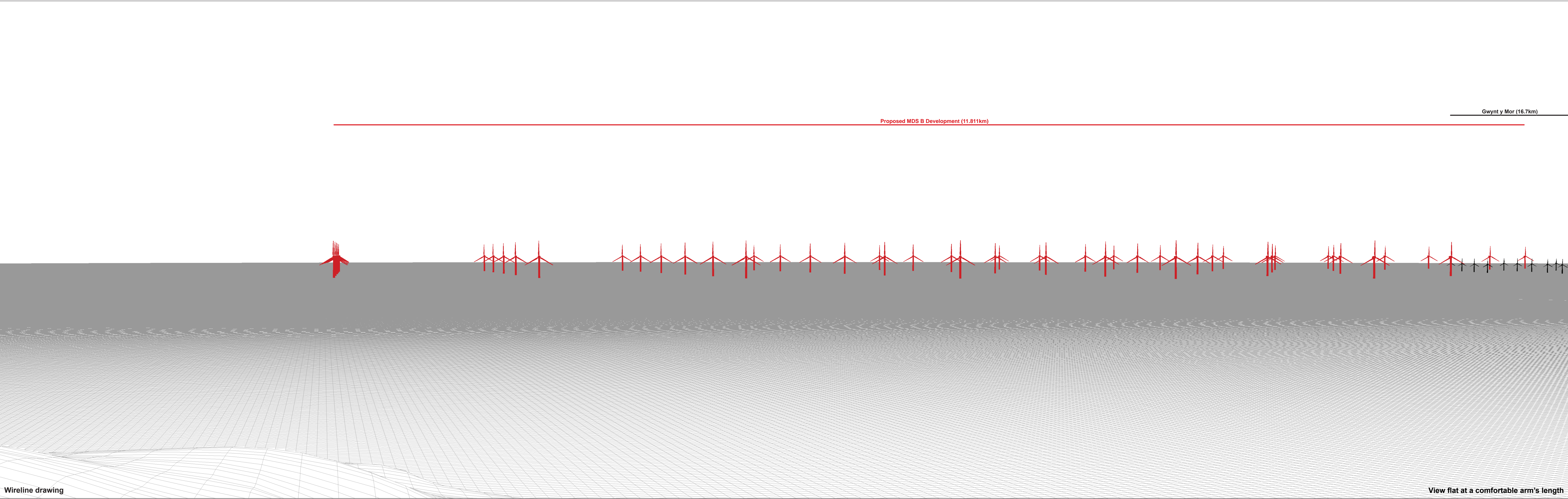
View flat at a comfortable arm's length



Photomontage: Proposed MDS A Development

View flat at a comfortable arm's length

OS reference:	276686 E 383403 N	Horizontal field of view:	53.5° (planar projection)	Camera:	Canon EOS 6D	Figure: 40f Viewpoint 13: Great Orme - near summit complex Awel y Môr Offshore Wind Farm <small>© Crown copyright. All rights reserved (2021). Licence number 0100031673</small>
Eye level:	198.5 mAOD	Principal distance:	812.5 mm	Lens:	Canon EF 50mm f/1.4	
Direction of view:	16.5°	Paper size:	841 x 297 mm (half A1)	Camera height:	1.5 m	
Nearest turbine:	11.819 km	Correct printed image size:	820 x 260 mm	Date and time:	24.04.2021 12:28	








Baseline photograph

This image provides landscape and visual context only




Wireline drawing



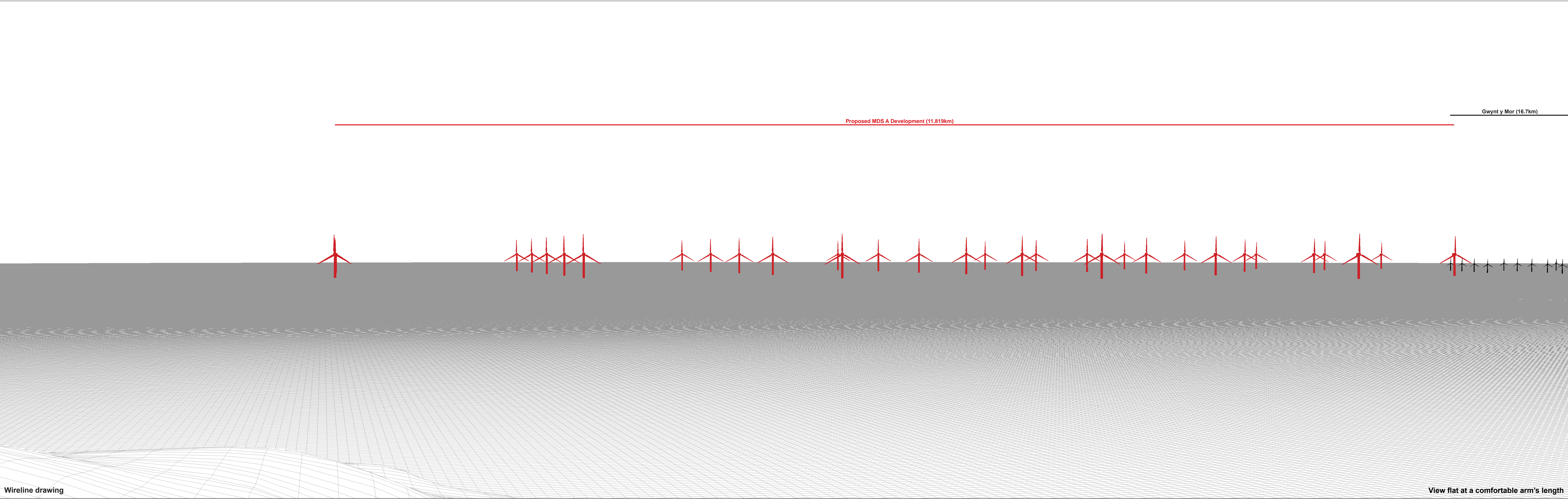
Baseline photograph

This image provides landscape and visual context only

United Utilities Fazakerley (63.8km)
Seaforth (56km)
Port of Liverpool (57.3km)




Wireline drawing



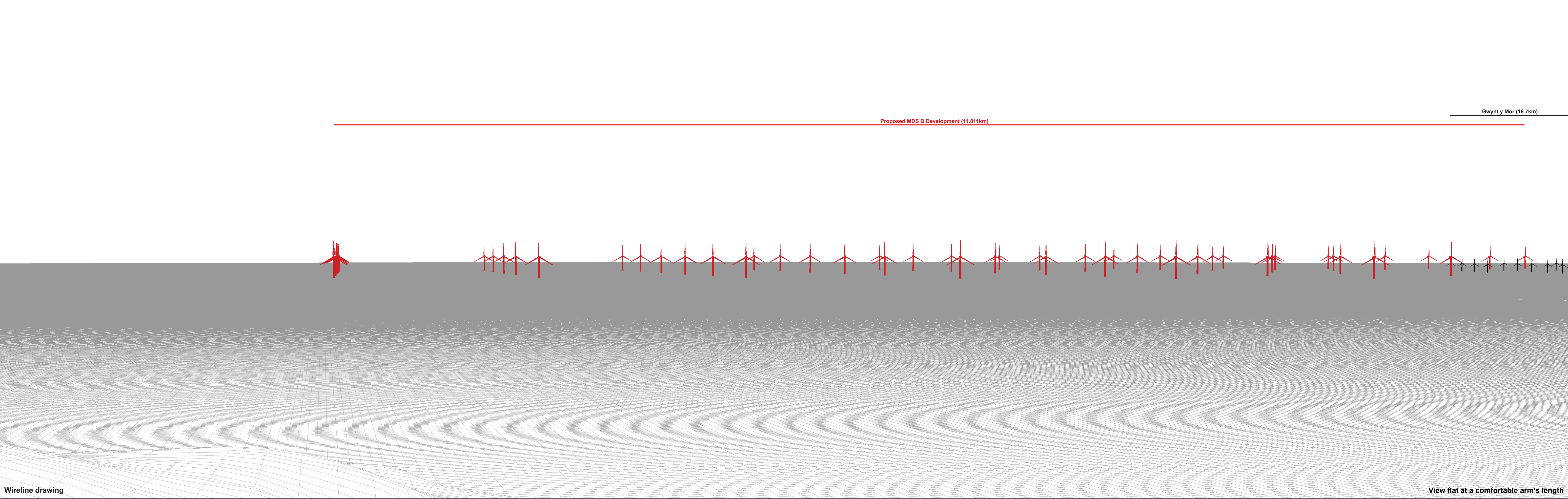
Wireline drawing


View flat at a comfortable arm's length



Photomontage: Proposed MDS A Development

View flat at a comfortable arm's length





Photomontage: Proposed MDS B Development

View flat at a comfortable arm's length



RWE Renewables UK
Swindon Limited

Windmill Hill Business Park
Whitehill Way
Swindon
Wiltshire SN5 6PB
T +44 (0)8456 720 090
www.rwe.com

Registered office:
RWE Renewables UK
Swindon Limited
Windmill Hill Business Park
Whitehill Way
Swindon