



Awel y Môr Offshore Wind Farm

Category 6: Environmental Statement

**Volume 6, Annex 10.5: SLVIA
Visualisations - Figure 64
(ViewPoint 37 - Cefn Coch Stone
Circle)**

Date: April 2022

Revision: A

Application Reference: 6.6.10.5.37

Pursuant to: APFP Regulation 5(2)(a)



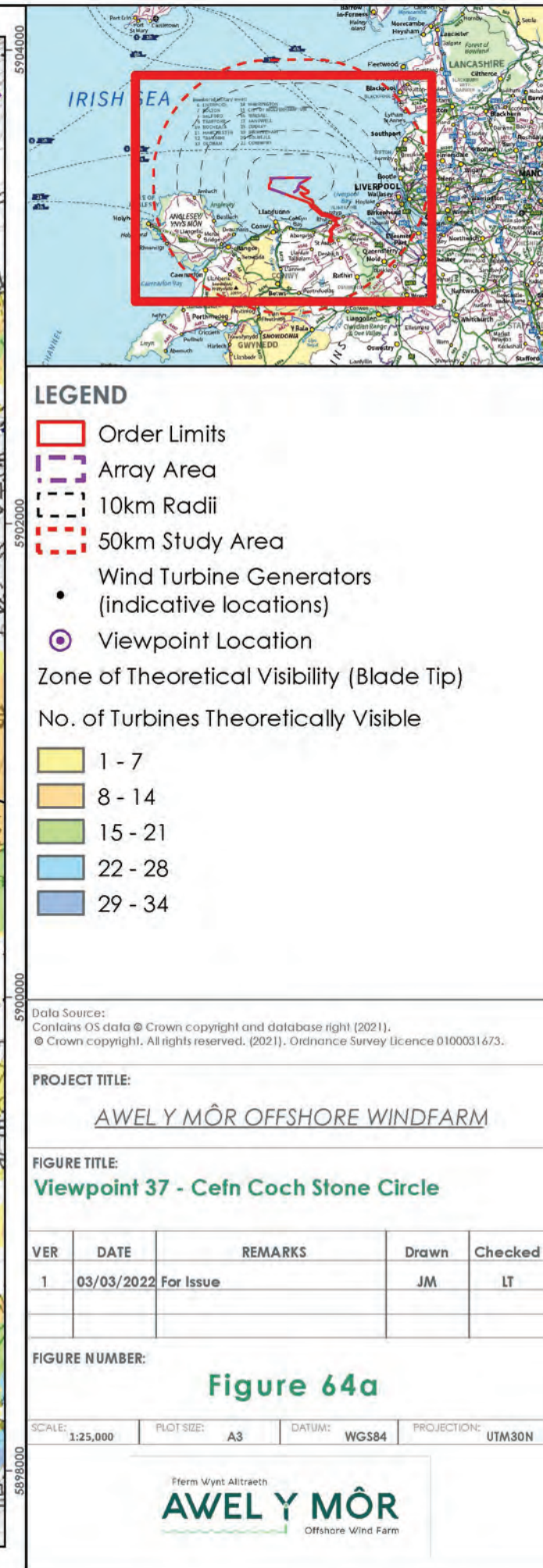
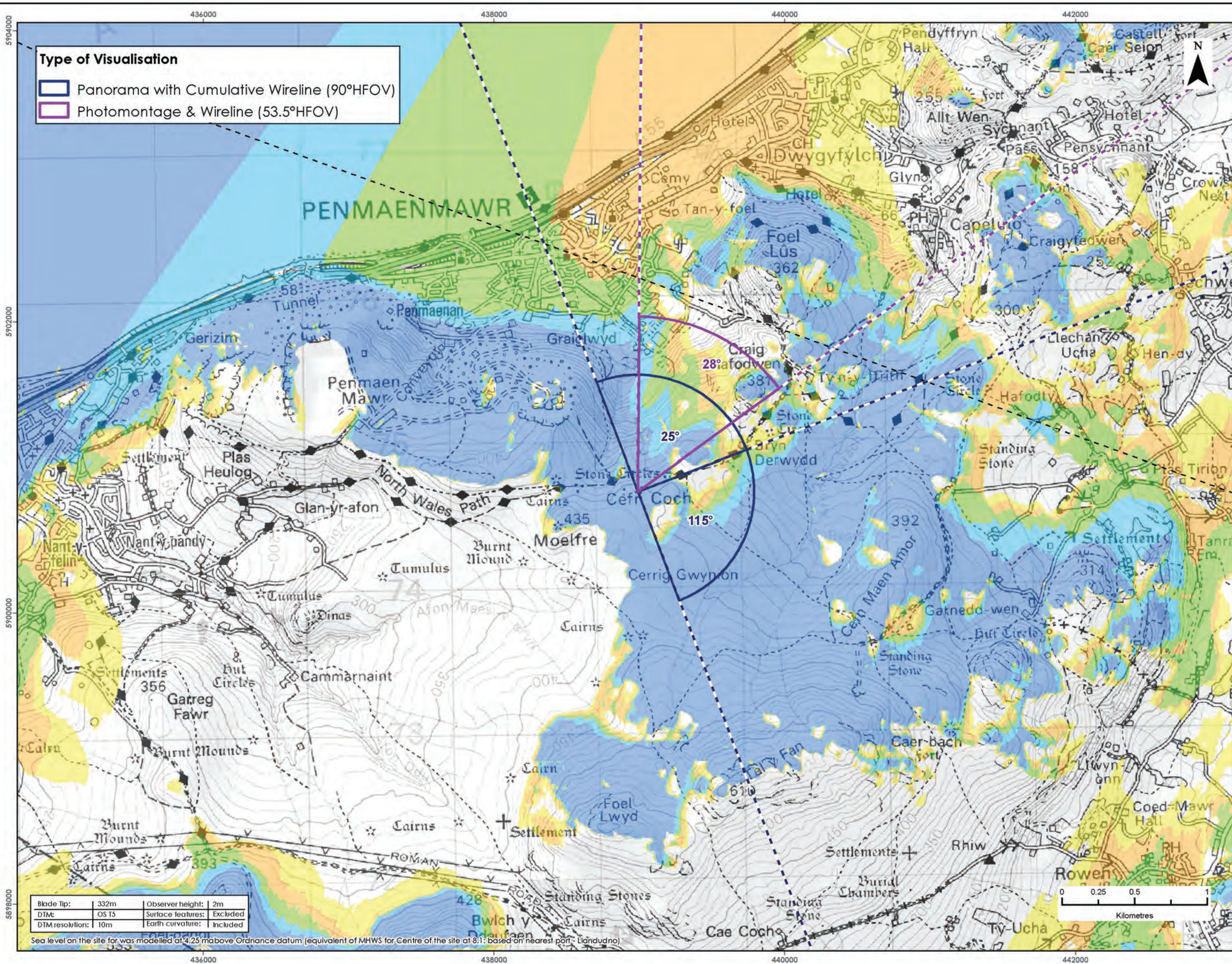
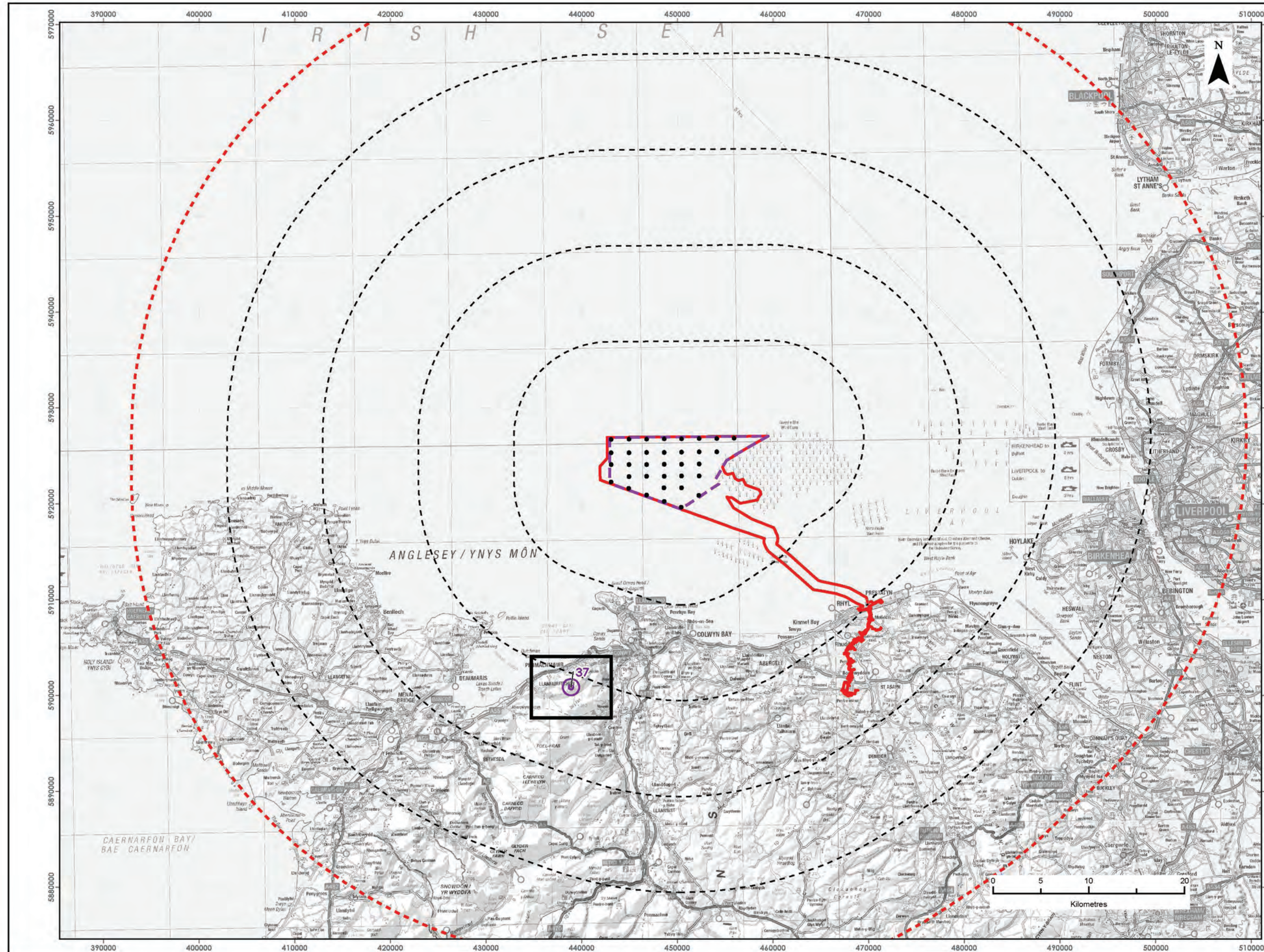
REVISION	DATE	STATUS/ REASON FOR ISSUE	AUTHOR:	CHECKED BY:	APPROVED BY:
A	April 2022	ES	OPEN	SLR/GoBe	RWE

www.awelymor.cymru

RWE Renewables UK
Swindon Limited

Windmill Hill Business Park
Whitehill Way
Swindon
Wiltshire SN5 6PB
T +44 (0)8456 720 090
www.rwe.com


Registered office:
RWE Renewables UK
Swindon Limited
Windmill Hill Business Park
Whitehill Way
Swindon





Baseline photograph

This image provides landscape and visual context only




Wireline drawing




Baseline photograph

This image provides landscape and visual context only

United Utilities Fazakerley (70.3km)
Port of Liverpool (63.6km)
Seaforth (62.9km)



Wireline drawing





Photomontage: Proposed MDS A Development

View flat at a comfortable arm's length

OS reference:	272290 E 374659 N	Horizontal field of view:	53.5° (planar projection)	Camera:	Canon EOS 6D	Figure: 64e
Eye level:	401.4 mAOD	Principal distance:	812.5 mm	Lens:	Canon EF 50mm f/1.4	Viewpoint 37: Cefn Coch Stone Circle
Direction of view:	28°	Paper size:	841 x 297 mm (half A1)	Camera height:	1.5 m	Awel y Môr Offshore Wind Farm
Nearest turbine:	21.553 km	Correct printed image size:	820 x 260 mm	Date and time:	30.03.2021 17:27	© Crown copyright. All rights reserved (2021). Licence number 0100031673



RWE Renewables UK
Swindon Limited

Windmill Hill Business Park
Whitehill Way
Swindon
Wiltshire SN5 6PB
T +44 (0)8456 720 090
www.rwe.com

Registered office:
RWE Renewables UK
Swindon Limited
Windmill Hill Business Park
Whitehill Way
Swindon