



Awel y Môr Offshore Wind Farm

Category 6: Environmental Statement

Volume 6, Annex 10.5: SLVIA Visualisations - Figure 65 (ViewPoint 38 - Foel Fras)

Date: April 2022

Revision: A

Application Reference: 6.6.10.5.38

Pursuant to: APFP Regulation 5(2)(a)



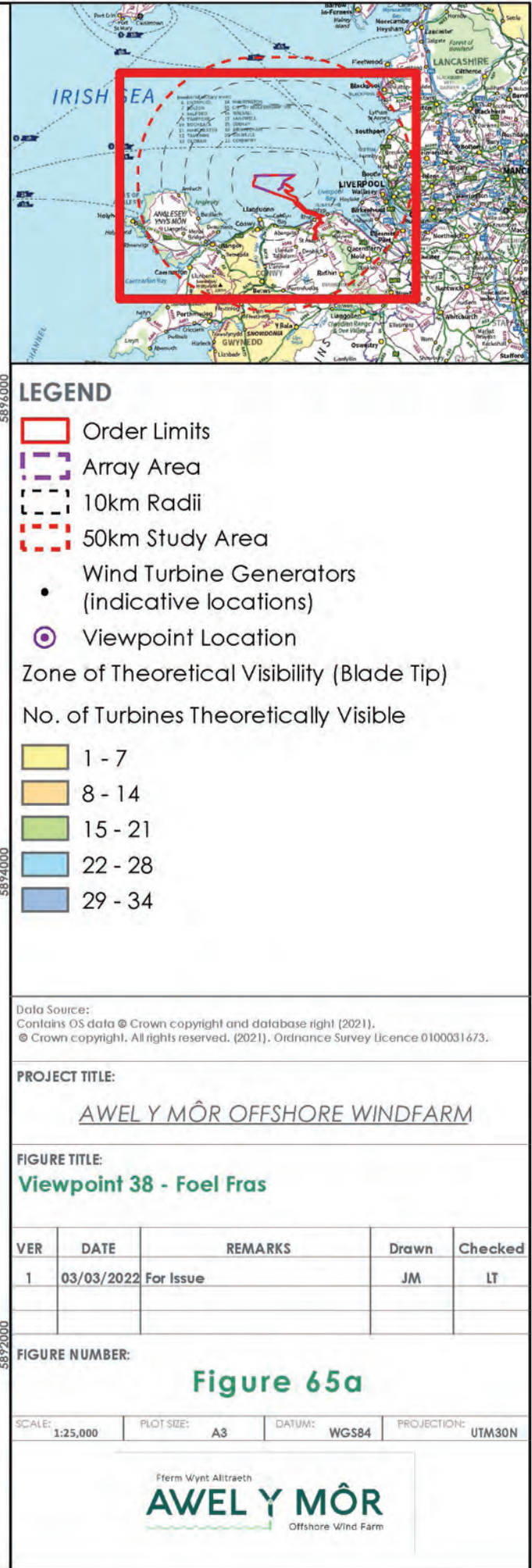
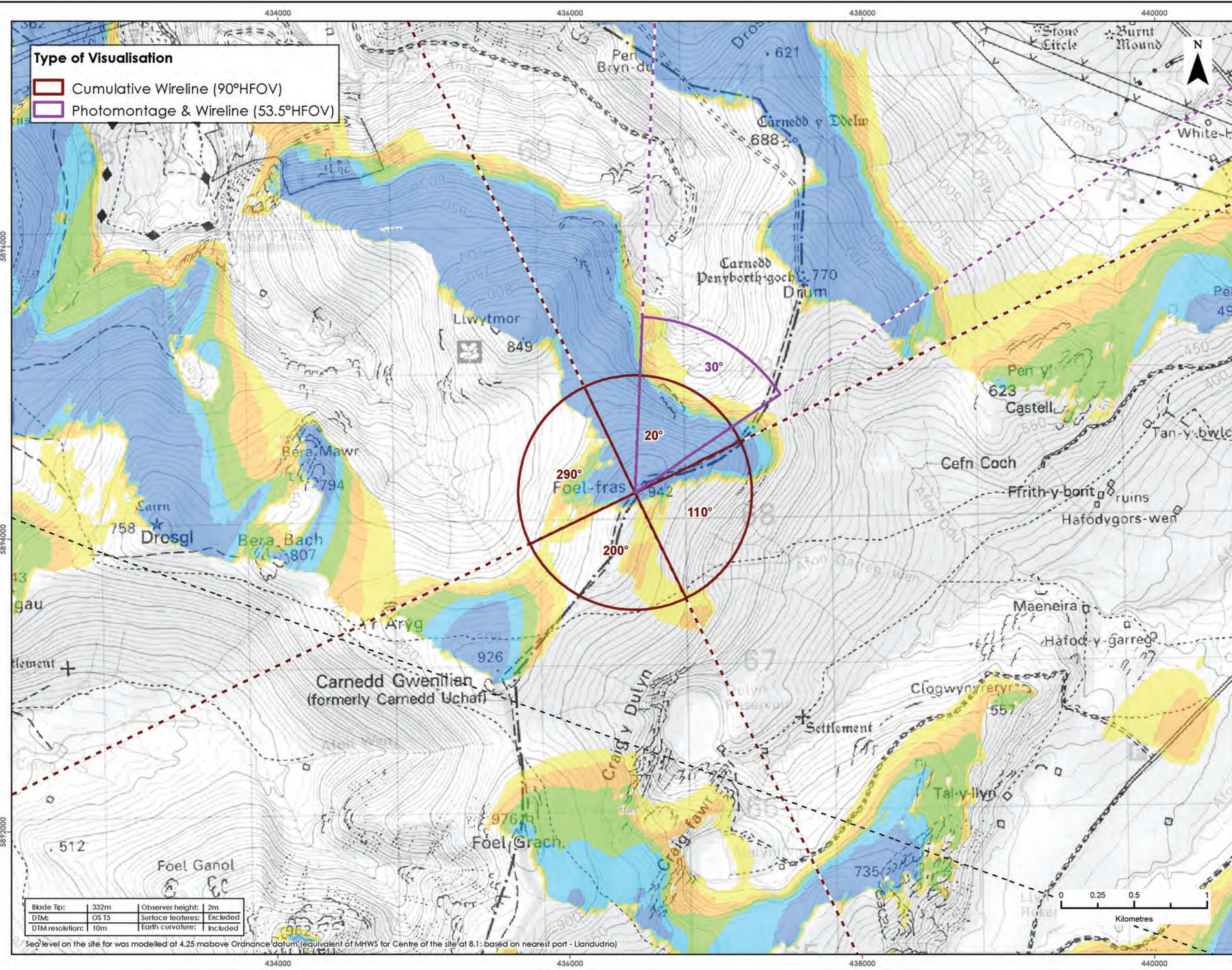
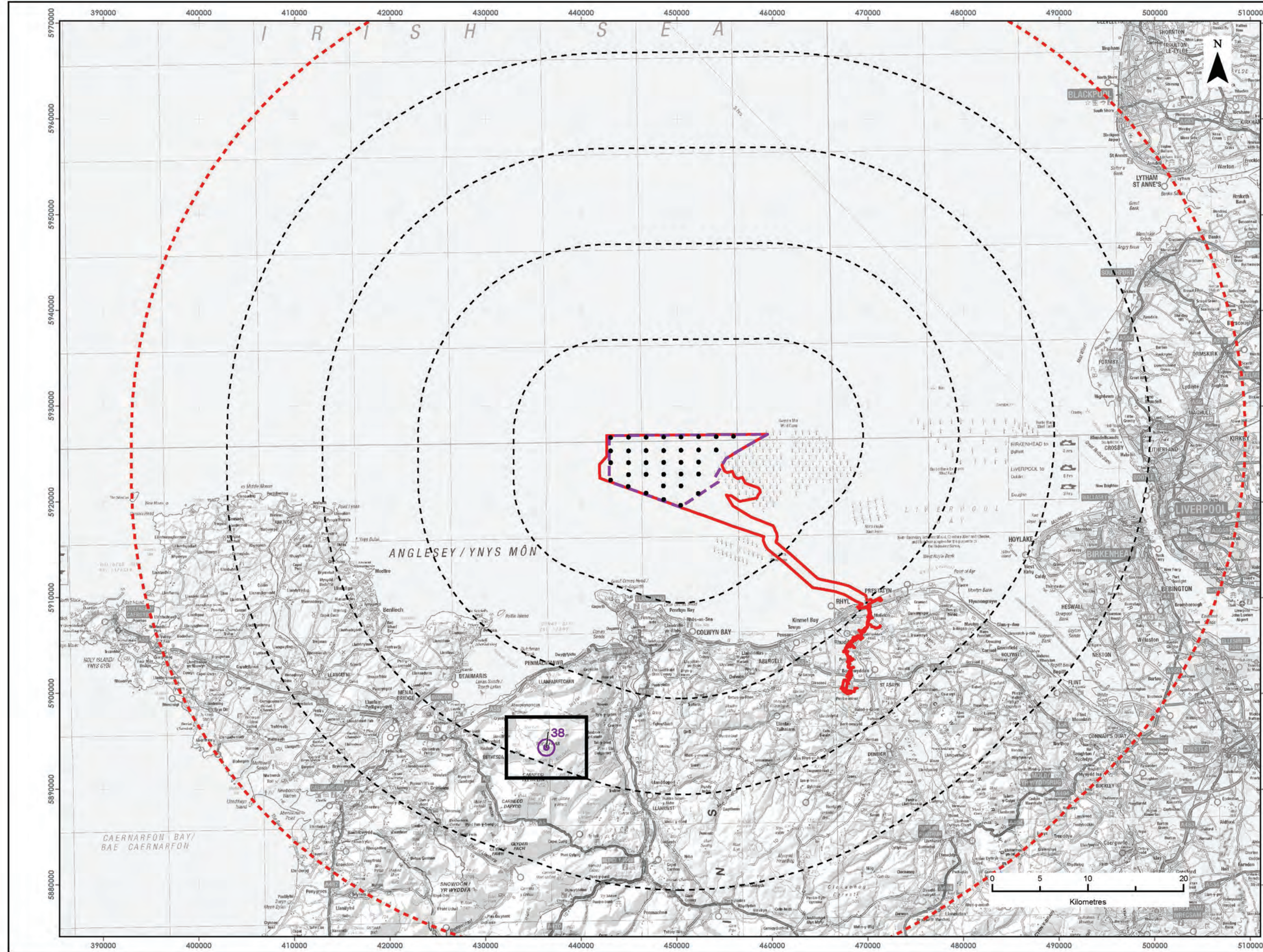
REVISION	DATE	STATUS/ REASON FOR ISSUE	AUTHOR:	CHECKED BY:	APPROVED BY:
A	April 2022	ES	OPEN	SLR/GoBe	RWE

www.awelymor.cymru

RWE Renewables UK
Swindon Limited

Windmill Hill Business Park
Whitehill Way
Swindon
Wiltshire SN5 6PB
T +44 (0)8456 720 090
www.rwe.com


Registered office:
RWE Renewables UK
Swindon Limited
Windmill Hill Business Park
Whitehill Way
Swindon





Baseline photograph

This image provides landscape and visual context only

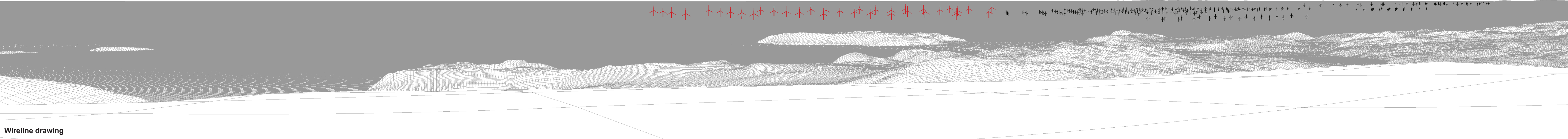


Wireline drawing



Baseline photograph

This image provides landscape and visual context only


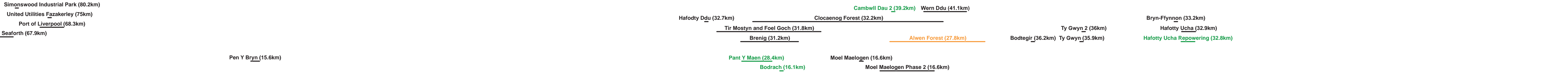


Wireline drawing



Baseline photograph

This image provides landscape and visual context only




Wireline drawing




Baseline photograph

This image provides landscape and visual context only



Wireline drawing





Photomontage: Proposed MDS A Development

View flat at a comfortable arm's length

OS reference:	269654 E 368178 N	Horizontal field of view:	53.5° (planar projection)	Camera:	Canon EOS 6D	Figure: 65g Viewpoint 38: Foel Fras Awel y Môr Offshore Wind Farm <small>© Crown copyright. All rights reserved (2021). Licence number 0100031673</small>
Eye level:	946.2 mAOD	Principal distance:	812.5 mm	Lens:	Canon EF 50mm f/1.4	
Direction of view:	30°	Paper size:	841 x 297 mm (half A1)	Camera height:	1.5 m	
Nearest turbine:	28.550 km	Correct printed image size:	820 x 260 mm	Date and time:	18.07.2021, 15:15	



RWE Renewables UK
Swindon Limited

Windmill Hill Business Park
Whitehill Way
Swindon
Wiltshire SN5 6PB
T +44 (0)8456 720 090
www.rwe.com

Registered office:
RWE Renewables UK
Swindon Limited
Windmill Hill Business Park
Whitehill Way
Swindon