



Awel y Môr Offshore Wind Farm

Category 6: Environmental Statement

**Volume 6, Annex 10.5: SLVIA
Visualisations - Figure 37
(ViewPoint 10 - Carnedd
Llewelyn)**

Date: April 2022

Revision: A

Application Reference: 6.6.10.5.10

Pursuant to: APFP Regulation 5(2)(a)



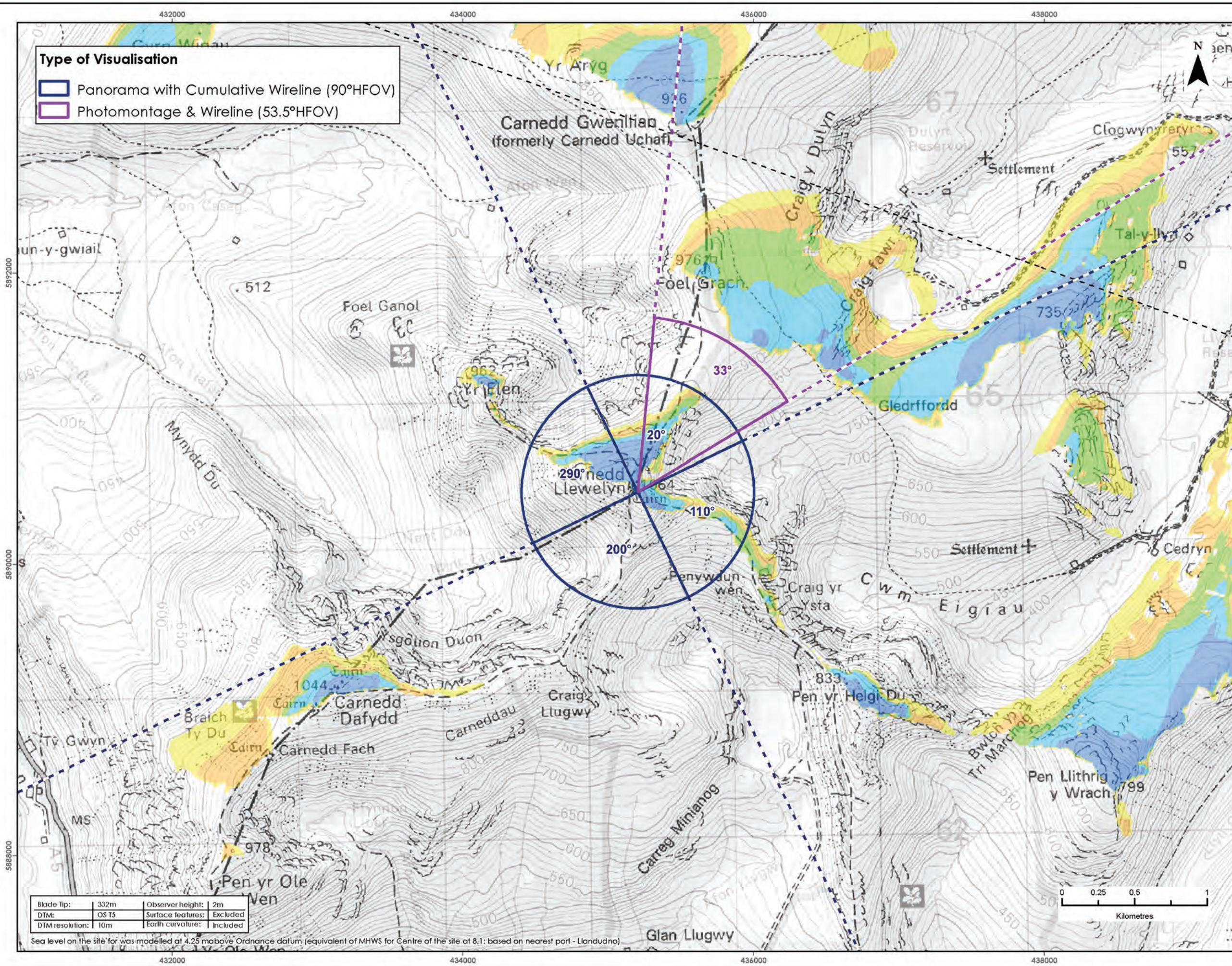
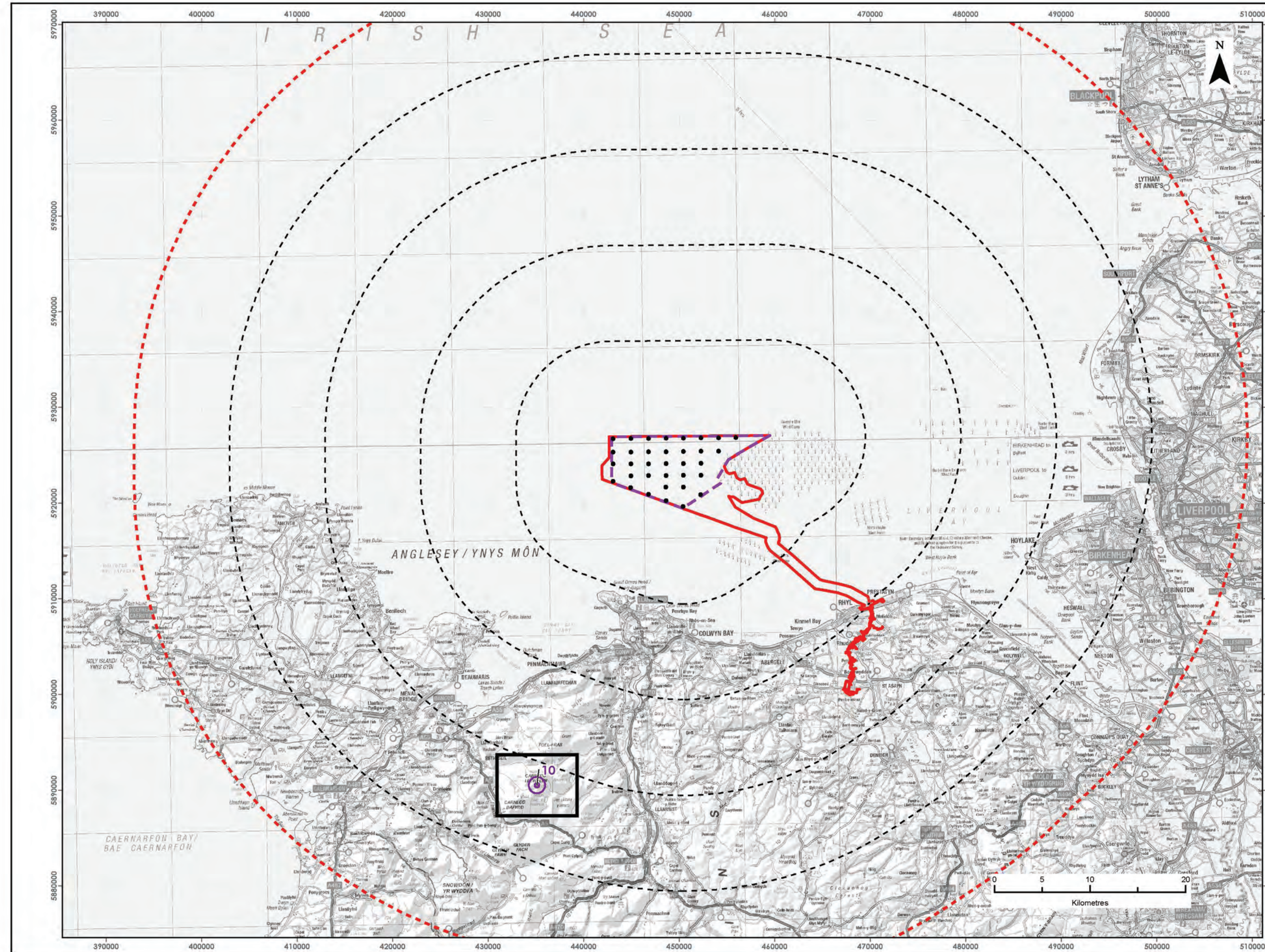
REVISION	DATE	STATUS/ REASON FOR ISSUE	AUTHOR:	CHECKED BY:	APPROVED BY:
A	April 2022	ES	OPEN	SLR/GoBe	RWE

www.awelymor.cymru

RWE Renewables UK
Swindon Limited

Windmill Hill Business Park
Whitehill Way
Swindon
Wiltshire SN5 6PB
T +44 (0)8456 720 090
www.rwe.com

Registered office:
RWE Renewables UK
Swindon Limited
Windmill Hill Business Park
Whitehill Way
Swindon



LEGEND

- Order Limits
- Array Area
- 10km Radii
- 50km Study Area
- Wind Turbine Generators (indicative locations)
- Viewpoint Location
- Zone of Theoretical Visibility (Blade Tip)
- No. of Turbines Theoretically Visible

1 - 7
8 - 14
15 - 21
22 - 28
29 - 34

Data Sources:
Contains OS data © Crown copyright and database right (2021).
© Crown copyright. All rights reserved. (2021). Ordnance Survey Licence 0100031673.

PROJECT TITLE:
AWEL Y MÔR OFFSHORE WINDFARM


FIGURE TITLE:
Viewpoint 10 - Carnedd Llewelyn

VER	DATE	REMARKS	Drawn	Checked
1	03/03/2022	For Issue	JM	LT

FIGURE NUMBER:
Figure 37a

SCALE: 1:25,000 | PLOT SIZE: A3 | DATUM: WGS84 | PROJECTION: UTM30N


From Wynt Allt
AWEL Y MÔR
Offshore Wind Farm





Baseline photograph

This image provides landscape and visual context only


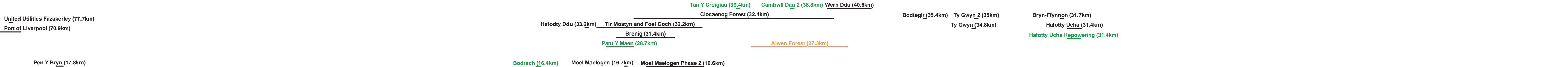


Wireline drawing



Baseline photograph

This image provides landscape and visual context only




Wireline drawing




Baseline photograph


This image provides landscape and visual context only



Wireline drawing







Wireline drawing

View flat at a comfortable arm's length



Photomontage: Proposed MDS B Development

View flat at a comfortable arm's length

OS reference:	268359 E 364374 N	Horizontal field of view:	53.5° (planar projection)	Camera:	Canon EOS 6D	Figure: 37i
Eye level:	1062.48 mAOD	Principal distance:	812.5 mm	Lens:	Canon EF 50mm f/1.4	Viewpoint 10: Carnedd Llewelyn
Direction of view:	33°	Paper size:	841 x 297 mm (half A1)	Camera height:	1.5 m	Awel y Môr Offshore Wind Farm
Nearest turbine:	32.534 km	Correct printed image size:	820 x 260 mm	Date and time:	18.07.2021, 12:58	<small>© Crown copyright, All rights reserved (2021). Licence number 0100031673</small>



RWE Renewables UK
Swindon Limited

Windmill Hill Business Park
Whitehill Way
Swindon
Wiltshire SN5 6PB
T +44 (0)8456 720 090
www.rwe.com

Registered office:
RWE Renewables UK
Swindon Limited
Windmill Hill Business Park
Whitehill Way
Swindon