



Awel y Môr Offshore Wind Farm

ML-2.13_Awel y Môr Marine Licence Plan Areas Map

Date: May 2022

Revision: A



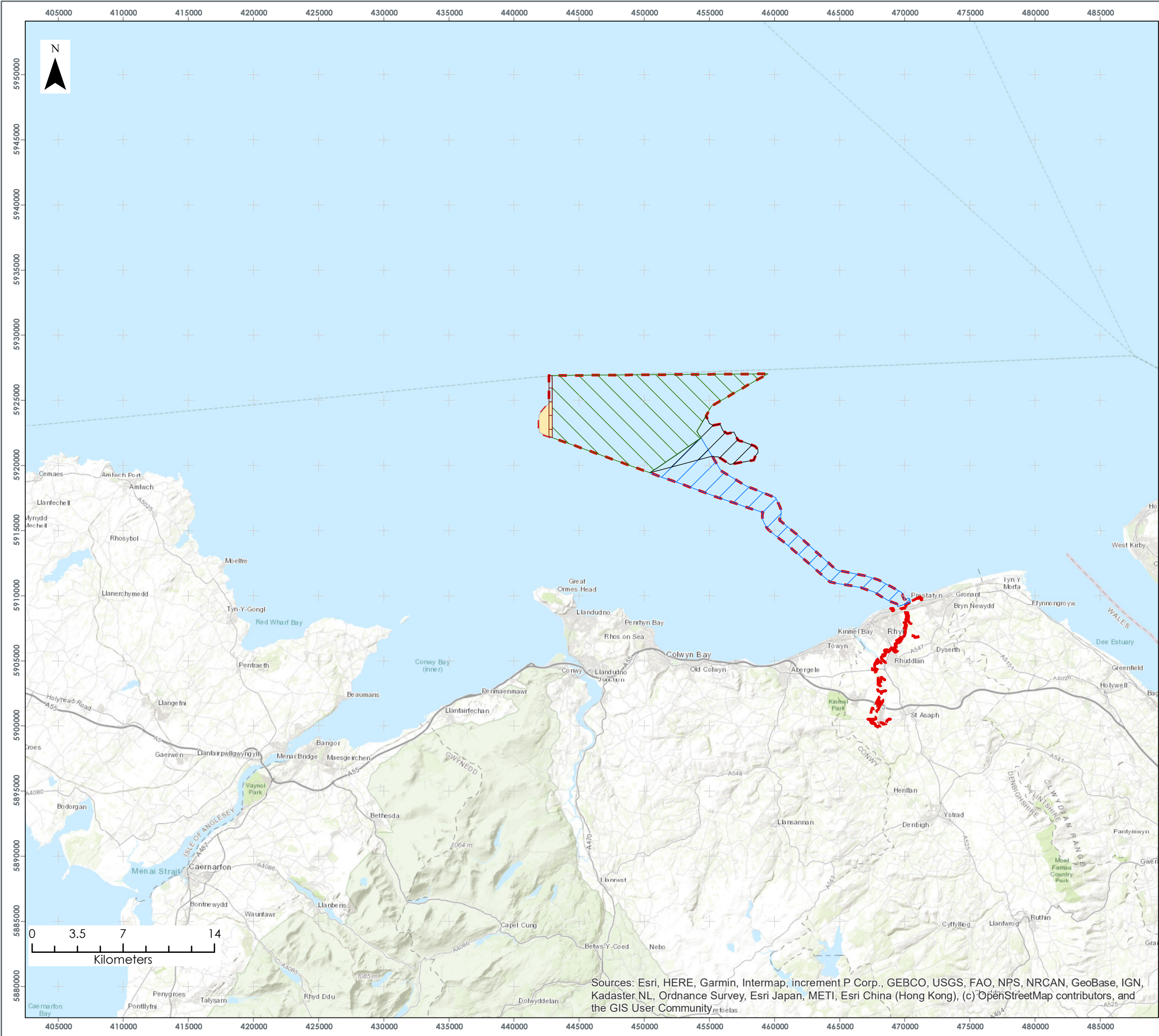
REVISION	DATE	STATUS/ REASON FOR ISSUE	AUTHOR:	CHECKED BY:	APPROVED BY:
A	May 2022	ML app	RWE	RWE	RWE

www.awelymor.cymru

RWE Renewables UK
Swindon Limited

Windmill Hill Business Park
Whitehill Way
Swindon
Wiltshire SN5 6PB
T +44 (0)8456 720 090
www.rwe.com

Registered office:
RWE Renewables UK
Swindon Limited
Windmill Hill Business Park
Whitehill Way
Swindon



LEGEND

- Subsea Infrastructure and Temporary Works
- Other Wind Farm Infrastructure Zone
- Offshore Array
- GyM Interlink Area
- Export Cable Corridor
- DCO Order Limits

Data Source:

PROJECT TITLE:

AWEL Y MOR OFFSHORE WINDFARM

DRAWING TITLE:

Overview Map

VER	DATE	REMARKS	Drawn	Checked
3	27/05/2022	For Information	IC	PC

DRAWING NUMBER:

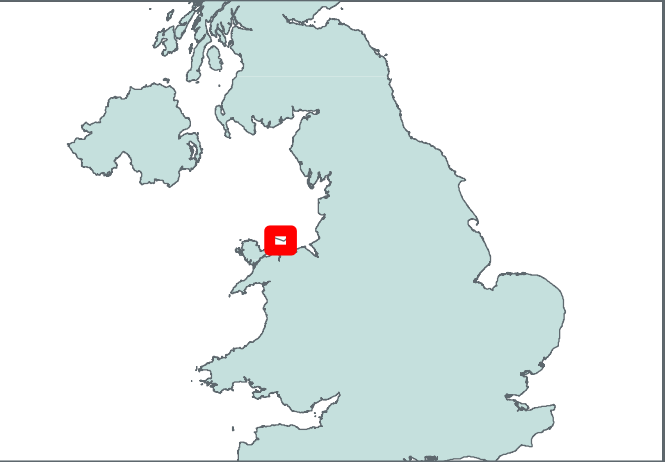
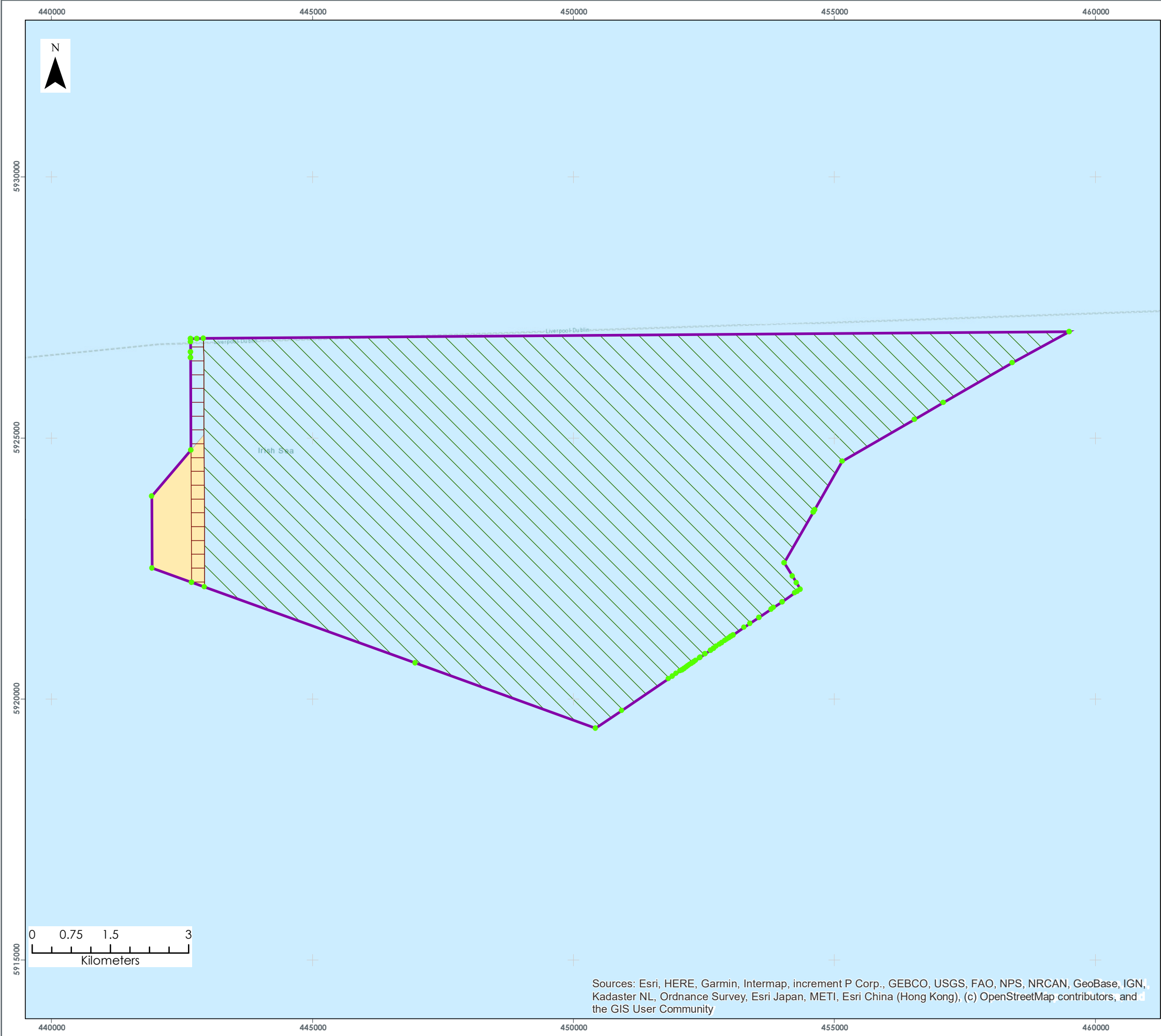
004364869-03

SCALE: 1:300,000	PLOT SIZE: A3	DATUM: WGS84	PROJECTION: UTM30N
------------------	---------------	--------------	--------------------

Fferm Wynt Alltraeth

AWEL Y MÔR

Offshore Wind Farm



LEGEND

- AYM Generation Marine Licence Area Coordinates (see ML-2.13.1 Marine Licence Plan Coordinate list)
- AYM Generation Marine Licence Area
- ▨ Subsea Infrastructure and Temporary Works
- Other Wind Farm Infrastructure Zone
- ▨ Offshore Array

Data Source:

PROJECT TITLE:
AWEL Y MÔR OFFSHORE WINDFARM

DRAWING TITLE:
Generation Marine Licence Plan

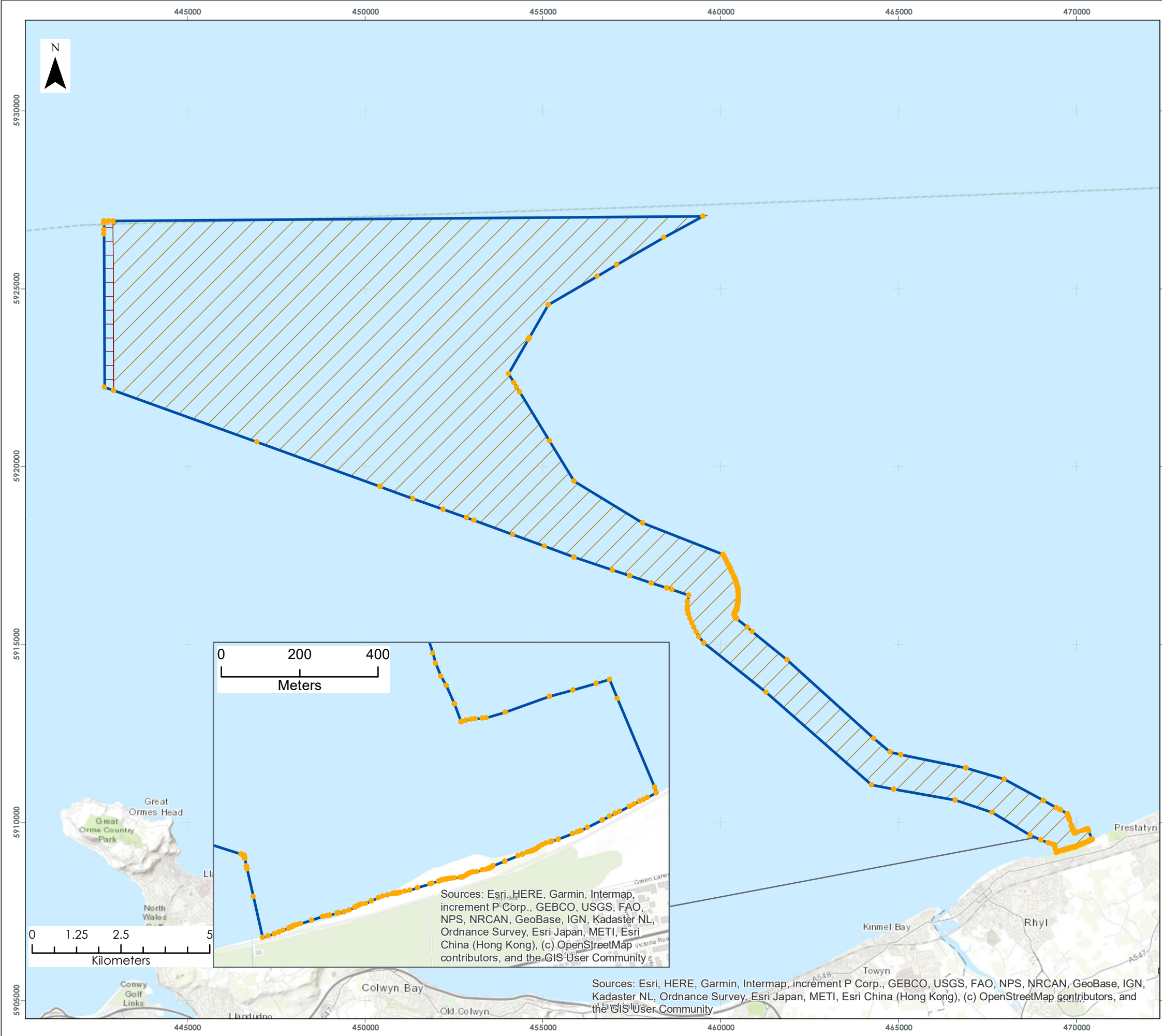
VER	DATE	REMARKS	Drawn	Checked
3	27/05/2022	For Information	IC	PC

DRAWING NUMBER:
004364869-03

SCALE: 1:75,000	PLOT SIZE: A3	DATUM: WGS84	PROJECTION: UTM30N
-----------------	---------------	--------------	--------------------

Sources: Esri, HERE, Garmin, Intermap, increment P Corp., GEBCO, USGS, FAO, NPS, NRCAN, GeoBase, IGN, Kadaster NL, Ordnance Survey, Esri Japan, METI, Esri China (Hong Kong), (c) OpenStreetMap contributors, and the GIS User Community





LEGEND

- AYM Transmission Marine Licence Area Coordinates (see ML-2.13.1 Marine Licence Plan Coordinate list)
- ▭ AYM Transmission Marine Licence Area
- ▭ Subsea Infrastructure and Temporary Works
- ▨ Transmission Asset

Data Source:

PROJECT TITLE:
AWEL Y MOR OFFSHORE WINDFARM

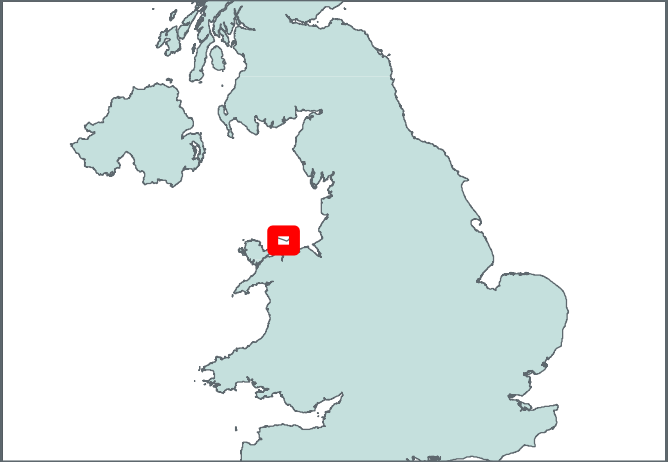
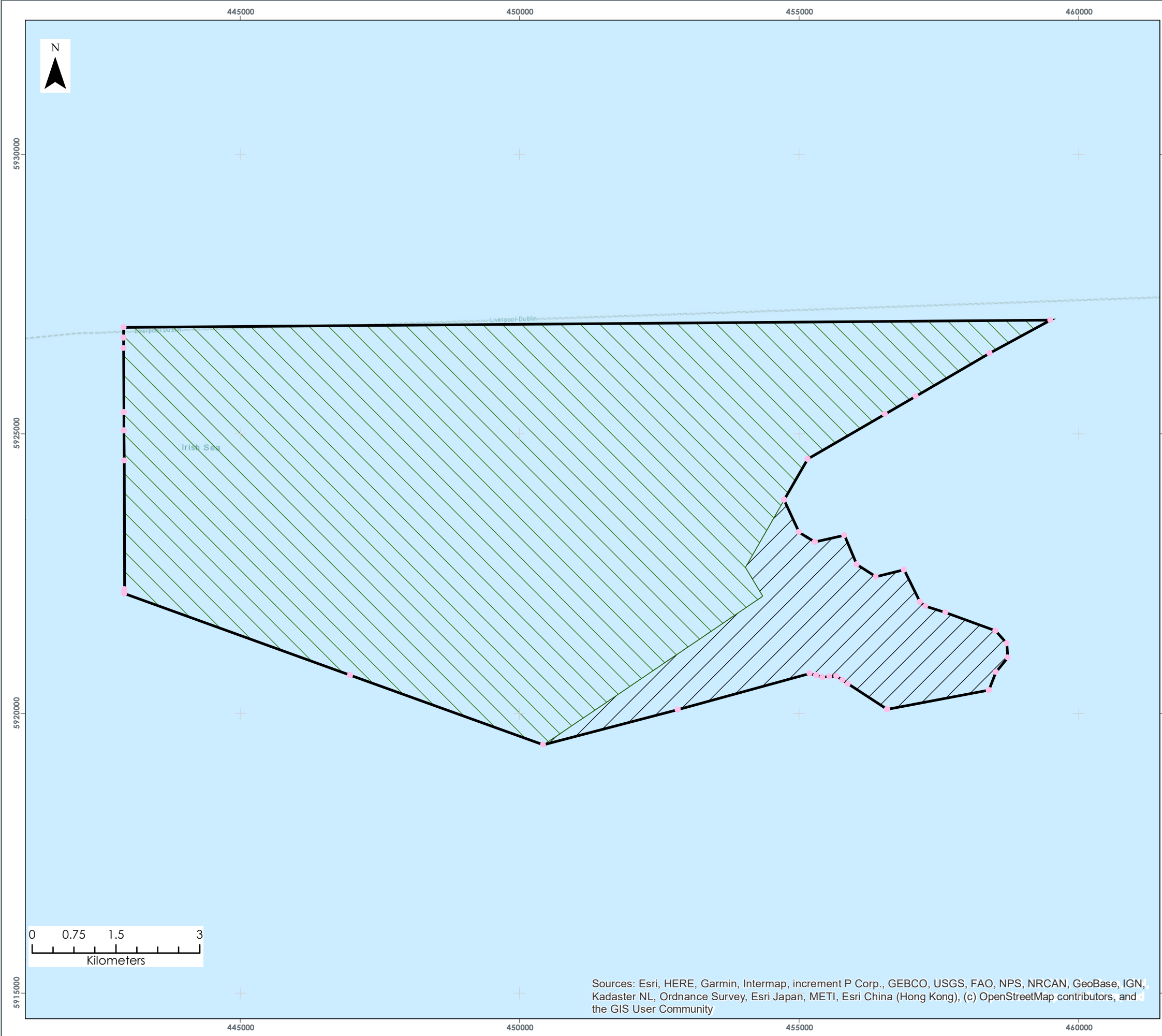
DRAWING TITLE:
Transmission Marine Licence Plan

VER	DATE	REMARKS	Drawn	Checked
3	27/05/2022	For Information	IC	PC

DRAWING NUMBER:
004364869-03

SCALE:	PLOT SIZE:	DATUM:	PROJECTION:
1:110,000	A3	WGS84	UTM30N





LEGEND

- AYM/GyM Interlink Marine Licence Area Coordinates (see ML-2.13.1 Marine Licence Plan Coordinate list)
- AYM/GyM Interlink Marine Licence Area
- ▨ Offshore Array
- ▩ GyM Interlink Area

Data Source:

PROJECT TITLE:
AWEL Y MOR OFFSHORE WINDFARM

DRAWING TITLE:
GyM Interlink Marine Licence Plan

VER	DATE	REMARKS	Drawn	Checked
3	27/05/2022	For Information	IC	PC

DRAWING NUMBER:
004364869-03

SCALE: 1:70,000	PLOT SIZE: A3	DATUM: WGS84	PROJECTION: UTM30N
-----------------	---------------	--------------	--------------------

Sources: Esri, HERE, Garmin, Intermap, increment P Corp., GEBCO, USGS, FAO, NPS, NRCAN, GeoBase, IGN, Kadaster NL, Ordnance Survey, Esri Japan, METI, Esri China (Hong Kong), (c) OpenStreetMap contributors, and the GIS User Community

