

BIOSECURITY MAP

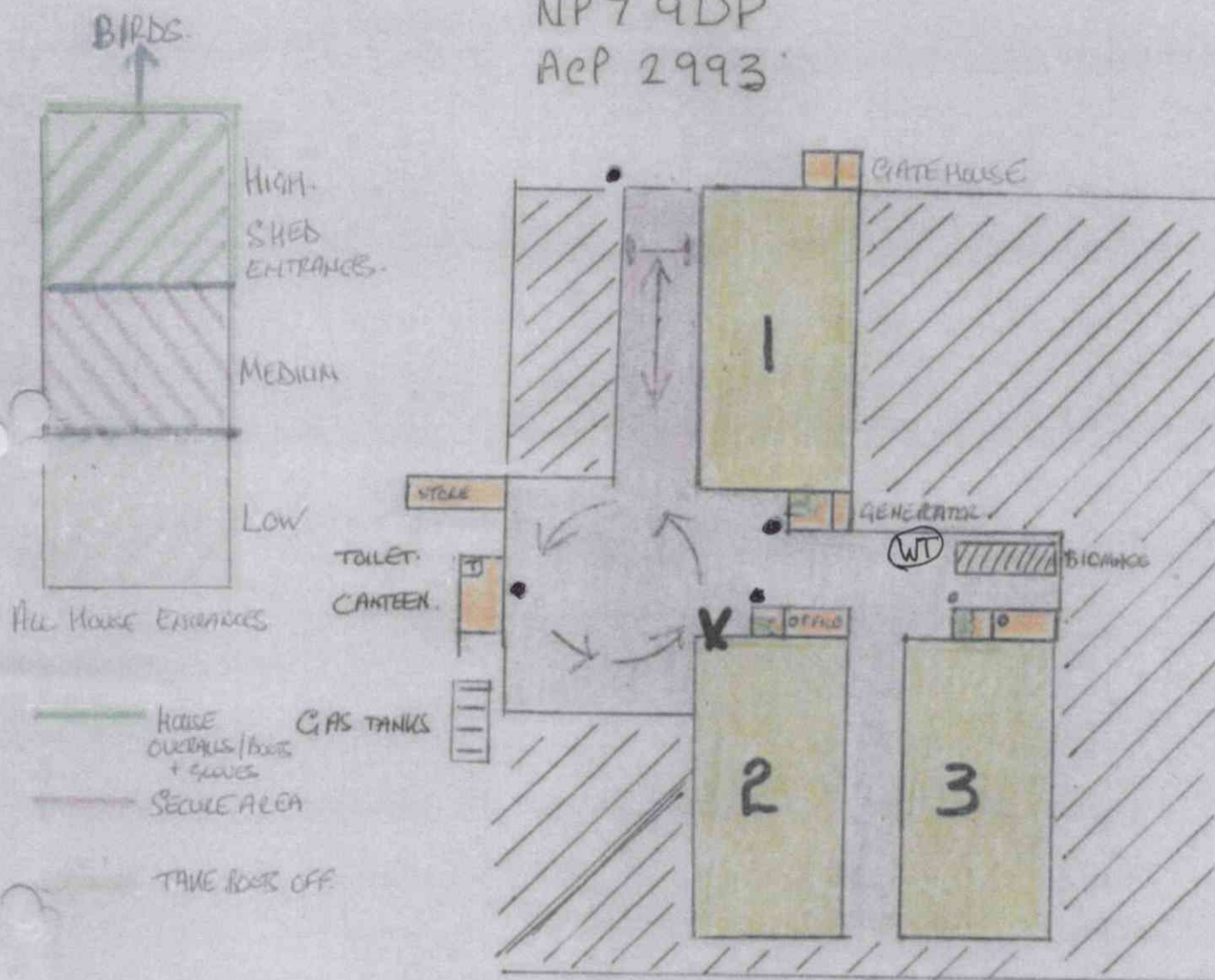
APRIL 2022











40

PADDOCKS SITE

NP7 QDP

ACP 2993



-  **SMOKING AREA**
 GAS TANKS
 BIOMASS
 FOOTDIPS
 LOW BIO SECURE
 MEDIUM BIO SECURE
 HIGH BIOSECURE
 WHEEL WASH
 TRAFFIC ROUTE
 WATER TANK