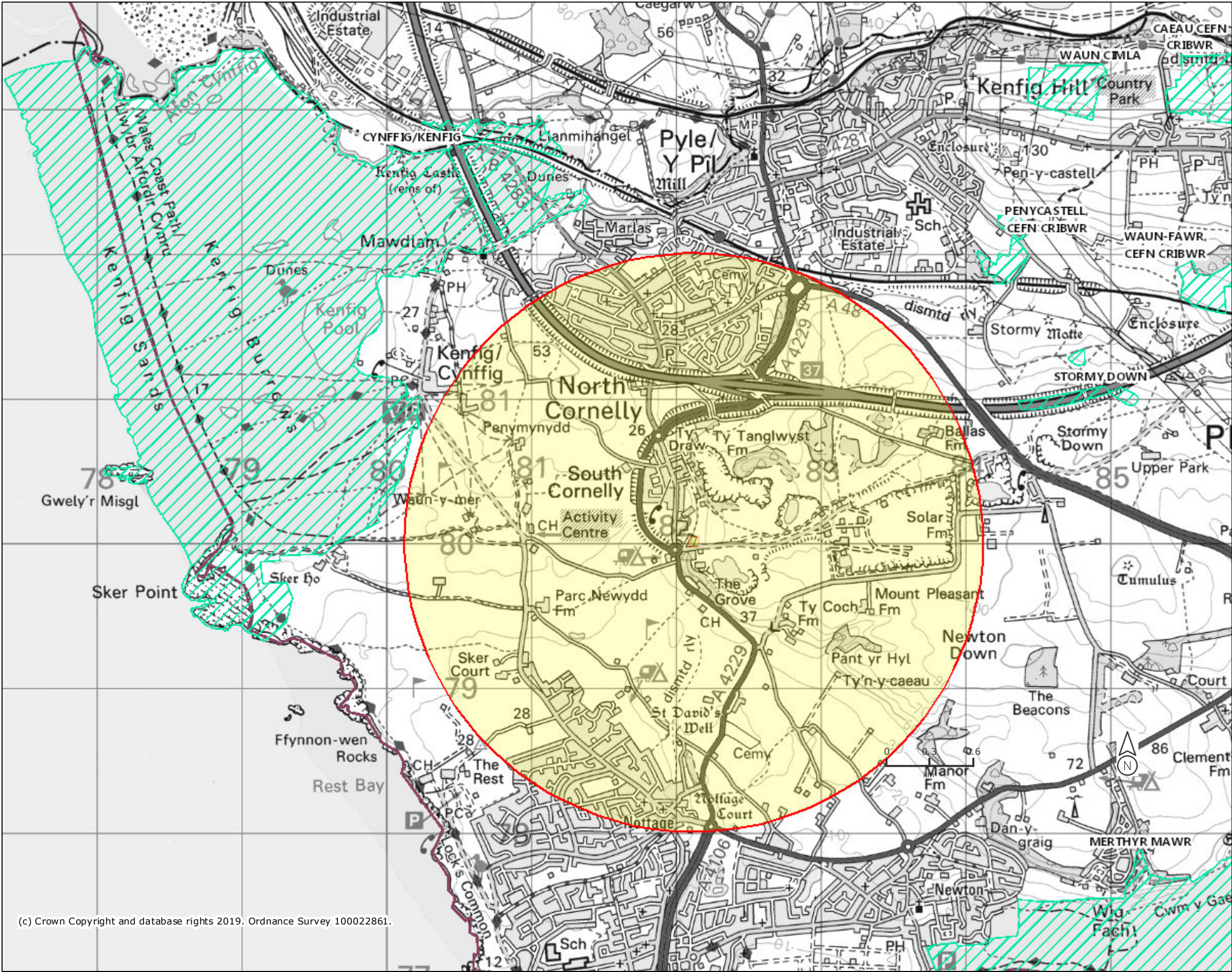




South Cornelly SSSI and MNR within 2km



Legend

-  Sites of Special Scientific Interest (Wales)
-  Marine Nature Reserves (Wales)

Projection = OSGB36  
 xmin = 276200  
 ymin = 178000  
 xmax = 287000  
 ymax = 182800

Map produced by MAGIC on 4 April, 2019.  
 Copyright resides with the data suppliers and the map must not be reproduced without their permission. Some information in MAGIC is a snapshot of the information that is being maintained or continually updated by the originating organisation. Please refer to the metadata for details as information may be illustrative or representative rather than definitive at this stage.