





Source: BGS Geological Map Sheet
247: Swansea (S&D) 1:50,000, 1972.
IPR/50-41C British Geological Survey.
© NERC. All rights reserved.

Key

- Solid Geology**

 -  Upper Coal Measures
Upper Pennant Measures
 -  Lower Pennant Measures

Drift Geology

 -  Glacial Sand and Gravel
 -  Glacial Drift, undifferentiated