

Site Details:

UNIT 15 DEESIDE INDUSTRIAL
PARK, DROME ROAD,
SEALAND, CH5 2NY

Client Ref: K419_Telecycle_PO_1327
Report Ref: GS-8636275
Grid Ref: 333519, 370503

Map Name: County Series

Map date: 1869

Scale: 1:10,560

Printed at: 1:10,560



Surveyed 1869
Revised 1869
Edition N/A
Copyright N/A
Levelled N/A

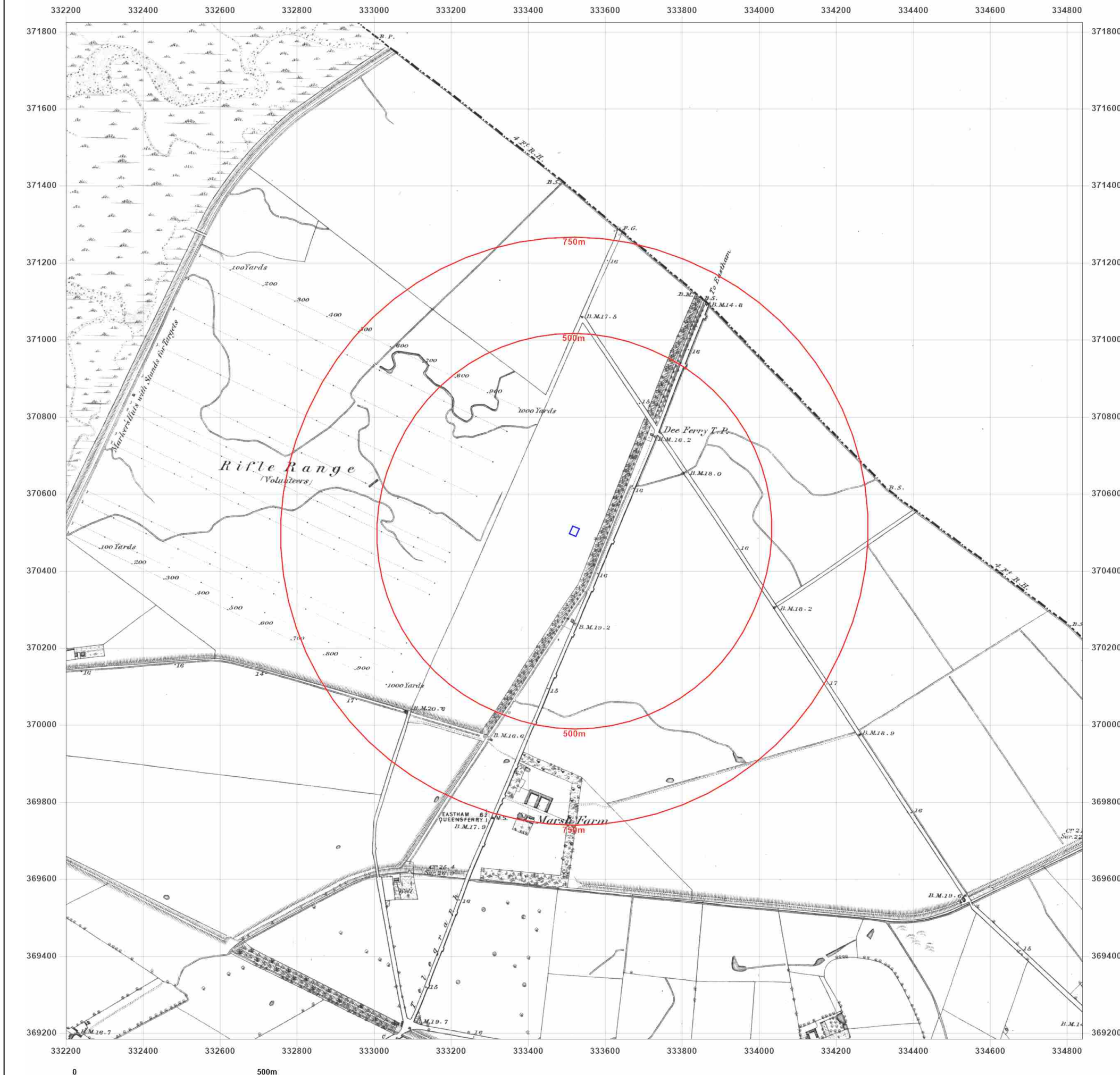


Produced by
Groundsure Insights
T: 08444 159000
E: info@groundsure.com
W: www.groundsure.com

© Crown copyright and database rights 2018 Ordnance Survey 100035207

Production date: 30 March 2022

Map legend available at:
www.groundsure.com/sites/default/files/groundsure_legend.pdf



Site Details:

UNIT 15 DEESIDE INDUSTRIAL
PARK, DROME ROAD,
SEALAND, CH5 2NY

Client Ref: K419_Telecycle_PO_1327
Report Ref: GS-8636275
Grid Ref: 333519, 370503

Map Name: County Series

Map date: 1897-1898

Scale: 1:10,560

Printed at: 1:10,560



Surveyed 1872
Revised 1897
Edition N/A
Copyright N/A
Levelled N/A

Surveyed 1869
Revised 1898
Edition N/A
Copyright N/A
Levelled N/A

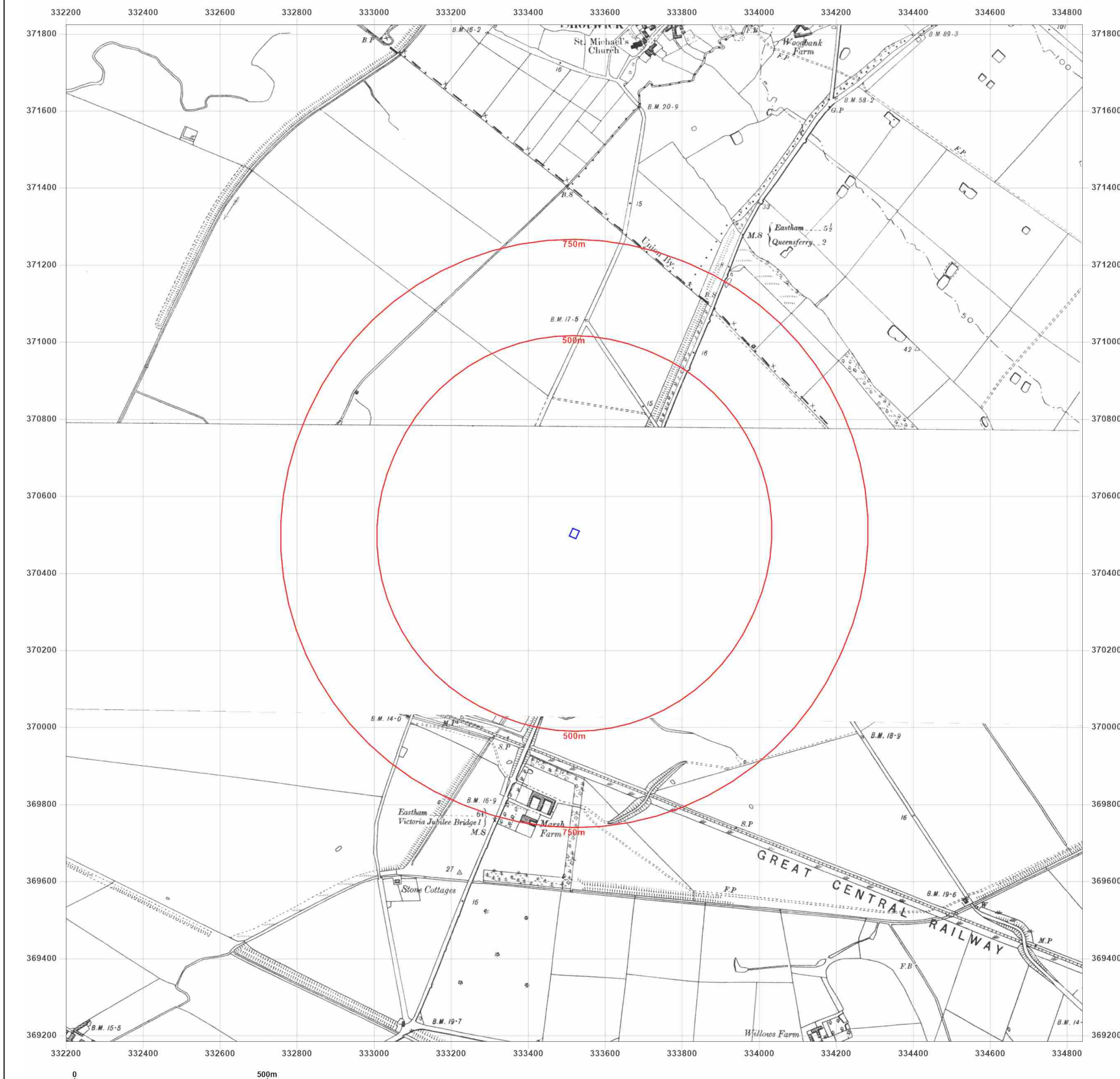


Produced by
Groundsure Insights
T: 08444 159000
E: info@groundsure.com
W: www.groundsure.com

© Crown copyright and database rights 2018 Ordnance Survey 100035207

Production date: 30 March 2022

Map legend available at:
www.groundsure.com/sites/default/files/groundsure_legend.pdf



Site Details:

UNIT 15 DEESIDE INDUSTRIAL
PARK, DROME ROAD,
SEALAND, CH5 2NY

Client Ref: K419_Telecycle_PO_1327
Report Ref: GS-8636275
Grid Ref: 333519, 370503

Map Name: County Series

Map date: 1898

Scale: 1:10,560

Printed at: 1:10,560



Surveyed 1869
Revised 1898
Edition N/A
Copyright N/A
Levelled N/A

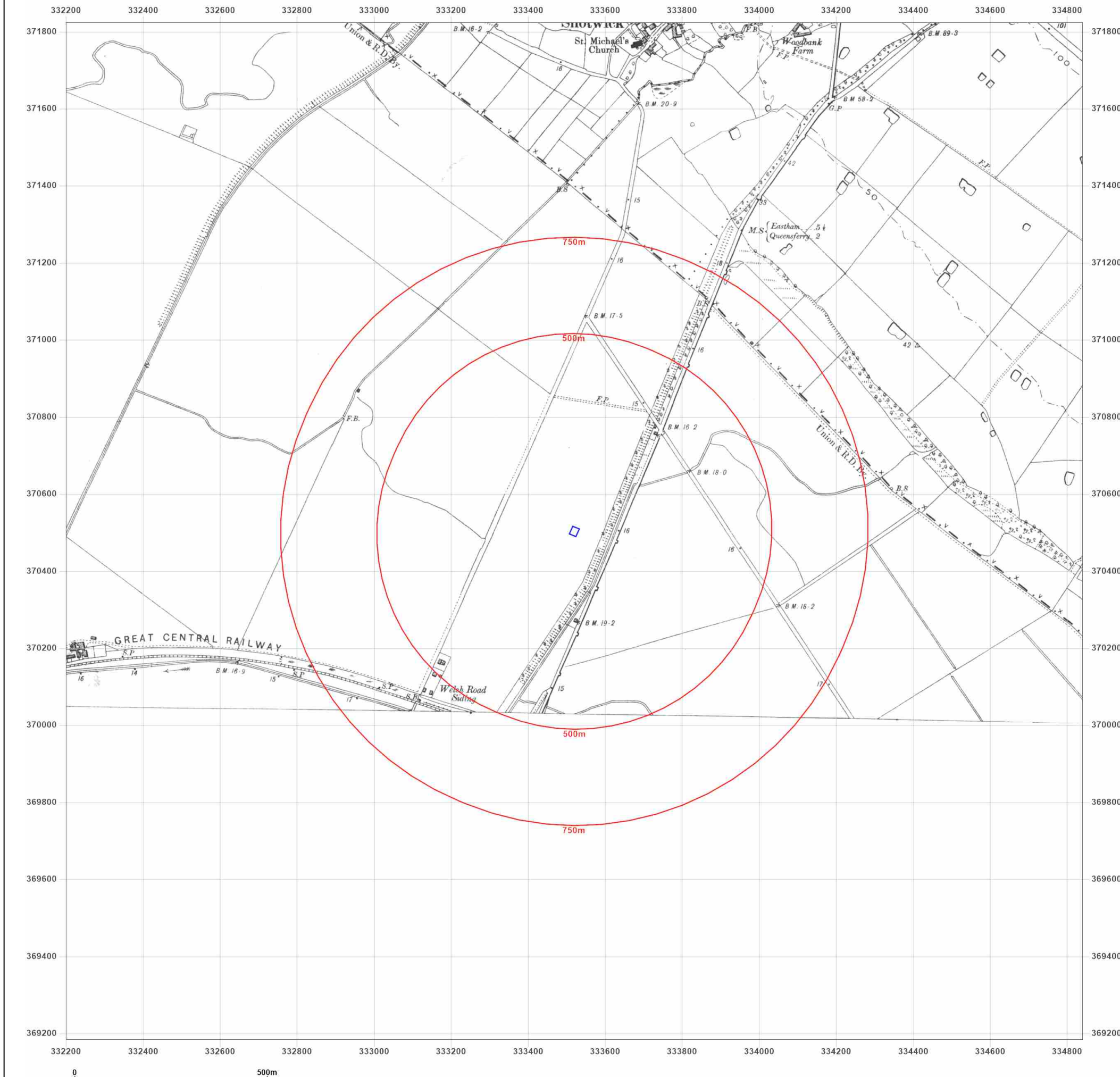


Produced by
Groundsure Insights
T: 08444 159000
E: info@groundsure.com
W: www.groundsure.com

© Crown copyright and database rights 2018 Ordnance Survey 100035207

Production date: 30 March 2022

Map legend available at:
www.groundsure.com/sites/default/files/groundsure_legend.pdf



Site Details:

UNIT 15 DEESIDE INDUSTRIAL
PARK, DROME ROAD,
SEALAND, CH5 2NY

Client Ref: K419_Telecycle_PO_1327
Report Ref: GS-8636275
Grid Ref: 333519, 370503

Map Name: County Series

Map date: 1898

Scale: 1:10,560

Printed at: 1:10,560



Surveyed 1873
Revised 1898
Edition N/A
Copyright N/A
Levelled N/A

Surveyed 1872
Revised 1898
Edition N/A
Copyright N/A
Levelled N/A

Surveyed 1872
Revised 1898
Edition N/A
Copyright N/A
Levelled N/A

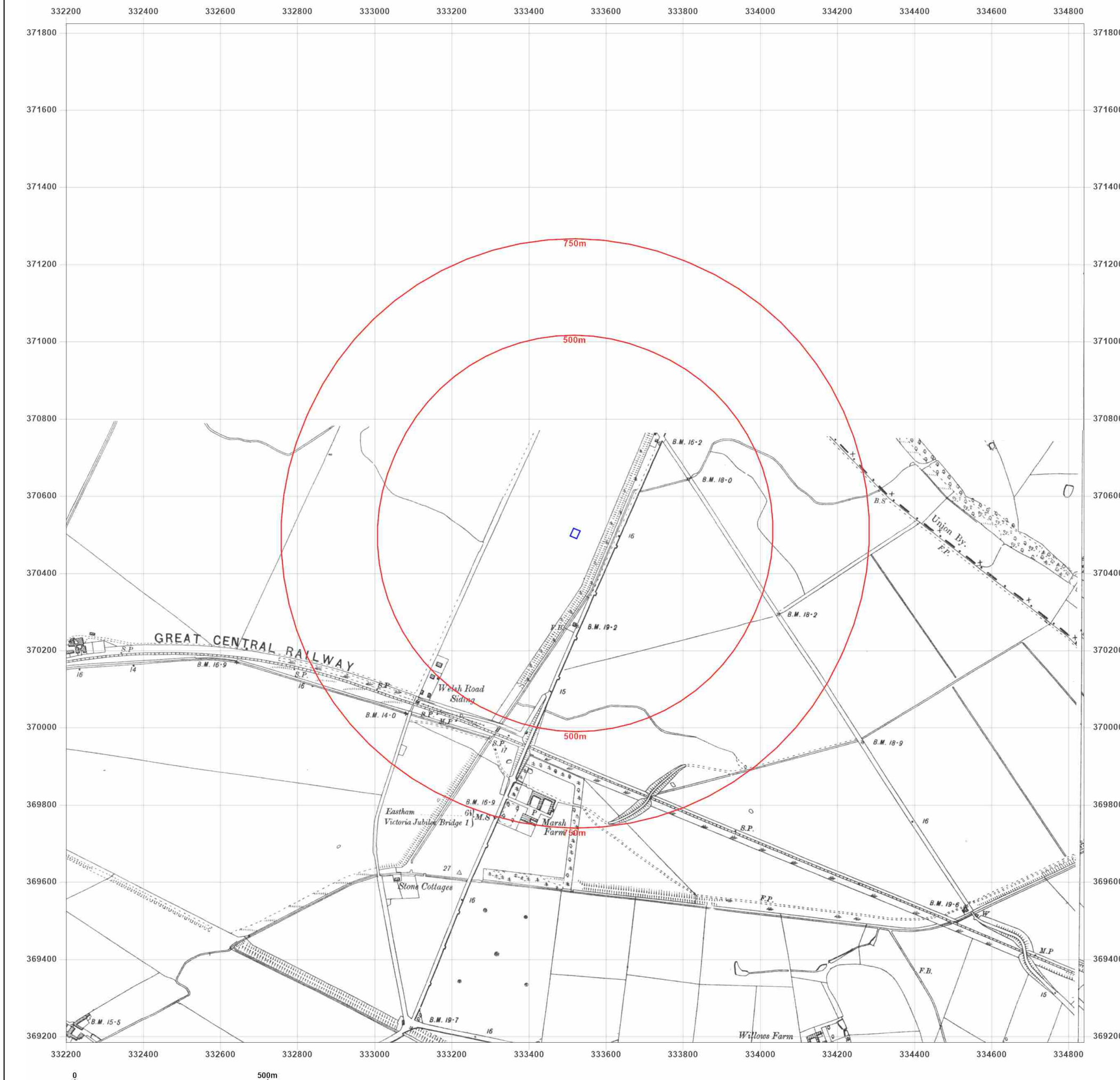


Produced by
Groundsure Insights
T: 08444 159000
E: info@groundsure.com
W: www.groundsure.com

© Crown copyright and database rights 2018 Ordnance Survey 100035207

Production date: 30 March 2022

Map legend available at:
www.groundsure.com/sites/default/files/groundsure_legend.pdf



Site Details:

UNIT 15 DEESIDE INDUSTRIAL
PARK, DROME ROAD,
SEALAND, CH5 2NY

Client Ref: K419_Telecycle_PO_1327
Report Ref: GS-8636275
Grid Ref: 333519, 370503

Map Name: County Series

Map date: 1909-1913

Scale: 1:10,560

Printed at: 1:10,560



Surveyed 1869
Revised 1913
Edition 1913
Copyright N/A
Levelled N/A

Surveyed 1872
Revised 1909
Edition N/A
Copyright N/A
Levelled N/A

Surveyed 1869
Revised 1909
Edition N/A
Copyright N/A
Levelled N/A

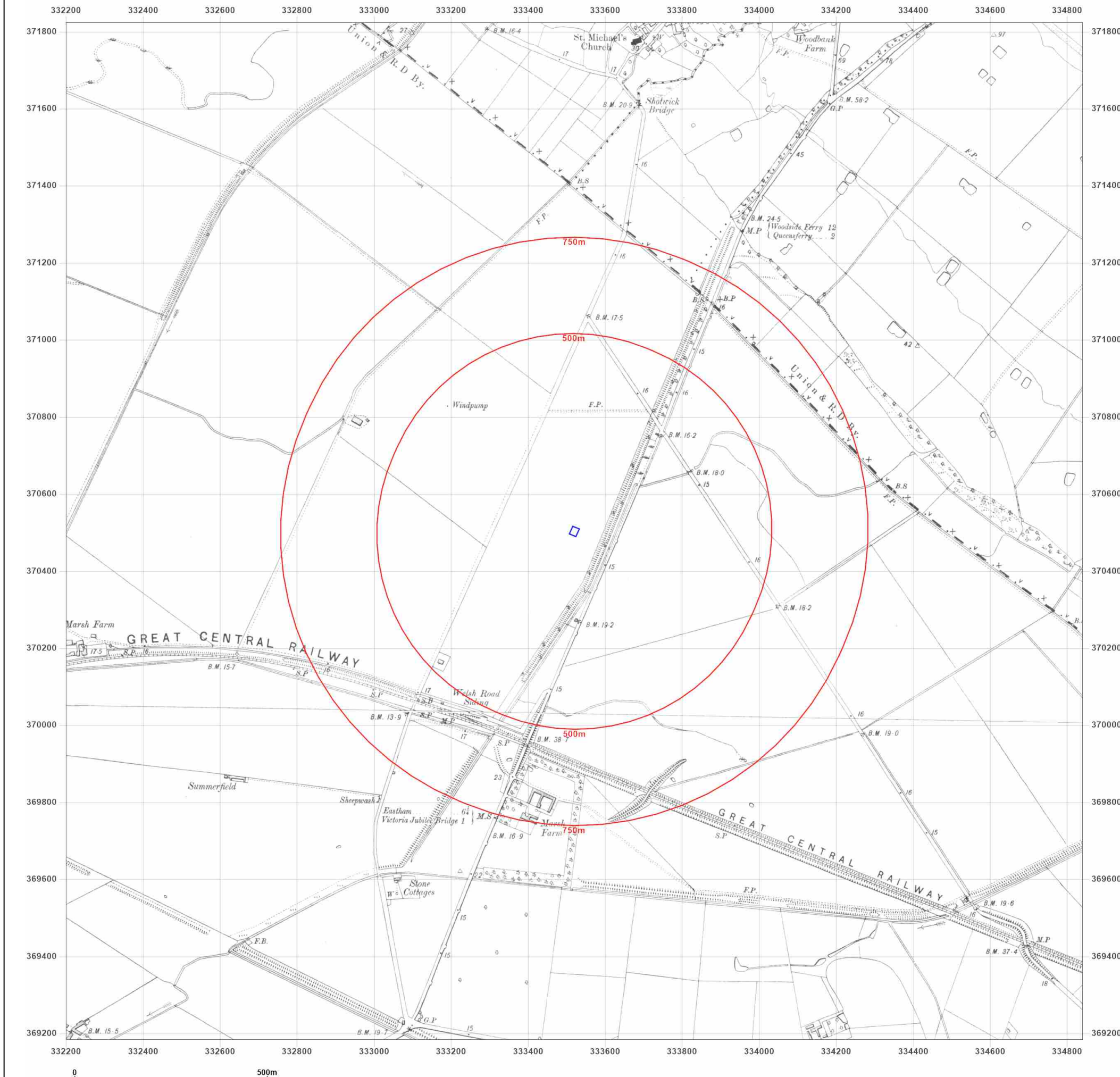


Produced by
Groundsure Insights
T: 08444 159000
E: info@groundsure.com
W: www.groundsure.com

© Crown copyright and database rights 2018 Ordnance Survey 100035207

Production date: 30 March 2022

Map legend available at:
www.groundsure.com/sites/default/files/groundsure_legend.pdf



Site Details:

UNIT 15 DEESIDE INDUSTRIAL
PARK, DROME ROAD,
SEALAND, CH5 2NY

Client Ref: K419_Telecycle_PO_1327
Report Ref: GS-8636275
Grid Ref: 333519, 370503

Map Name: County Series

Map date: 1909-1914

Scale: 1:10,560

Printed at: 1:10,560



Surveyed 1872
Revised 1913
Edition N/A
Copyright N/A
Levelled N/A

Surveyed 1872
Revised 1909
Edition N/A
Copyright N/A
Levelled N/A

Surveyed 1872
Revised 1914
Edition N/A
Copyright N/A
Levelled N/A

Surveyed 1872
Revised 1913
Edition 1913
Copyright N/A
Levelled N/A

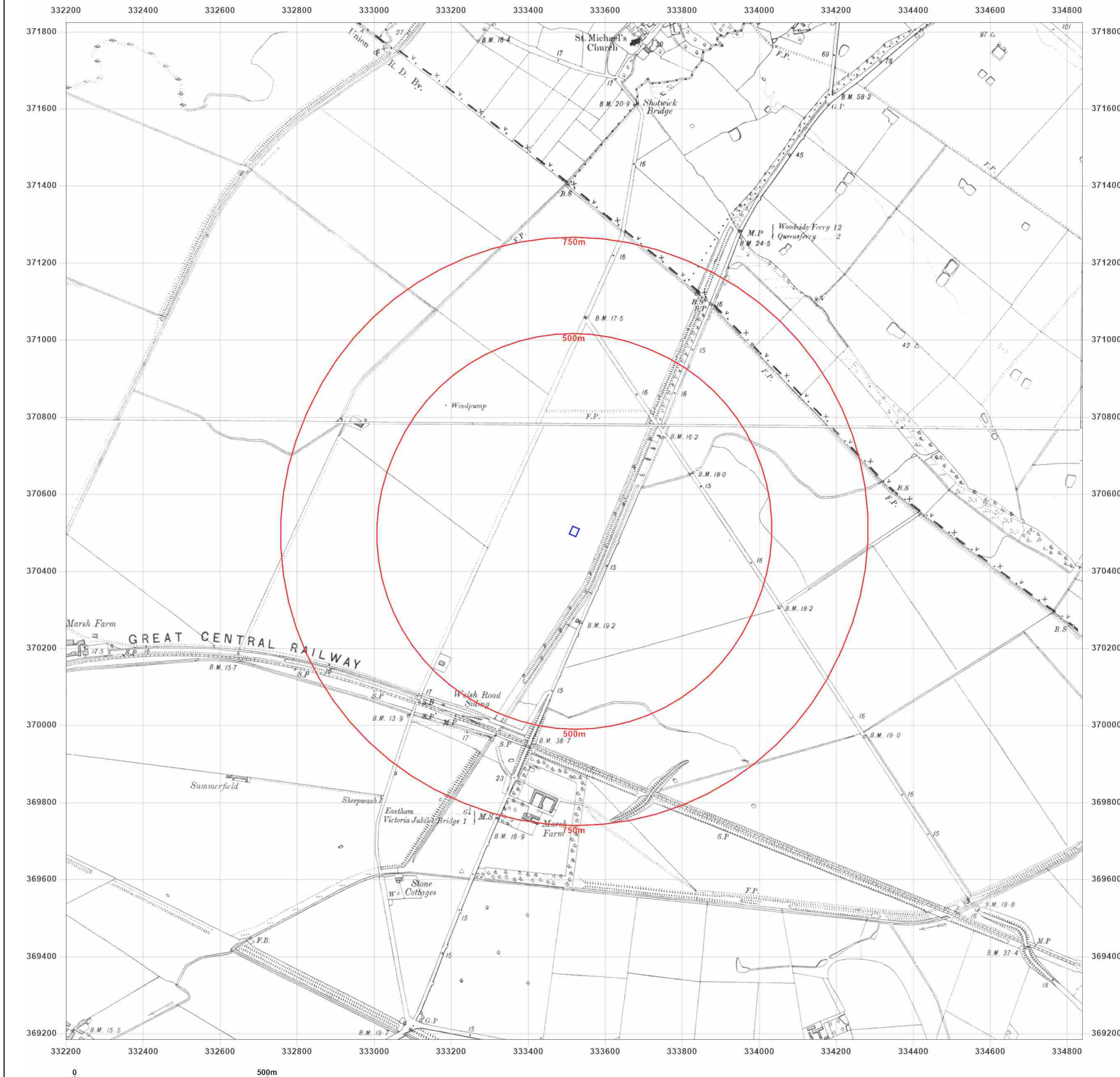


Produced by
Groundsure Insights
T: 08444 159000
E: info@groundsure.com
W: www.groundsure.com

© Crown copyright and database rights 2018 Ordnance Survey 100035207

Production date: 30 March 2022

Map legend available at:
www.groundsure.com/sites/default/files/groundsure_legend.pdf



Site Details:

UNIT 15 DEESIDE INDUSTRIAL
PARK, DROME ROAD,
SEALAND, CH5 2NY

Client Ref: K419_Telecycle_PO_1327
Report Ref: GS-8636275
Grid Ref: 333519, 370503

Map Name: County Series

Map date: 1938

Scale: 1:10,560

Printed at: 1:10,560



Surveyed 1869
Revised 1938
Edition N/A
Copyright N/A
Levelled N/A

Surveyed 1869
Revised 1938
Edition 1938
Copyright N/A
Levelled N/A

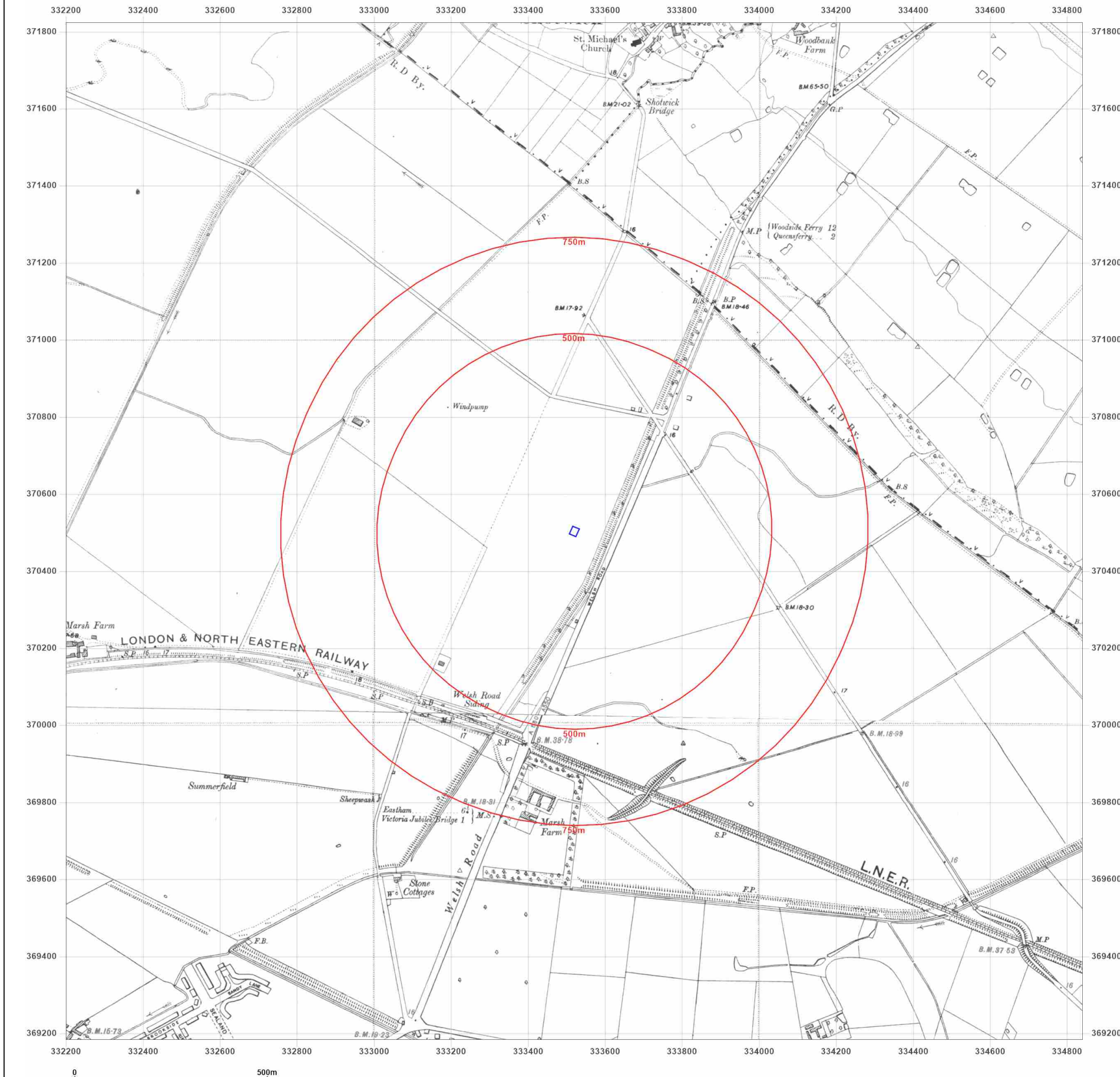


Produced by
Groundsure Insights
T: 08444 159000
E: info@groundsure.com
W: www.groundsure.com

© Crown copyright and database rights 2018 Ordnance Survey 100035207

Production date: 30 March 2022

Map legend available at:
www.groundsure.com/sites/default/files/groundsure_legend.pdf



Site Details:

UNIT 15 DEESIDE INDUSTRIAL
PARK, DROME ROAD,
SEALAND, CH5 2NY

Client Ref: K419_Telecycle_PO_1327
Report Ref: GS-8636275
Grid Ref: 333519, 370503

Map Name: County Series

Map date: 1948

Scale: 1:10,560

Printed at: 1:10,560



Surveyed 1869
Revised 1948
Edition N/A
Copyright N/A
Levelled N/A

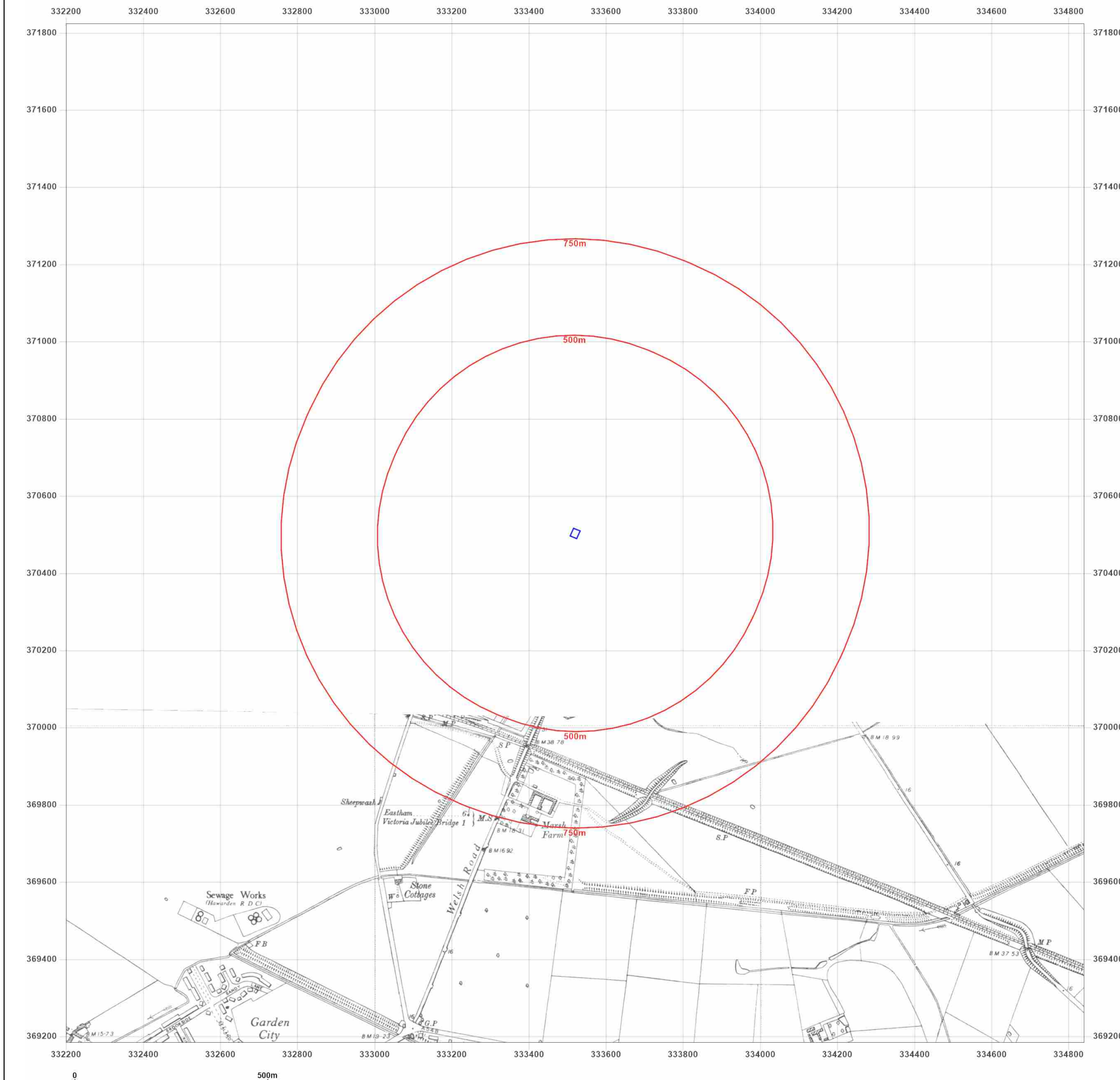


Produced by
Groundsure Insights
T: 08444 159000
E: info@groundsure.com
W: www.groundsure.com

© Crown copyright and database rights 2018 Ordnance Survey 100035207

Production date: 30 March 2022

Map legend available at:
www.groundsure.com/sites/default/files/groundsure_legend.pdf



Site Details:

UNIT 15 DEESIDE INDUSTRIAL
PARK, DROME ROAD,
SEALAND, CH5 2NY

Client Ref: K419_Telecycle_PO_1327
Report Ref: GS-8636275
Grid Ref: 333519, 370503

Map Name: Provisional


Map date: 1954

Scale: 1:10,560

Printed at: 1:10,560



Surveyed N/A
Revised 1953
Edition 1954
Copyright N/A
Levelled N/A

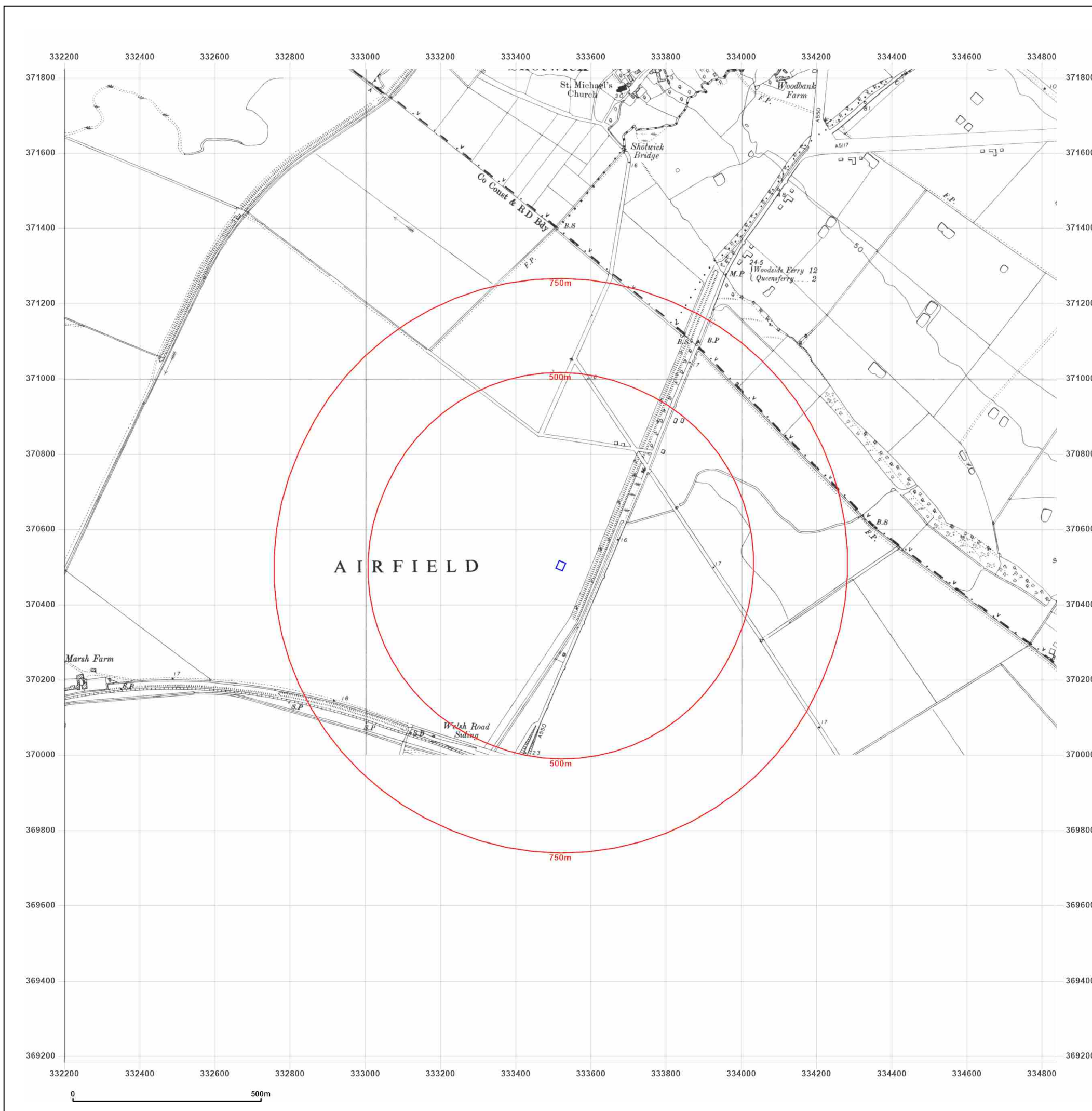


Produced by
Groundsure Insights
T: 08444 159000
E: info@groundsure.com
W: www.groundsure.com

© Crown copyright and database rights 2018 Ordnance Survey 100035207

Production date: 30 March 2022

Map legend available at:
www.groundsure.com/sites/default/files/groundsure_legend.pdf



Site Details:

UNIT 15 DEESIDE INDUSTRIAL
PARK, DROME ROAD,
SEALAND, CH5 2NY

Client Ref: K419_Telecycle_PO_1327
Report Ref: GS-8636275
Grid Ref: 333519, 370503

Map Name: Provisional

Map date: 1960-1963

Scale: 1:10,560

Printed at: 1:10,560



Surveyed 1872
Revised 1960
Edition N/A
Copyright N/A
Levelled N/A

Surveyed N/A
Revised 1962
Edition N/A
Copyright 1963
Levelled N/A

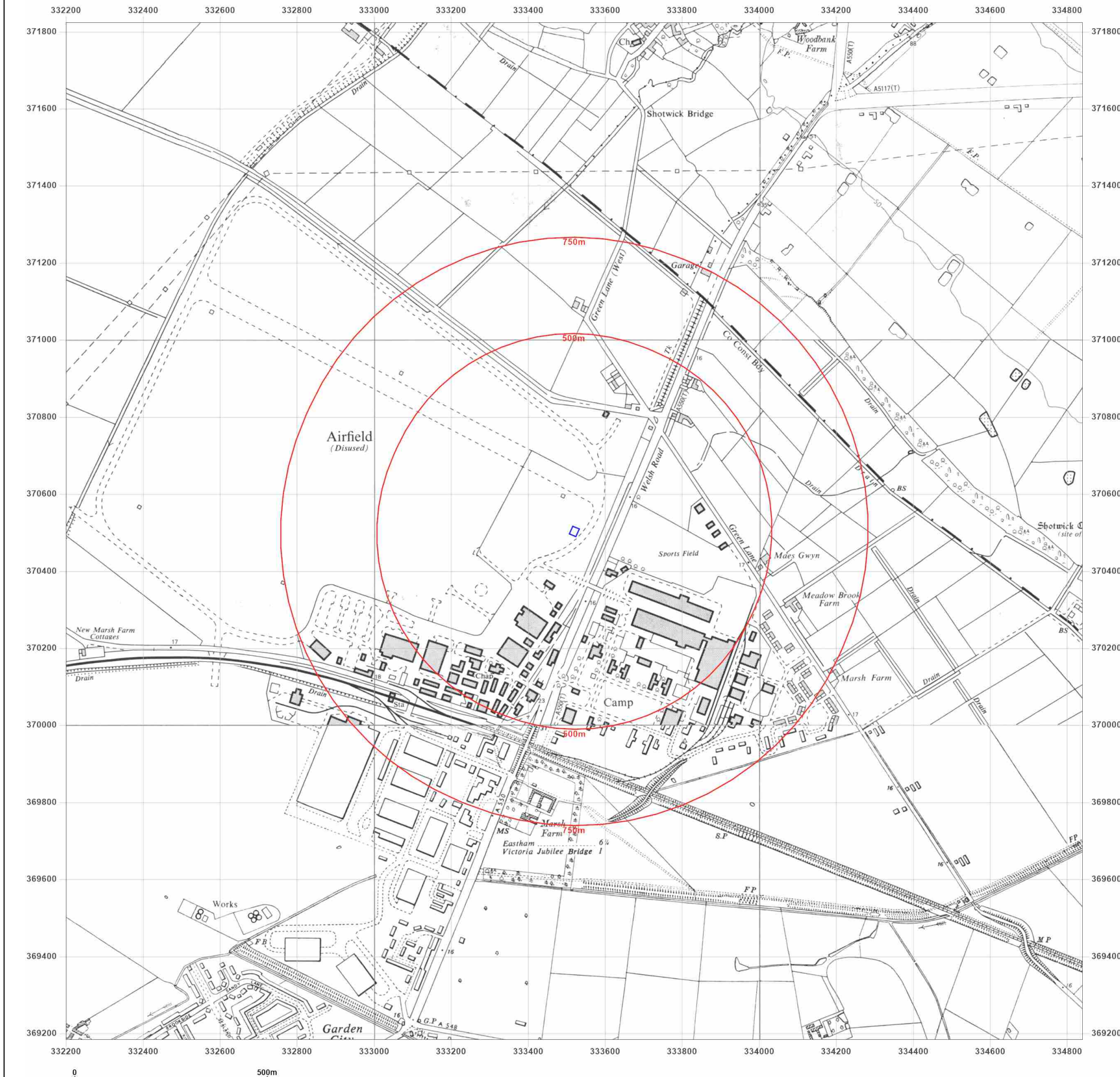


Produced by
Groundsure Insights
T: 08444 159000
E: info@groundsure.com
W: www.groundsure.com

© Crown copyright and database rights 2018 Ordnance Survey 100035207

Production date: 30 March 2022

Map legend available at:
www.groundsure.com/sites/default/files/groundsure_legend.pdf



Site Details:

UNIT 15 DEESIDE INDUSTRIAL
PARK, DROME ROAD,
SEALAND, CH5 2NY

Client Ref: K419_Telecycle_PO_1327
Report Ref: GS-8636275
Grid Ref: 333519, 370503

Map Name: Provisional

Map date: 1963

Scale: 1:10,560

Printed at: 1:10,560



Surveyed N/A
Revised 1963
Edition N/A
Copyright 1963
Levelled N/A

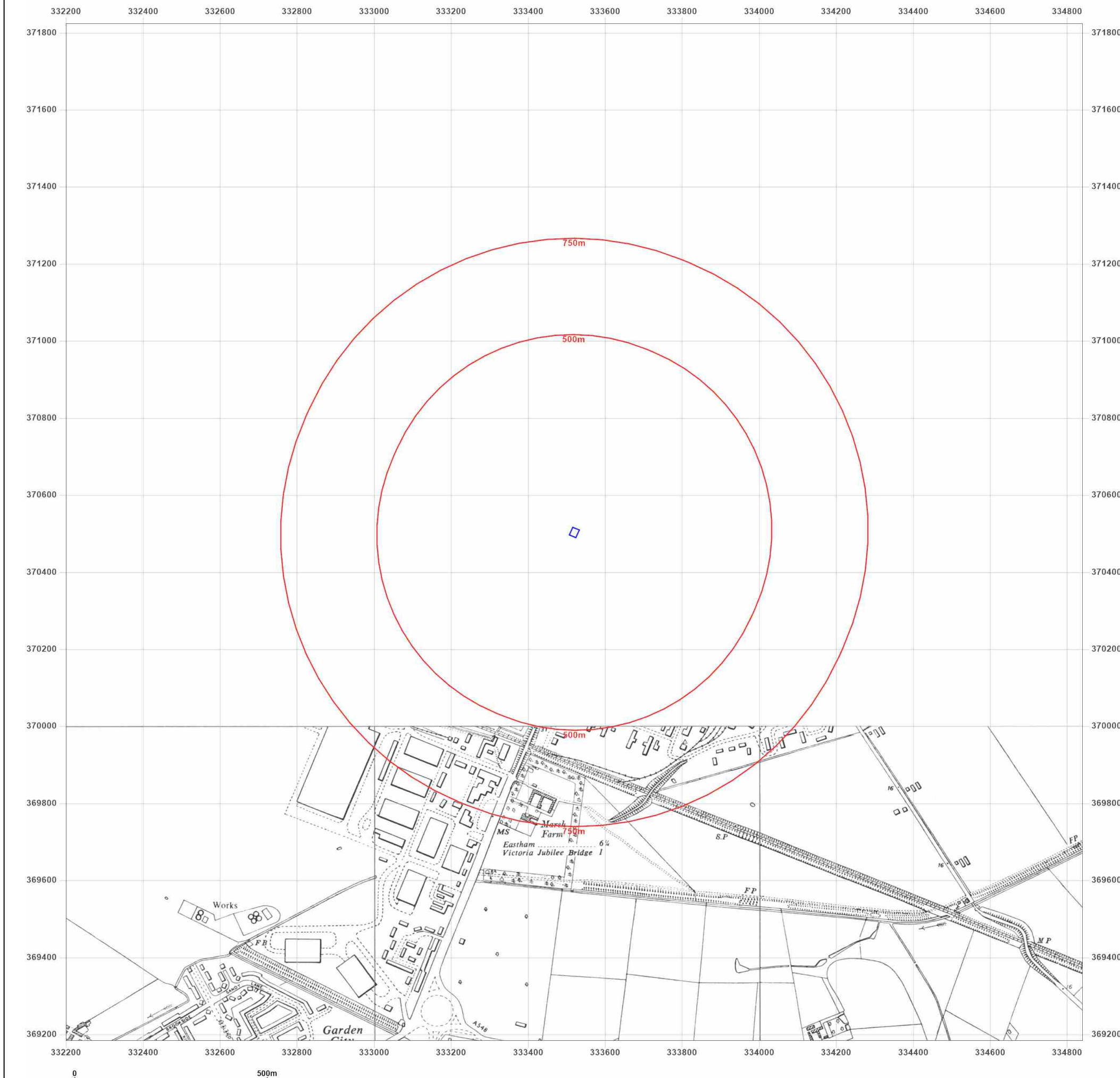


Produced by
Groundsure Insights
T: 08444 159000
E: info@groundsure.com
W: www.groundsure.com

© Crown copyright and database rights 2018 Ordnance Survey 100035207

Production date: 30 March 2022

Map legend available at:
www.groundsure.com/sites/default/files/groundsure_legend.pdf



Site Details:

UNIT 15 DEESIDE INDUSTRIAL
PARK, DROME ROAD,
SEALAND, CH5 2NY

Client Ref: K419_Telecycle_PO_1327
Report Ref: GS-8636275
Grid Ref: 333519, 370503

Map Name: Provisional

Map date: 1969-1970

Scale: 1:10,560

Printed at: 1:10,560



Surveyed 1965
Revised 1970
Edition N/A
Copyright 1970
Levelled N/A

Surveyed 1965
Revised 1968
Edition N/A
Copyright 1969
Levelled N/A

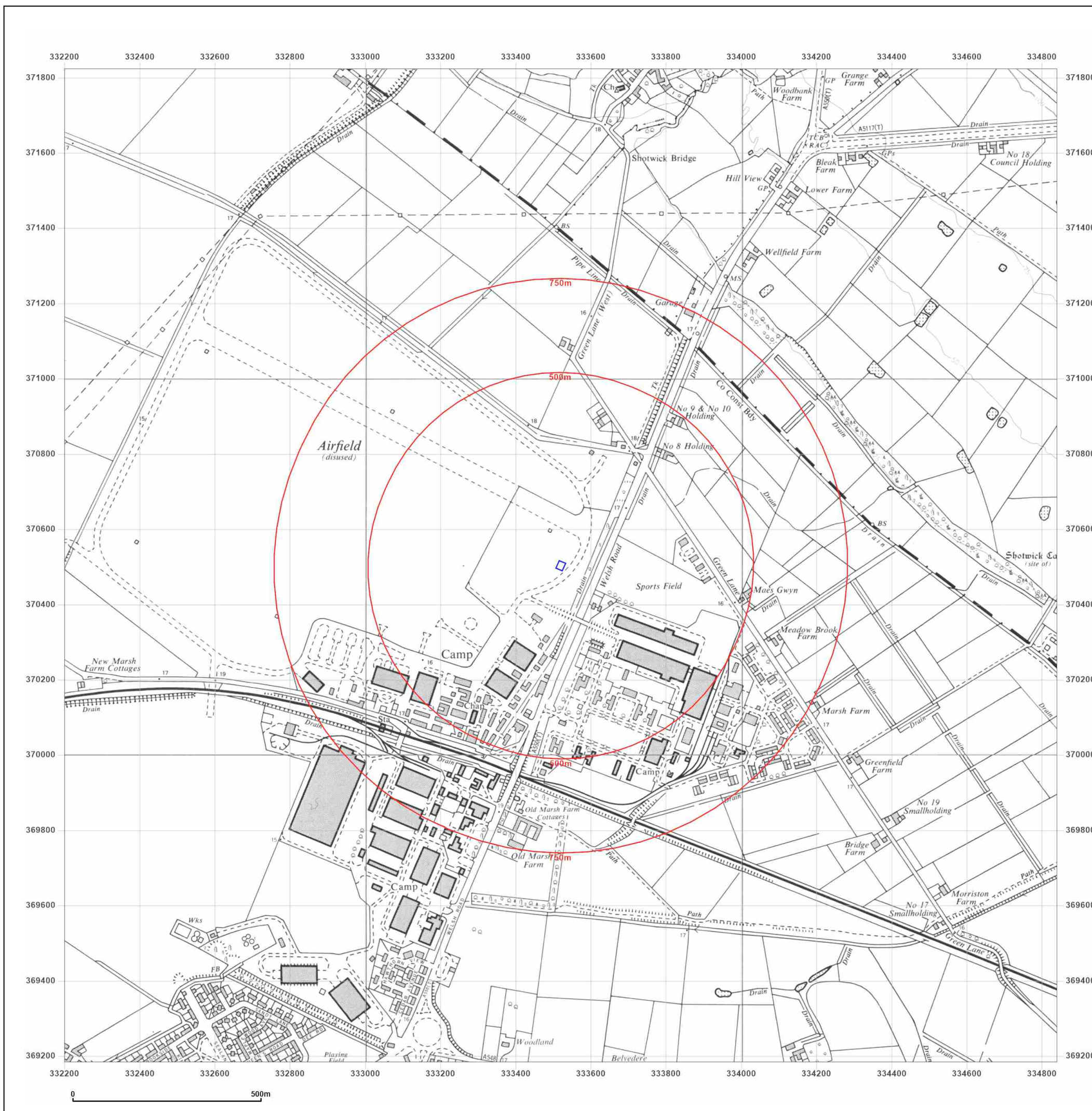


Produced by
Groundsure Insights
T: 08444 159000
E: info@groundsure.com
W: www.groundsure.com

© Crown copyright and database rights 2018 Ordnance Survey 100035207

Production date: 30 March 2022

Map legend available at:
www.groundsure.com/sites/default/files/groundsure_legend.pdf



Site Details:

UNIT 15 DEESIDE INDUSTRIAL
PARK, DROME ROAD,
SEALAND, CH5 2NY

Client Ref: K419_Telecycle_PO_1327
Report Ref: GS-8636275
Grid Ref: 333519, 370503

Map Name: National Grid

Map date: 1978-1981

Scale: 1:10,000

Printed at: 1:10,000



Surveyed 1981
Revised 1981
Edition N/A
Copyright N/A
Levelled N/A

Surveyed 1969
Revised 1978
Edition N/A
Copyright 1978
Levelled 1965



Produced by
Groundsure Insights
T: 08444 159000
E: info@groundsure.com
W: www.groundsure.com

© Crown copyright and database rights 2018 Ordnance Survey 100035207

Production date: 30 March 2022

Map legend available at:
www.groundsure.com/sites/default/files/groundsure_legend.pdf



Site Details:

UNIT 15 DEESIDE INDUSTRIAL
PARK, DROME ROAD,
SEALAND, CH5 2NY

Client Ref: K419_Telecycle_PO_1327
Report Ref: GS-8636275
Grid Ref: 333519, 370503

Map Name: National Grid

Map date: 1989-1992


Scale: 1:10,000

Printed at: 1:10,000



Surveyed 1981
Revised 1992
Edition N/A
Copyright N/A
Levelled N/A

Surveyed 1988
Revised 1989
Edition N/A
Copyright N/A
Levelled N/A



Produced by
Groundsure Insights
T: 08444 159000
E: info@groundsure.com
W: www.groundsure.com

© Crown copyright and database rights 2018 Ordnance Survey 100035207

Production date: 30 March 2022

Map legend available at:
www.groundsure.com/sites/default/files/groundsure_legend.pdf



Site Details:

UNIT 15 DEESIDE INDUSTRIAL
PARK, DROME ROAD,
SEALAND, CH5 2NY

Client Ref: K419_Telecycle_PO_1327
Report Ref: GS-8636275
Grid Ref: 333519, 370503

Map Name: National Grid

Map date: 2001

Scale: 1:10,000

Printed at: 1:10,000



2001

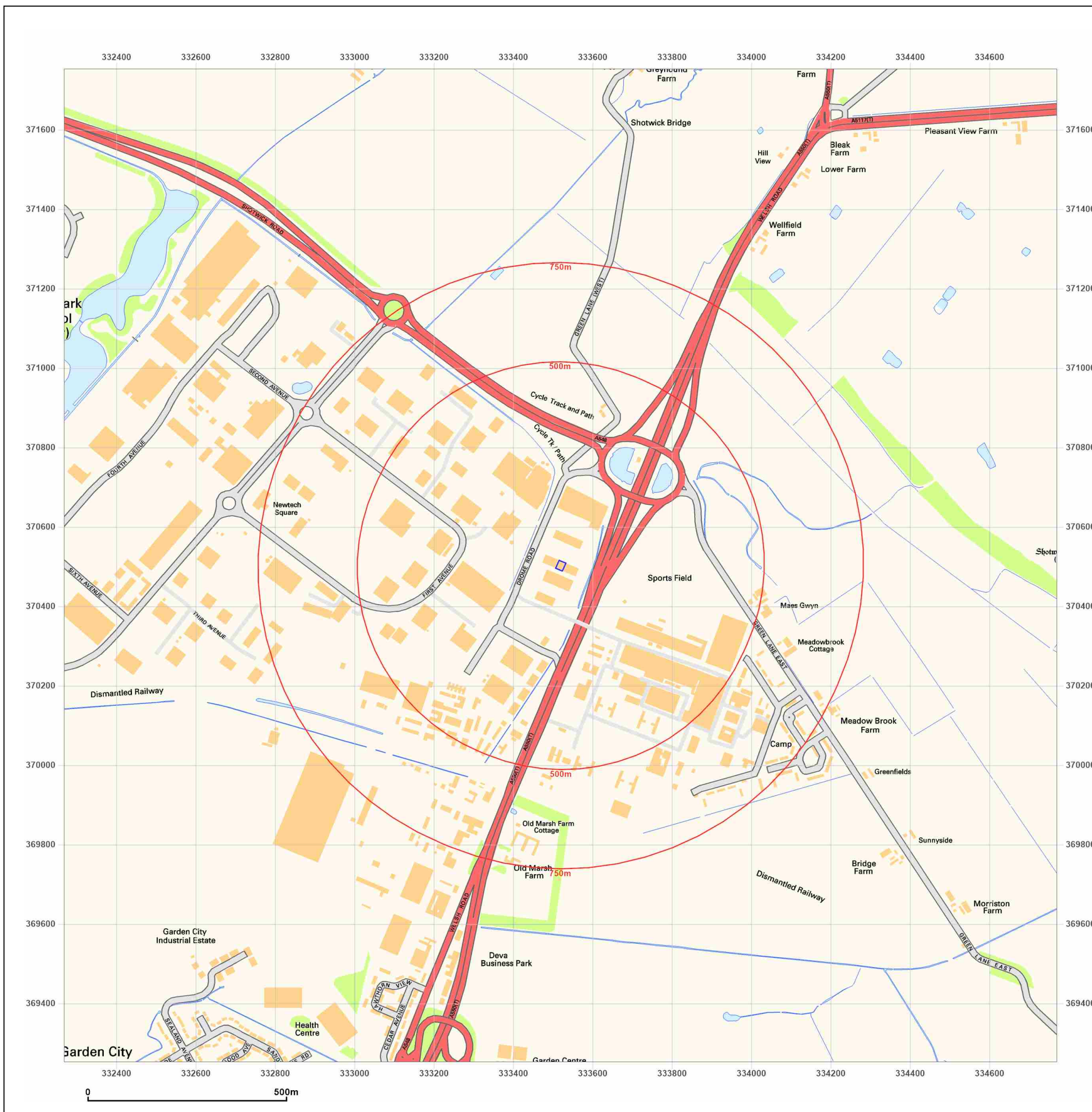


Produced by
Groundsure Insights
T: 08444 159000
E: info@groundsure.com
W: www.groundsure.com

© Crown copyright and database rights 2018 Ordnance Survey 100035207

Production date: 30 March 2022

Map legend available at:
www.groundsure.com/sites/default/files/groundsure_legend.pdf



Site Details:

UNIT 15 DEESIDE INDUSTRIAL
PARK, DROME ROAD,
SEALAND, CH5 2NY

Client Ref: K419_Telecycle_PO_1327
Report Ref: GS-8636275
Grid Ref: 333519, 370503

Map Name: National Grid

Map date: 2010

Scale: 1:10,000

Printed at: 1:10,000



2010

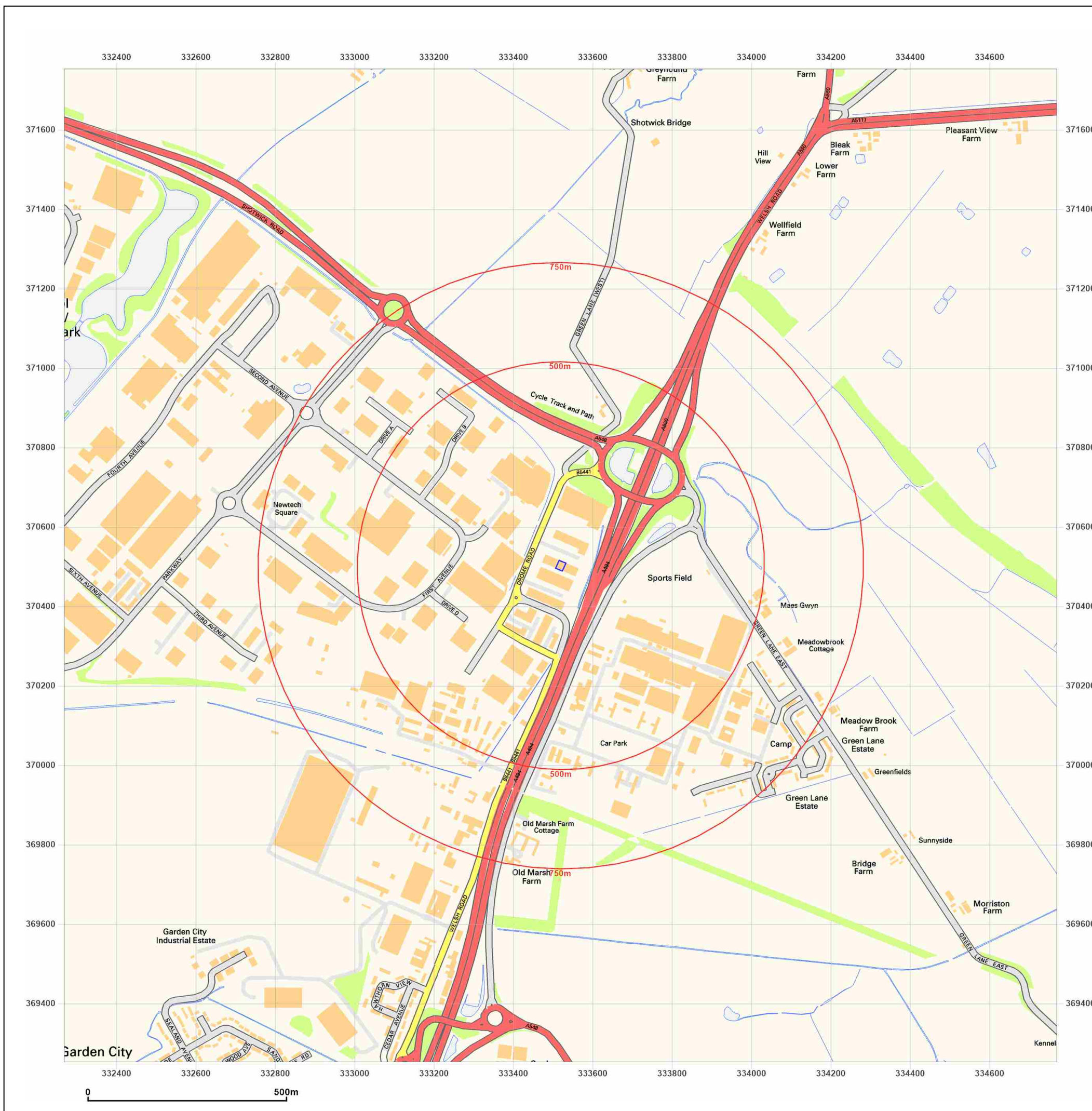


Produced by
Groundsure Insights
T: 08444 159000
E: info@groundsure.com
W: www.groundsure.com

© Crown copyright and database rights 2018 Ordnance Survey 100035207

Production date: 30 March 2022

Map legend available at:
www.groundsure.com/sites/default/files/groundsure_legend.pdf



Site Details:

UNIT 15 DEESIDE INDUSTRIAL
PARK, DROME ROAD,
SEALAND, CH5 2NY

Client Ref: K419_Telecycle_PO_1327
Report Ref: GS-8636275
Grid Ref: 333519, 370503

Map Name: National Grid

Map date: 2022

Scale: 1:10,000

Printed at: 1:10,000



2022



Produced by
Groundsure Insights
T: 08444 159000
E: info@groundsure.com
W: www.groundsure.com

© Crown copyright and database rights 2018 Ordnance Survey 100035207

Production date: 30 March 2022

Map legend available at:
www.groundsure.com/sites/default/files/groundsure_legend.pdf

