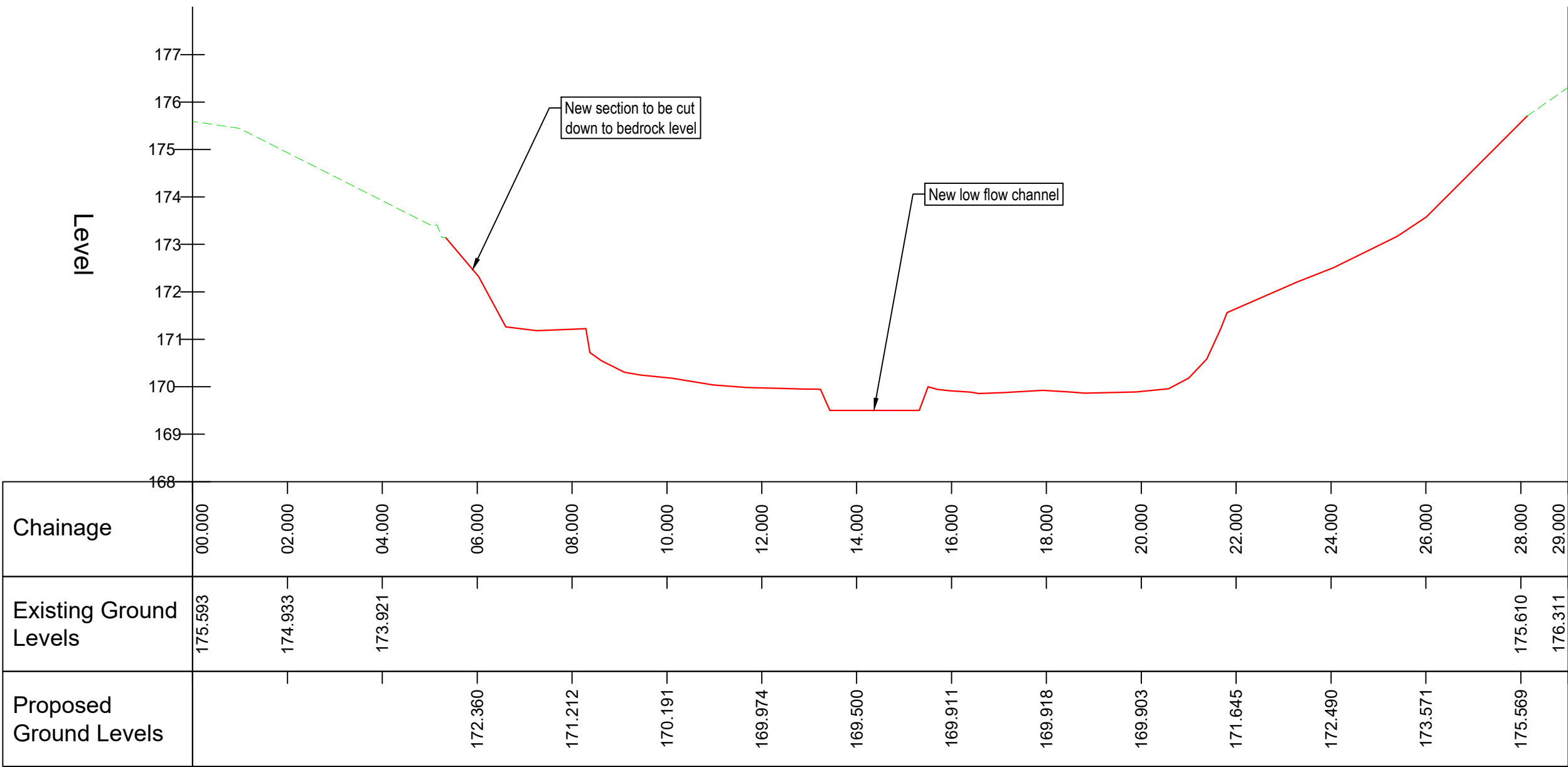
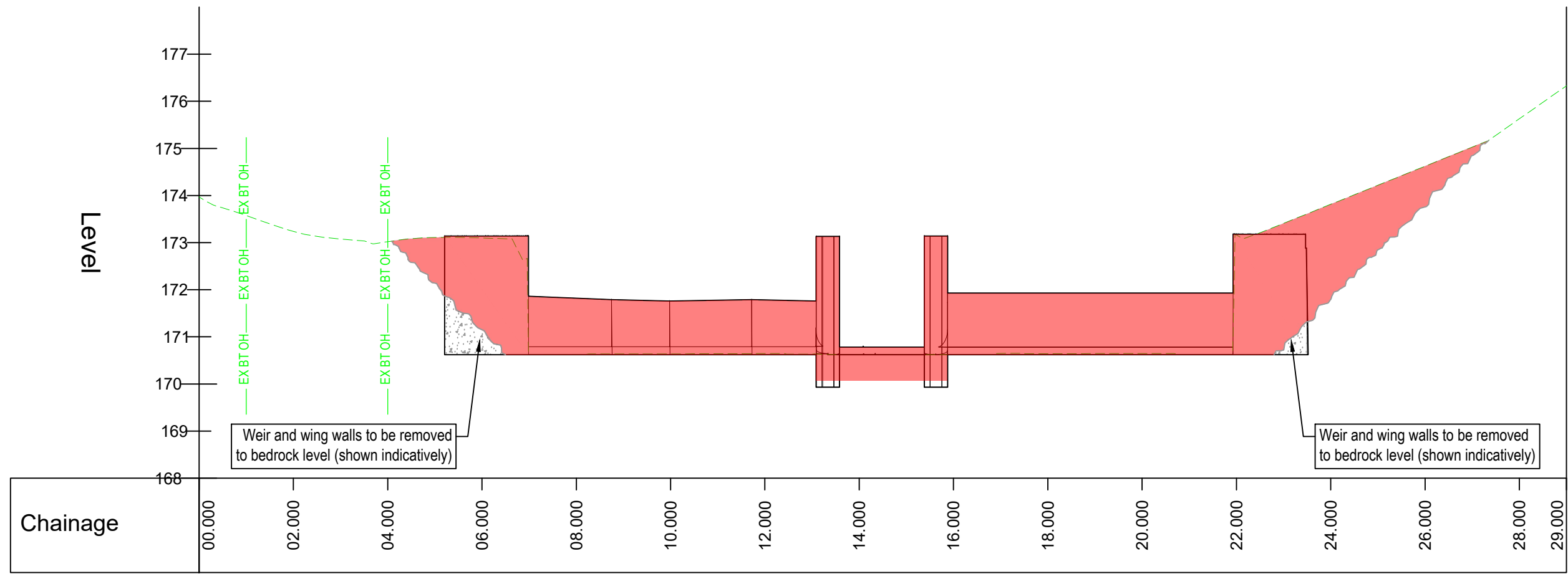


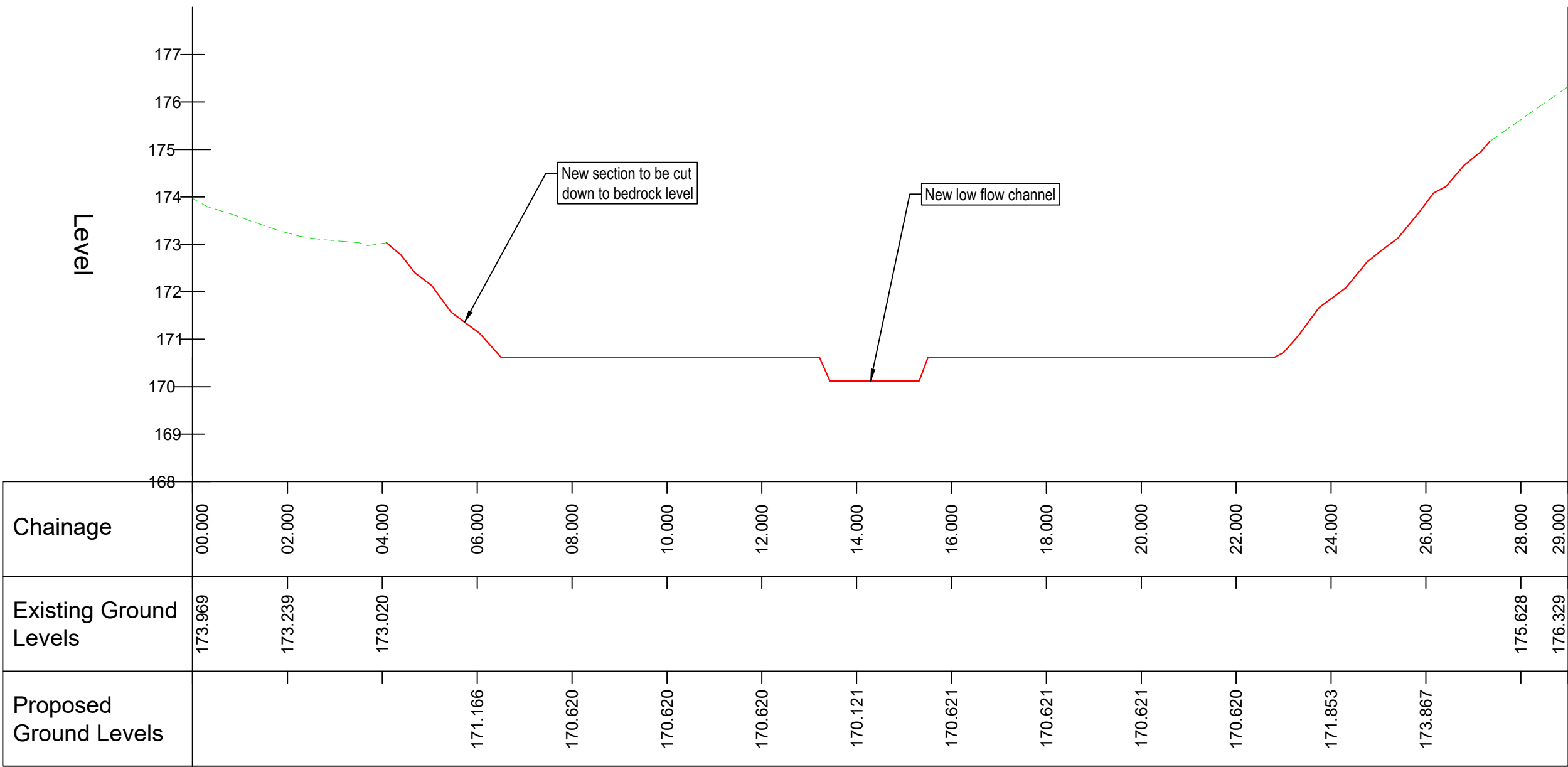
Cross Section 1 - Existing Weir Crest
Scale: H 1:100,V 1:100. Datum: 168.000



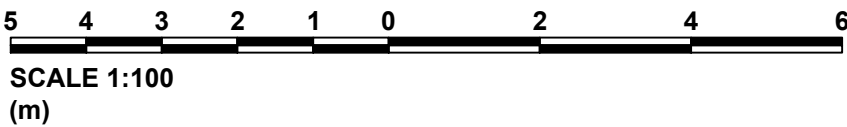
Cross Section 1 - Proposed
Scale: H 1:100,V 1:100. Datum: 168.000



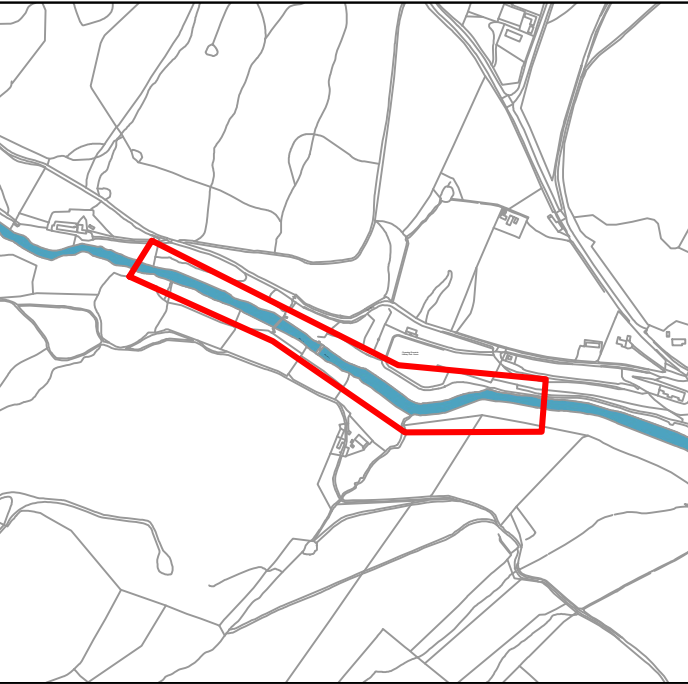
Cross Section 2 - Existing Weir Toe
Scale: H 1:100,V 1:100. Datum: 168.000



Cross Section 2 - Proposed
Scale: H 1:100,V 1:100. Datum: 168.000



A1



Key Plan
Scale 1:10,000

- Nodiadau / Notes**
- All dimensions in millimetres and all levels in metres to ordnance datum (Newlyn) unless stated otherwise.
 - Do not scale from this drawing. Only figured dimensions and levels are to be used.
 - Material from gabions to be disposed of responsibly off site.
 - See drawing 290013-ARP-IZ-CL-DR-ZX-0002 for plan section extent.
 - Information on existing structures taken from 1958 construction drawings provided by NRW - refer to Site Information.

- Legend**
- Proposed demolishing works
 - Proposed Ground/Bed Level
 - Existing Ground/Bed Level
- Legend - Utilities**
- Ex BT OH
 - Existing BT (Overhead)

OS Ref: 294440,285513

P01	29.04.22	CF	PS	RG
Rev	Date	By	Chkd	Appd

ARUP

4 Pierhead Street
Caerdydd / Cardiff
CF10 4QP
Tel +44 029 2047 3727
www.arup.com



Enw a Rhif y Proiect CNC / NRW Project Name and Number

CE0603-509

**SALMON FOR TOMORROW
PHASE 2
CLYWEDOG**

Tellî Lluniad / Drawing Title

**CROSS SECTIONS: DEMOLITION
AND PROPOSED**

Graddfa yn A1 / Scale at A1

1:100

Rhan / Role

General

Addasrwydd / Suitability

For Information

Rhif y Proiect Arup / Arup Project Number

290013

Rhif y Lluniad / Drawing Number

P01

290013-ARP-IZ-CL-DR-ZX-0004