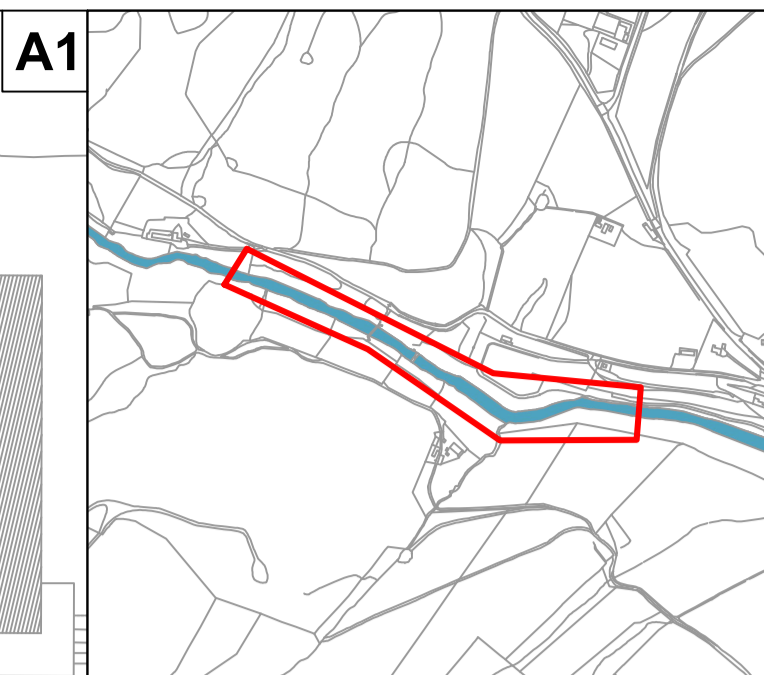


Site Plan
Scale 1:250



Key Plan
Scale 1:10,000

- Nodiadau / Notes**
- All dimensions in millimetres and all levels in metres to ordnance datum (Newlyn) unless stated otherwise.
 - Do not scale from this drawing. Only figured dimensions and levels are to be used.
 - Information on existing structures taken from 1958 construction drawings provided by NRW - refer to Site Information.

- Legend**
- Existing level upstream of weir
 - Bedrock level and level downstream of weir
- Legend - Utilities**
- EX BT OH Existing BT (Overhead)

OS Ref: 294440,285513

| P01 | 29.04.22 | CF | PS | RG |
|-----|----------|----|------|-------|
| Rev | Date | By | Chkd | Apprd |

ARUP

4 Pierhead Street
Caerdydd / Cardiff
CF10 4QP
Tel +44 029 2047 3727
www.arup.com

Cleient / Client
Cyfoeth Naturiol Cymru
Natural Resources Wales

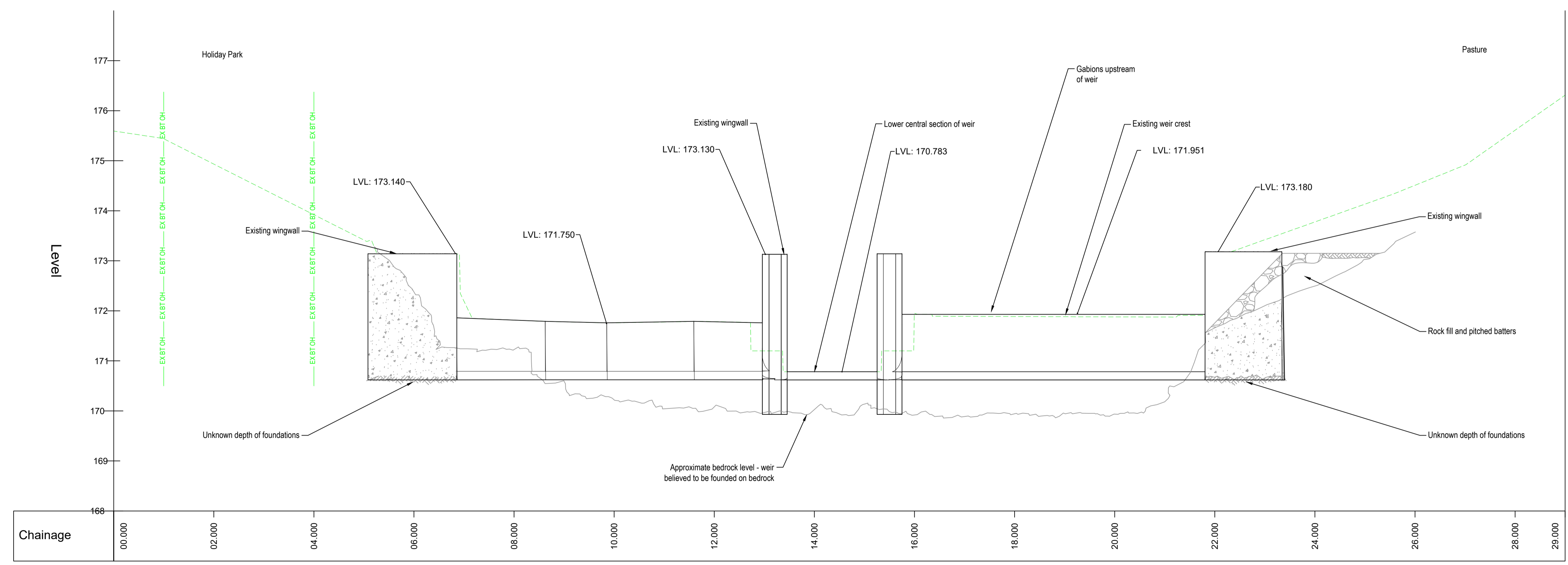
Enw a Rhif y Proiect CNC / NRW Project Name and Number
CE0603-509

SALMON FOR TOMORROW
PHASE 2
CLYWEDOG

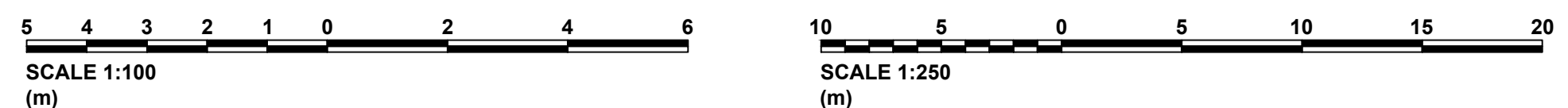
Tell Luniad / Drawing Title
EXISTING LONG SECTION AND CROSS SECTIONS

Graddfa yn A1 / Scale at A1
As Shown

| General | | Status / Status |
|---|-----------------------------|-----------------|
| Addasrwyddi / Suitability | | S2 |
| Rhif y Proiect Arup / Arup Project Number | 290013 | Adolygiad / Rev |
| Rhif y Luniad / Drawing Number | 290013-ARP-IZ-CL-DR-ZX-0003 | P01 |



Cross Section 1 - Existing Weir Crest
Scale: H 1:50, V 1:50. Datum: 168.000



NOTES ABOUT STATUTORY UTILITY PROVIDERS RETURNS

- THE POSITIONS OF THE EXISTING SERVICES ON THIS DRAWING HAVE BEEN INTERPRETED FROM INFORMATION RECEIVED FROM THE STATUTORY UNDERTAKERS (LINESEARCH 23/11/21).
- NO UTILITIES SHOWN ON AVAILABLE STATUTORY UNDERTAKER RECORDS IN PROXIMITY TO PROPOSED WORKS: VIRGIN MEDIA, WALES AND WEST UTILITIES.
- THIS DRAWING HAS BEEN PRODUCED BASED ON THE ABOVE INFORMATION SOURCES. STATUTORY UNDERTAKER PLANS INDICATED THE PRESENCE OF A UTILITY SERVICE. THEIR LOCATIONS ARE INDICATIVE AND SHOULD NOT BE RELIED UPON FOR ACCURACY.
- EXACT LOCATIONS OF UTILITIES SHOULD BE CONFIRMED ON SITE. THE CONTRACTOR SHOULD VERIFY, THROUGH POSITIVE IDENTIFICATION, THE LOCATION OF UTILITIES RECORDED IN CLOSE PROXIMITY TO THE WORKS.
- THE CONTRACTOR SHOULD ANTICIPATE ADDITIONAL SERVICES CONNECTING TO THE PROPERTIES AND / OR STREET FURNITURE SUCH AS LAMPPOSTS THAT ARE NOT GENERALLY COVERED BY THE RETURNS FROM INDIVIDUAL STATUTORY AUTHORITIES.