






HYG871 - Ty'r-Ywen

DRAWING A1

Water Feature Survey

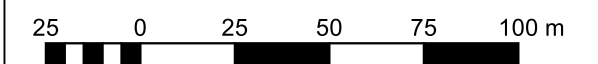
KEY

-  Site Ownership Boundary
-  250m Search Radius
-  Water Features (Body)
-  Water Features (Line)
-  Water Features (Point)

Contains OS Data
© Crown Copyrights [2022] Licence No. 100047852



Contains Bing Satellite imagery
© Microsoft [2022]



Date	By	Paper	Scale	Rev
01 03 2022	DD	A3	1:2,000	1