

Site Details:

VIRIDOR WASTE
MANAGEMENT, SOUTH
PONTPOOL INDUSTRI,
PANTEG WAY, PONTPOOL,
NP4 0LS

Client Ref: New_Inn_-_project_2507
Report Ref: HMD-2591337
Grid Ref: 329647, 199808

Map Name: County Series

Map date: 1881

Scale: 1:10,560

Printed at: 1:10,560



Surveyed 1881
Revised 1881
Edition N/A
Copyright N/A
Levelled N/A

Surveyed 1881
Revised 1881
Edition N/A
Copyright N/A
Levelled N/A

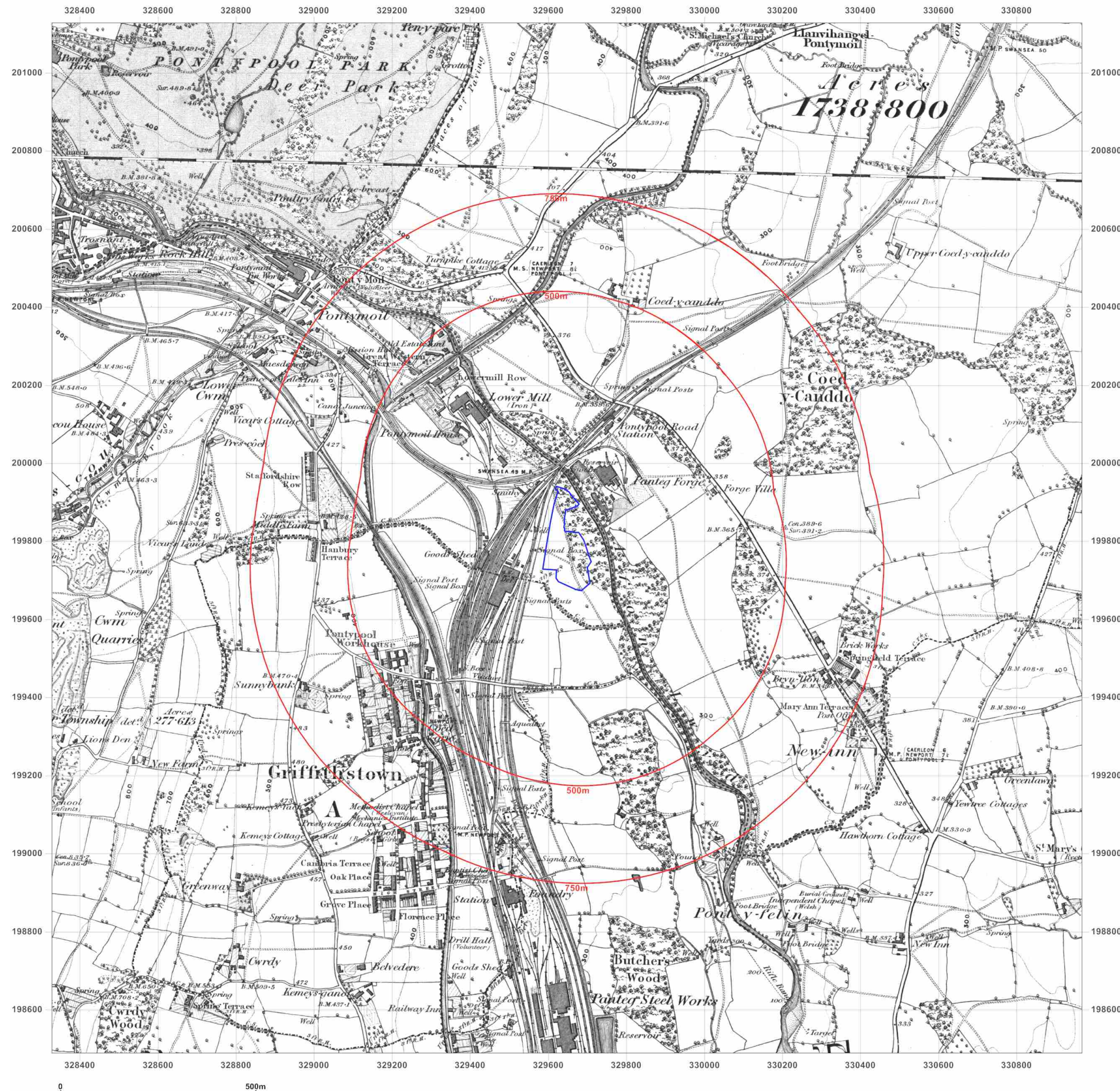


Produced by
Groundsure Insights
T: 08444 159000
E: info@groundsure.com
W: www.groundsure.com

© Crown copyright and database rights 2015 Ordnance Survey 100035207

Production date: 16 November 2015

To view map legend click here [Legend](#)



Site Details:

VIRIDOR WASTE
MANAGEMENT, SOUTH
PONTYPOOL INDUSTRI,
PANTEG WAY, PONTYPOOL,
NP4 0LS

Client Ref: New_Inn_-_project_2507
Report Ref: HMD-2591337
Grid Ref: 329647, 199808

Map Name: County Series

Map date: 1900

Scale: 1:10,560

Printed at: 1:10,560



Surveyed 1880
Revised 1900
Edition N/A
Copyright N/A
Levelled N/A

Surveyed 1880
Revised 1900
Edition N/A
Copyright N/A
Levelled N/A

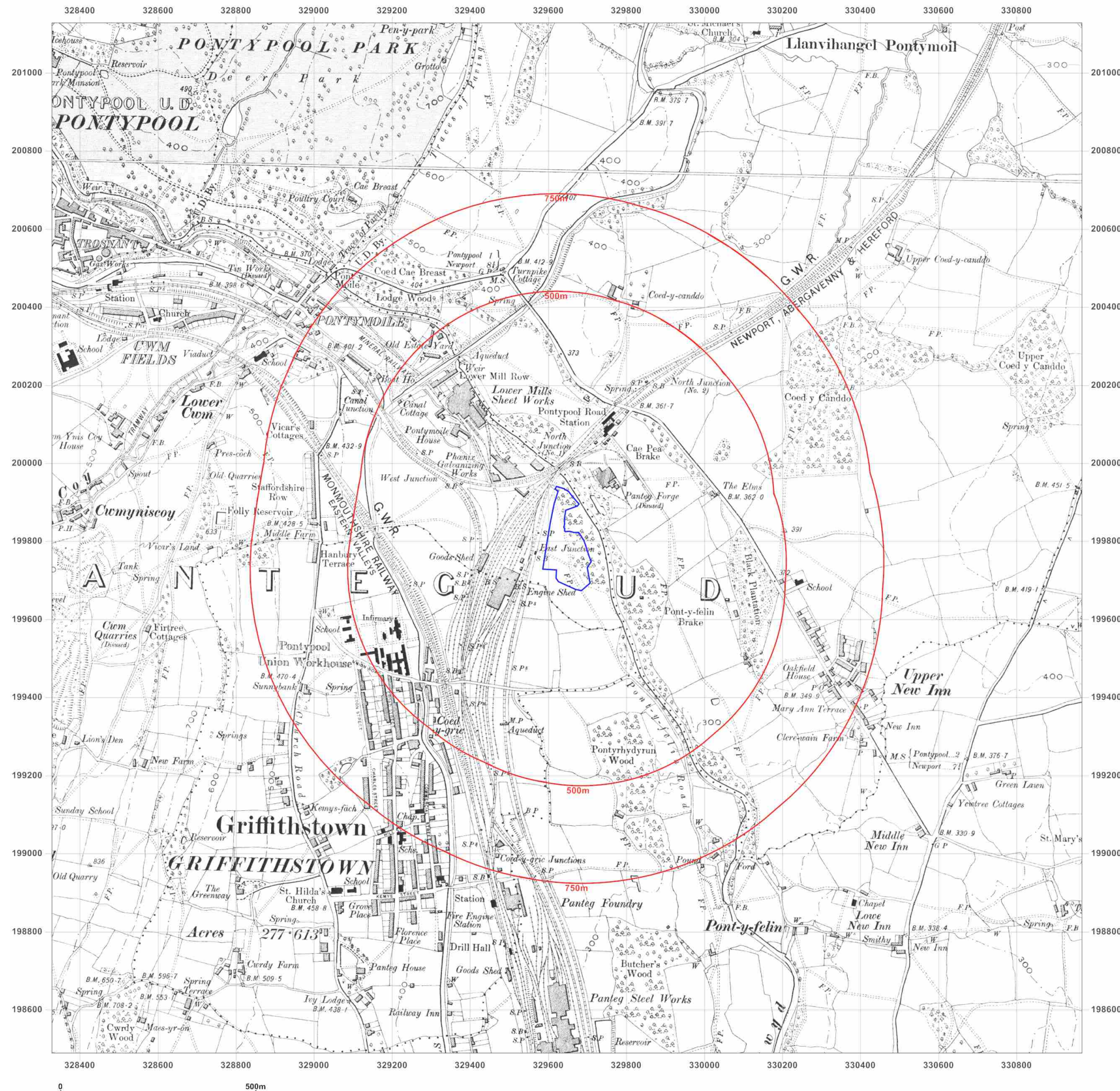


Produced by
Groundsure Insights
T: 08444 159000
E: info@groundsure.com
W: www.groundsure.com

© Crown copyright and database rights 2015 Ordnance Survey 100035207

Production date: 16 November 2015

To view map legend click here [Legend](#)



Site Details:

VIRIDOR WASTE
MANAGEMENT, SOUTH
PONTYPOOL INDUSTRI,
PANTEG WAY, PONTYPOOL,
NP4 0LS

Client Ref: New_Inn_-_project_2507
Report Ref: HMD-2591337
Grid Ref: 329647, 199808

Map Name: County Series

Map date: 1917-1922

Scale: 1:10,560

Printed at: 1:10,560



Surveyed 1880
Revised 1917
Edition N/A
Copyright N/A
Levelled N/A

Surveyed 1880
Revised 1922
Edition N/A
Copyright N/A
Levelled N/A

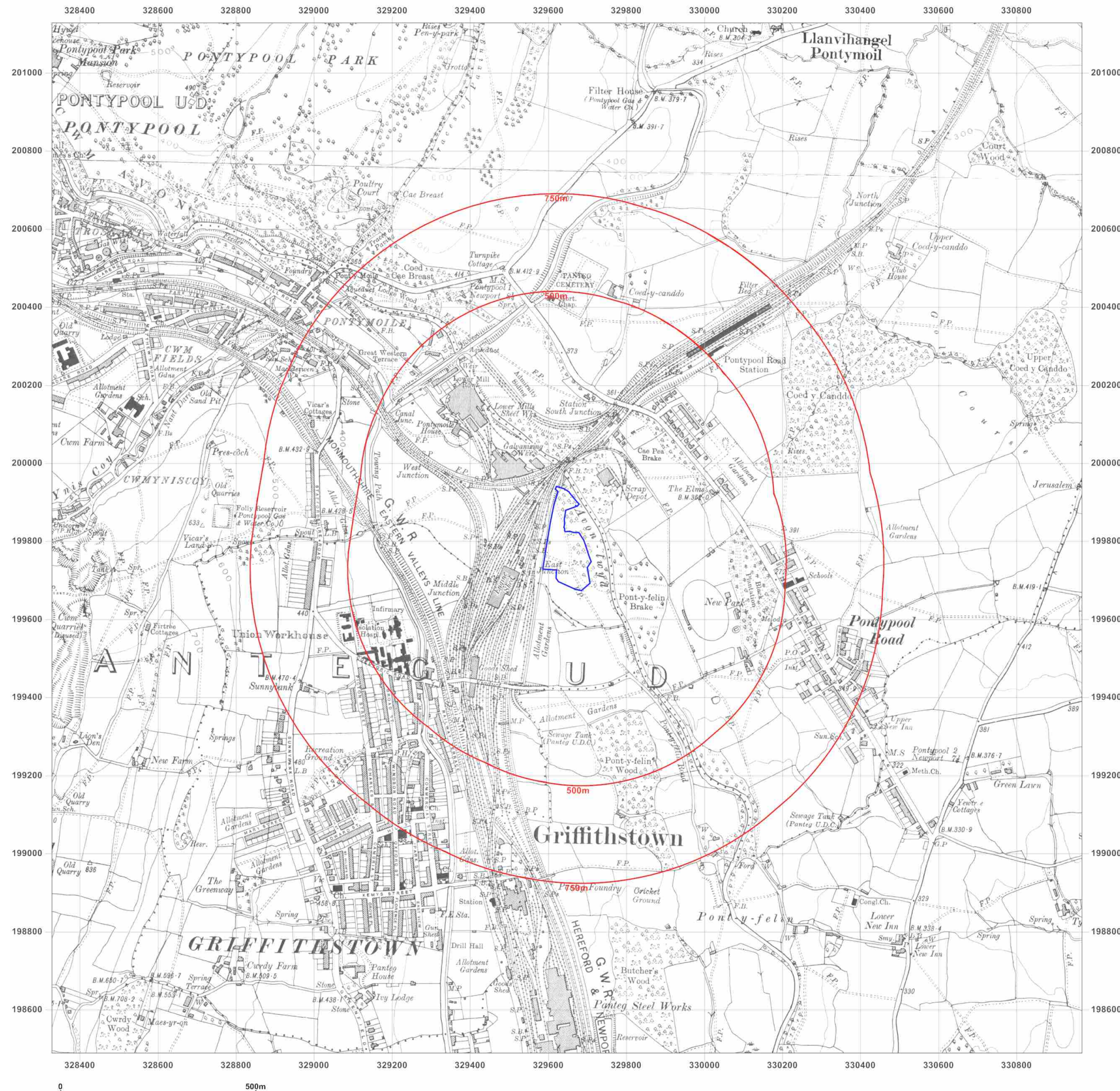


Produced by
Groundsure Insights
T: 08444 159000
E: info@groundsure.com
W: www.groundsure.com

© Crown copyright and database rights 2015 Ordnance Survey 100035207

Production date: 16 November 2015

To view map legend click here [Legend](#)



Site Details:

VIRIDOR WASTE
MANAGEMENT, SOUTH
PONTYPOOL INDUSTRI,
PANTEG WAY, PONTYPOOL,
NP4 0LS

Client Ref: New_Inn_-_project_2507
Report Ref: HMD-2591337
Grid Ref: 329647, 199808

Map Name: County Series

Map date: 1938

Scale: 1:10,560

Printed at: 1:10,560



Surveyed 1880
Revised 1938
Edition 1938
Copyright N/A
Levelled N/A

Surveyed 1880
Revised 1938
Edition N/A
Copyright N/A
Levelled N/A

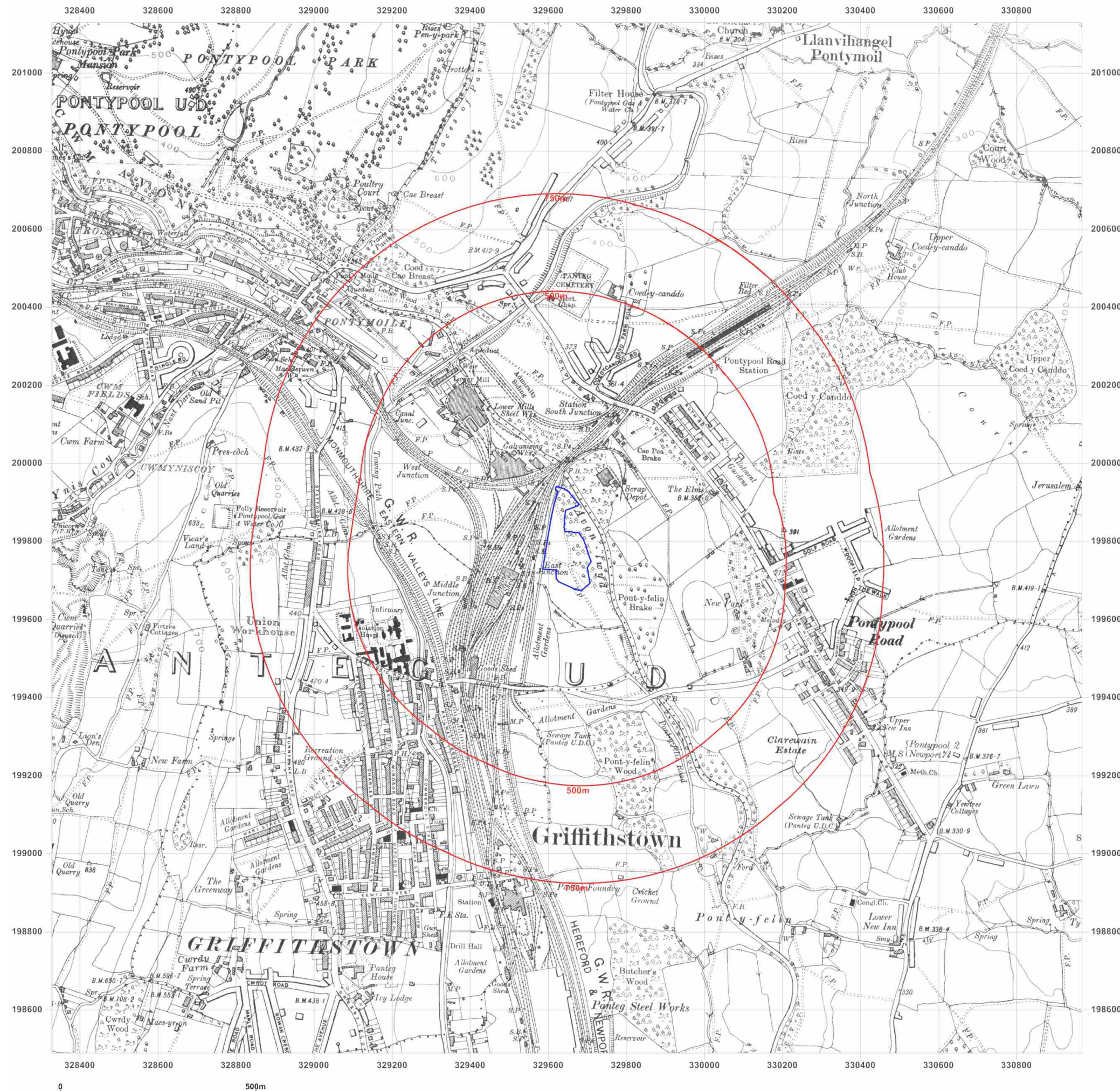


Produced by
Groundsure Insights
T: 08444 159000
E: info@groundsure.com
W: www.groundsure.com

© Crown copyright and database rights 2015 Ordnance Survey 100035207

Production date: 16 November 2015

To view map legend click here [Legend](#)



Site Details:

VIRIDOR WASTE
MANAGEMENT, SOUTH
PONTYPOOL INDUSTRI,
PANTEG WAY, PONTYPOOL,
NP4 0LS

Client Ref: New_Inn_-_project_2507
Report Ref: HMD-2591337
Grid Ref: 329647, 199808

Map Name: County Series

Map date: 1949

Scale: 1:10,560

Printed at: 1:10,560



Surveyed 1880
Revised 1949
Edition N/A
Copyright N/A
Levelled N/A

Surveyed 1949
Revised 1949
Edition N/A
Copyright N/A
Levelled N/A

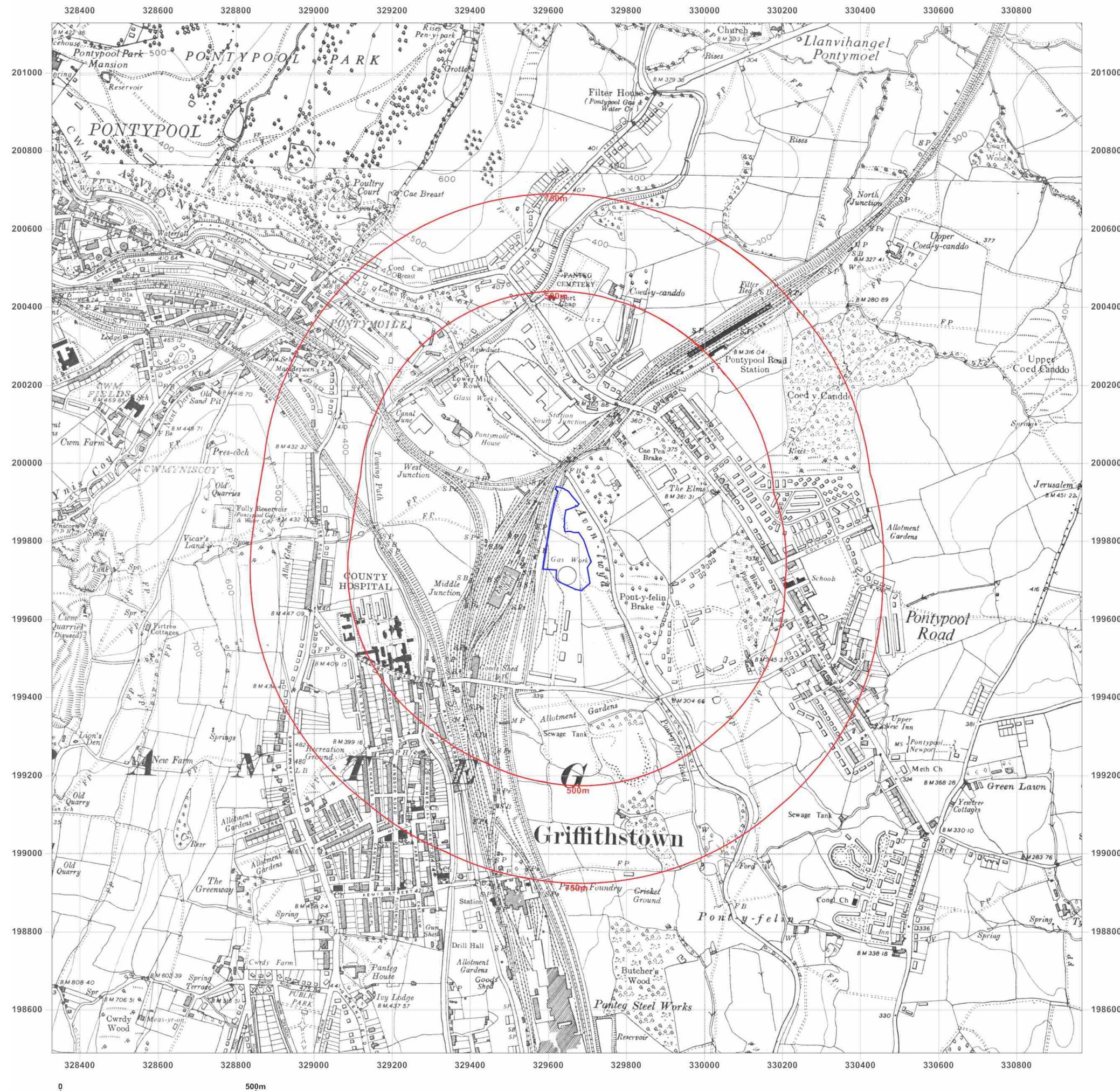


Produced by
Groundsure Insights
T: 08444 159000
E: info@groundsure.com
W: www.groundsure.com

© Crown copyright and database rights 2015 Ordnance Survey 100035207

Production date: 16 November 2015

To view map legend click here [Legend](#)



Site Details:

VIRIDOR WASTE
MANAGEMENT, SOUTH
PONTYPOOL INDUSTRI,
PANTEG WAY, PONTYPOOL,
NP4 0LS

Client Ref: New_Inn_-_project_2507
Report Ref: HMD-2591337
Grid Ref: 329647, 199808

Map Name: Provisional

Map date: 1963-1965

Scale: 1:10,560

Printed at: 1:10,560



Surveyed N/A
Revised 1963
Edition 1965
Copyright 1965
Levelled N/A

Surveyed 1949
Revised 1964
Edition N/A
Copyright N/A
Levelled N/A

Surveyed 1949
Revised 1963
Edition N/A
Copyright N/A
Levelled N/A

Surveyed 1949
Revised 1964
Edition N/A
Copyright N/A
Levelled N/A

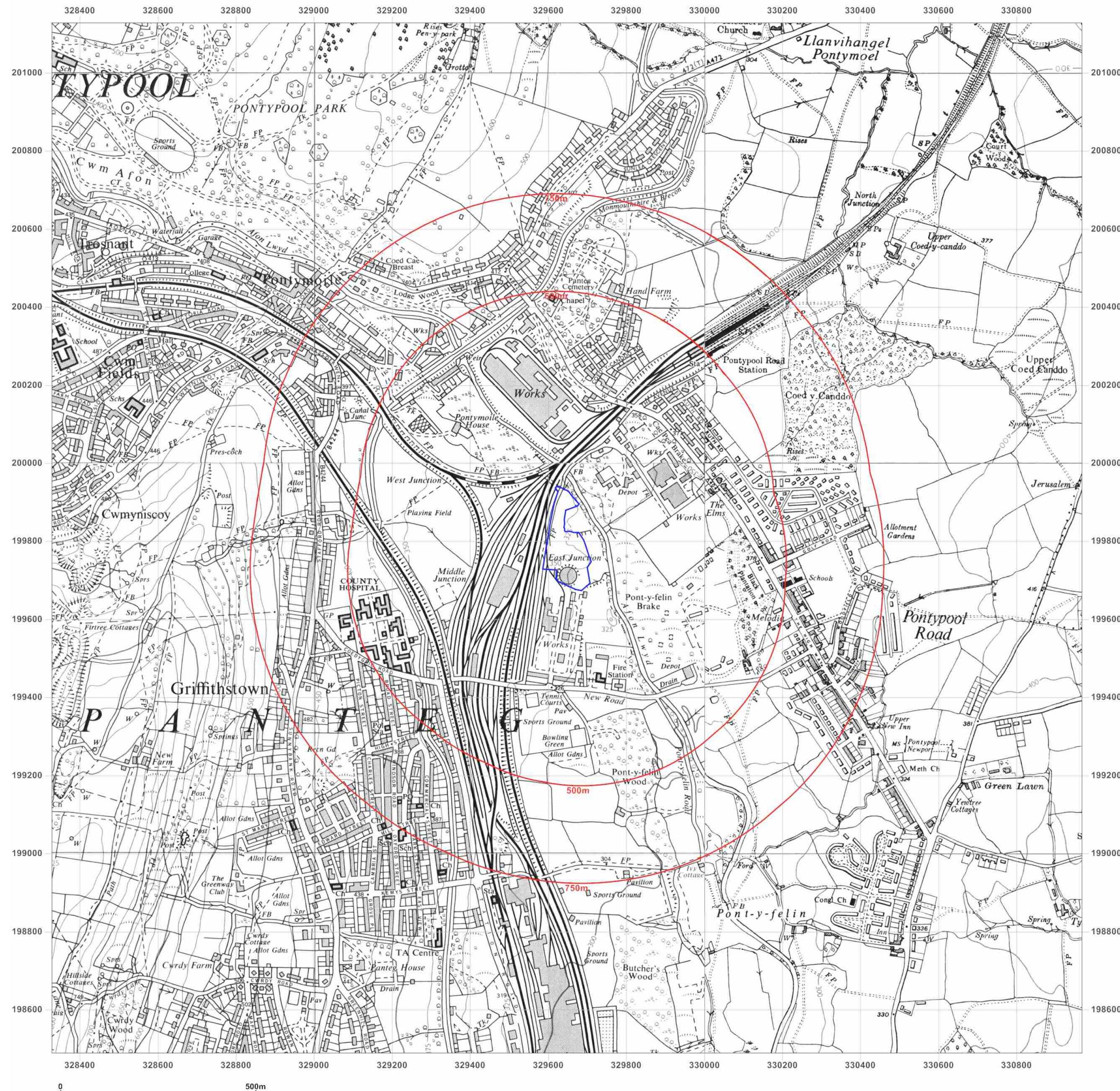


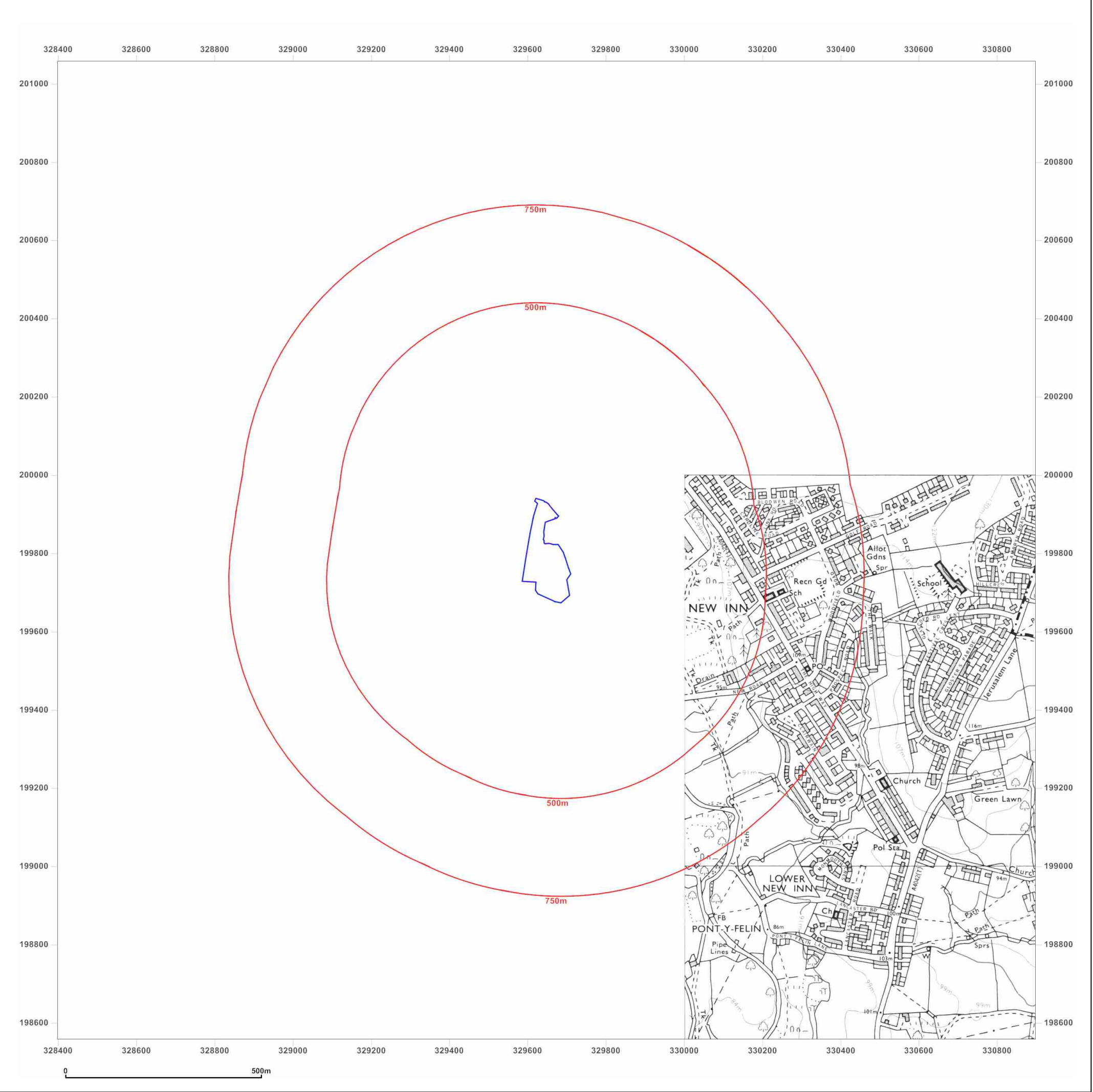
Produced by
Groundsure Insights
T: 08444 159000
E: info@groundsure.com
W: www.groundsure.com

© Crown copyright and database rights 2015 Ordnance Survey 100035207

Production date: 16 November 2015

To view map legend click here [Legend](#)







Site Details:

VIRIDOR WASTE
MANAGEMENT, SOUTH
PONTPOOL INDUSTRI,
PANTEG WAY, PONTPOOL,
NP4 0LS

Client Ref: New_Inn_-_project_2507
Report Ref: HMD-2591337
Grid Ref: 329647, 199808

Map Name: National Grid
Map date: 1970
Scale: 1:10,000
Printed at: 1:10,000





Surveyed 1970
Revised 1970
Edition N/A
Copyright N/A
Levelled N/A

 Produced by
Groundsure Insights
T: 08444 159000
E: info@groundsure.com
W: www.groundsure.com

© Crown copyright and database rights 2015 Ordnance Survey 100035207

Production date: 16 November 2015

To view map legend click here [Legend](#)

Site Details:

VIRIDOR WASTE
MANAGEMENT, SOUTH
PONTYPOOL INDUSTRI,
PANTEG WAY, PONTYPOOL,
NP4 0LS

Client Ref: New_Inn_-_project_2507
Report Ref: HMD-2591337
Grid Ref: 329647, 199808

Map Name: Provisional


Map date: 1971

Scale: 1:10,560

Printed at: 1:10,560



Surveyed 1949
Revised 1971
Edition N/A
Copyright N/A
Levelled N/A

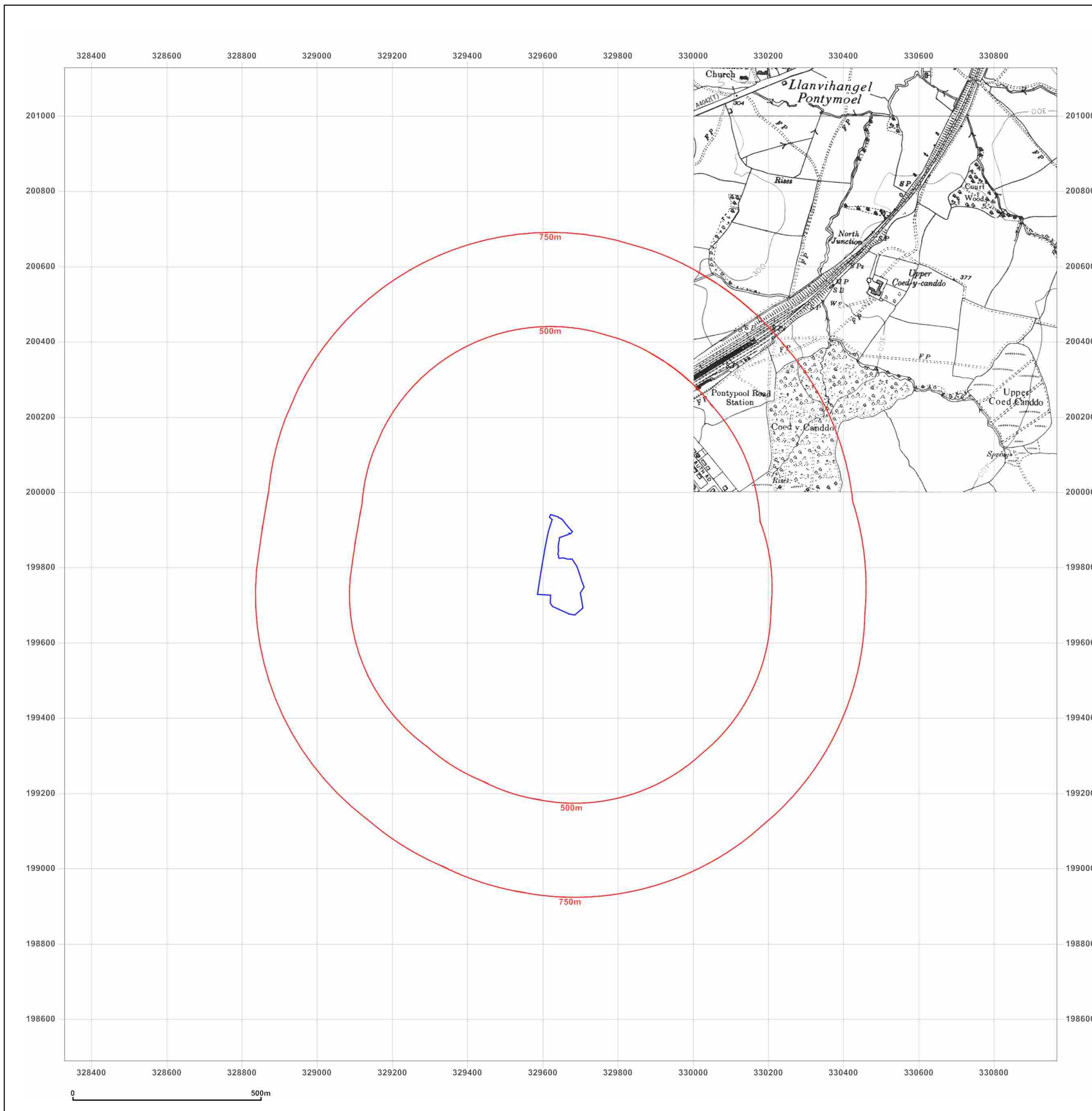


Produced by
Groundsure Insights
T: 08444 159000
E: info@groundsure.com
W: www.groundsure.com

© Crown copyright and database rights 2015 Ordnance Survey 100035207

Production date: 16 November 2015

To view map legend click here [Legend](#)



Site Details:

VIRIDOR WASTE
MANAGEMENT, SOUTH
PONTYPOOL INDUSTRI,
PANTEG WAY, PONTYPOOL,
NP4 0LS

Client Ref: New_Inn_-_project_2507
Report Ref: HMD-2591337
Grid Ref: 329647, 199808

Map Name: National Grid

Map date: 1977-1979


Scale: 1:10,000

Printed at: 1:10,000



Surveyed 1976
Revised 1979
Edition N/A
Copyright 1979
Levelled 1975

Surveyed 1971
Revised 1976
Edition N/A
Copyright 1977
Levelled 1975

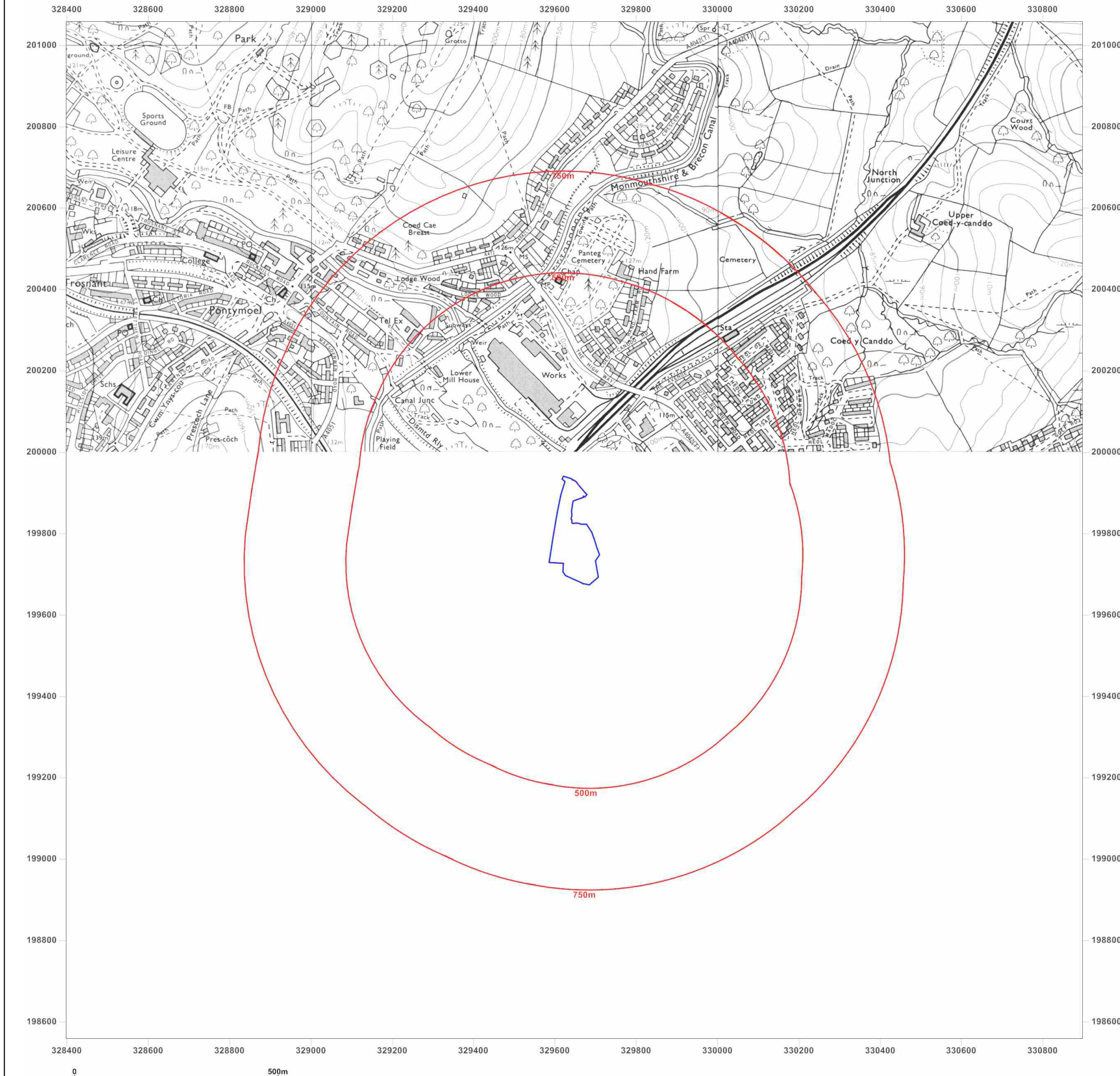


Produced by
Groundsure Insights
T: 08444 159000
E: info@groundsure.com
W: www.groundsure.com

© Crown copyright and database rights 2015 Ordnance Survey 100035207

Production date: 16 November 2015

To view map legend click here [Legend](#)



Site Details:

VIRIDOR WASTE
MANAGEMENT, SOUTH
PONTYPOOL INDUSTRI,
PANTEG WAY, PONTYPOOL,
NP4 0LS

Client Ref: New_Inn_-_project_2507
Report Ref: HMD-2591337
Grid Ref: 329647, 199808

Map Name: National Grid

Map date: 1983-1987


Scale: 1:10,000

Printed at: 1:10,000



Surveyed 1976
Revised 1987
Edition N/A
Copyright N/A
Levelled N/A

Surveyed 1971
Revised 1982
Edition N/A
Copyright 1983
Levelled 1975



Surveyed 1981
Revised 1983
Edition N/A
Copyright N/A
Levelled N/A

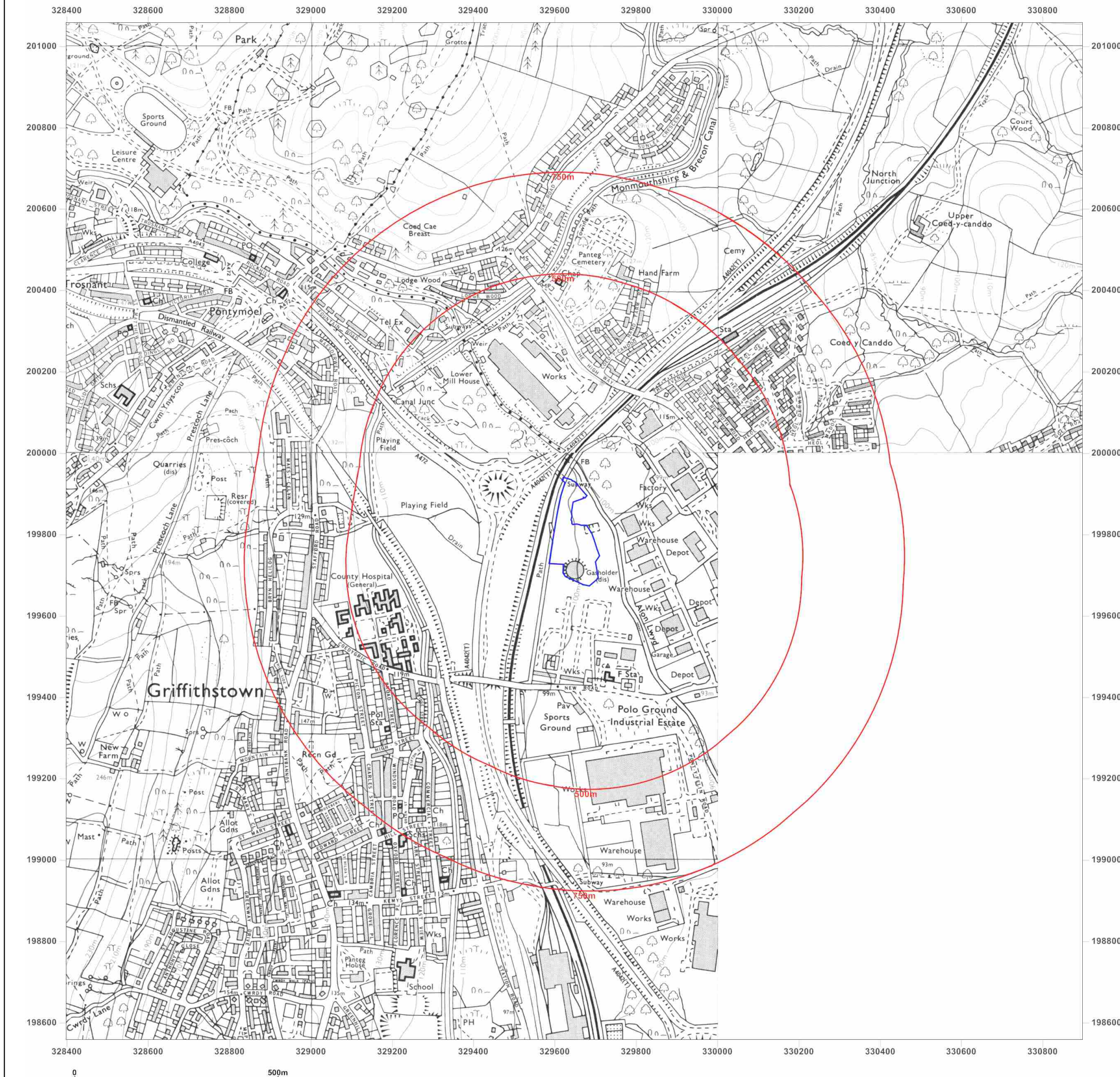


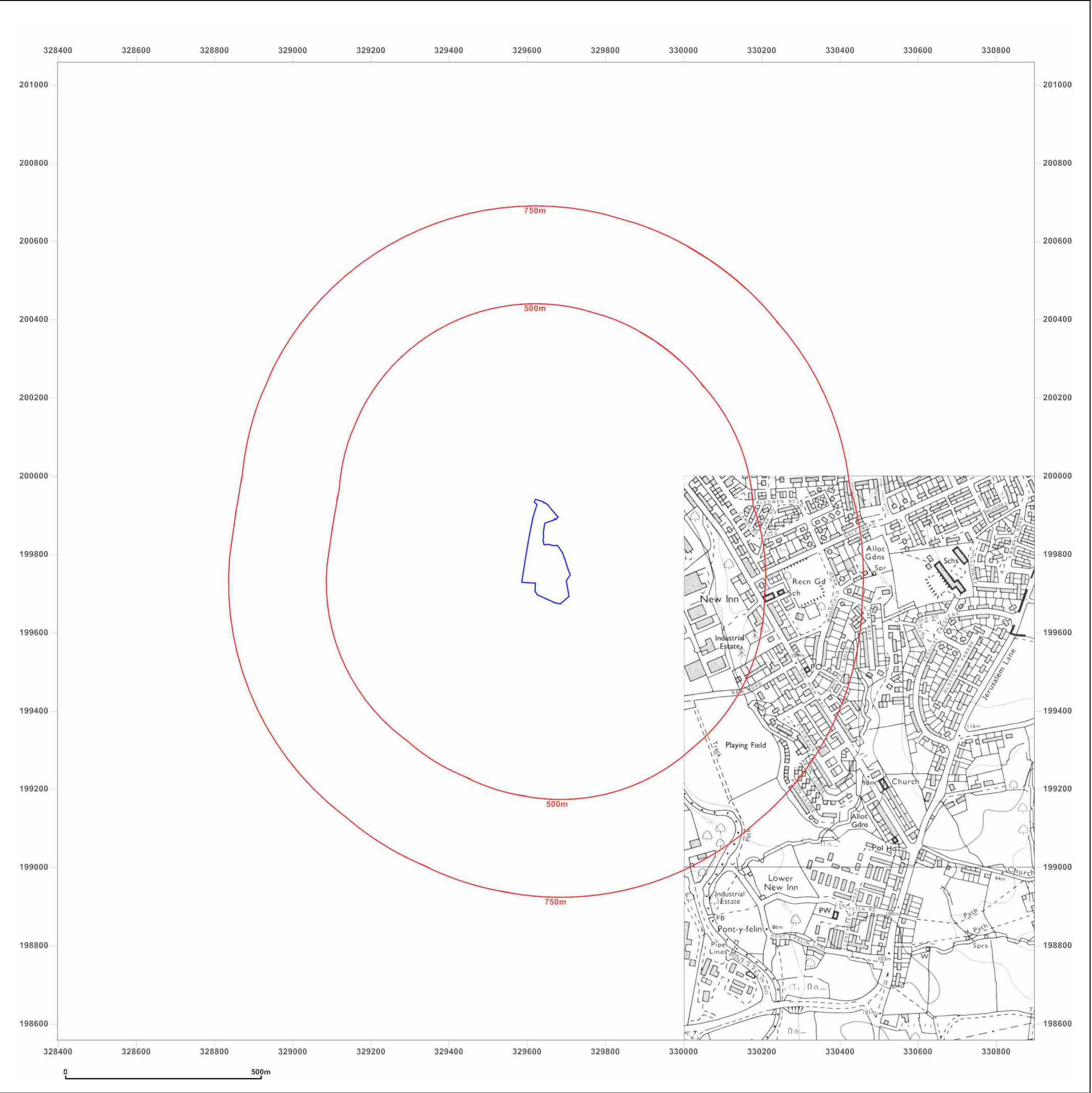
Produced by
Groundsure Insights
T: 08444 159000
E: info@groundsure.com
W: www.groundsure.com

© Crown copyright and database rights 2015 Ordnance Survey 100035207

Production date: 16 November 2015

To view map legend click here [Legend](#)





Site Details:

VIRIDOR WASTE
MANAGEMENT, SOUTH
PONTYPOOL INDUSTRI,
PANTEG WAY, PONTYPOOL,
NP4 0LS


Client Ref: New_Inn_-_project_2507
Report Ref: HMD-2591337
Grid Ref: 329647, 199808

Map Name: National Grid

Map date: 1994

Scale: 1:10,000

Printed at: 1:10,000



Surveyed 1968
Revised 1994
Edition N/A
Copyright N/A
Levelled N/A



Produced by
Groundsure Insights
T: 08444 159000
E: info@groundsure.com
W: www.groundsure.com

© Crown copyright and database rights 2015 Ordnance Survey 100035207

Production date: 16 November 2015

To view map legend click here [Legend](#)

Site Details:

VIRIDOR WASTE
MANAGEMENT, SOUTH
PONTPOOL INDUSTRIAL
PANTEG WAY, PONTPOOL,
NP4 0LS

Client Ref: New_Inn_-_project_2507
Report Ref: HMD-2591337
Grid Ref: 329647, 199808

Map Name: 1:10,000 Raster

Map date: 2002

Scale: 1:10,000

Printed at: 1:10,000



2002



Produced by
Groundsure Insights
T: 08444 159000
E: info@groundsure.com
W: www.groundsure.com

© Crown copyright and database rights 2015 Ordnance Survey 100035207

Production date: 16 November 2015

To view map legend click here [Legend](#)



Site Details:

VIRIDOR WASTE
MANAGEMENT, SOUTH
PONTYPOOL INDUSTRI,
PANTEG WAY, PONTYPOOL,
NP4 0LS


Client Ref: New_Inn_-_project_2507
Report Ref: HMD-2591337
Grid Ref: 329647, 199808

Map Name: National Grid

Map date: 2010

Scale: 1:10,000

Printed at: 1:10,000

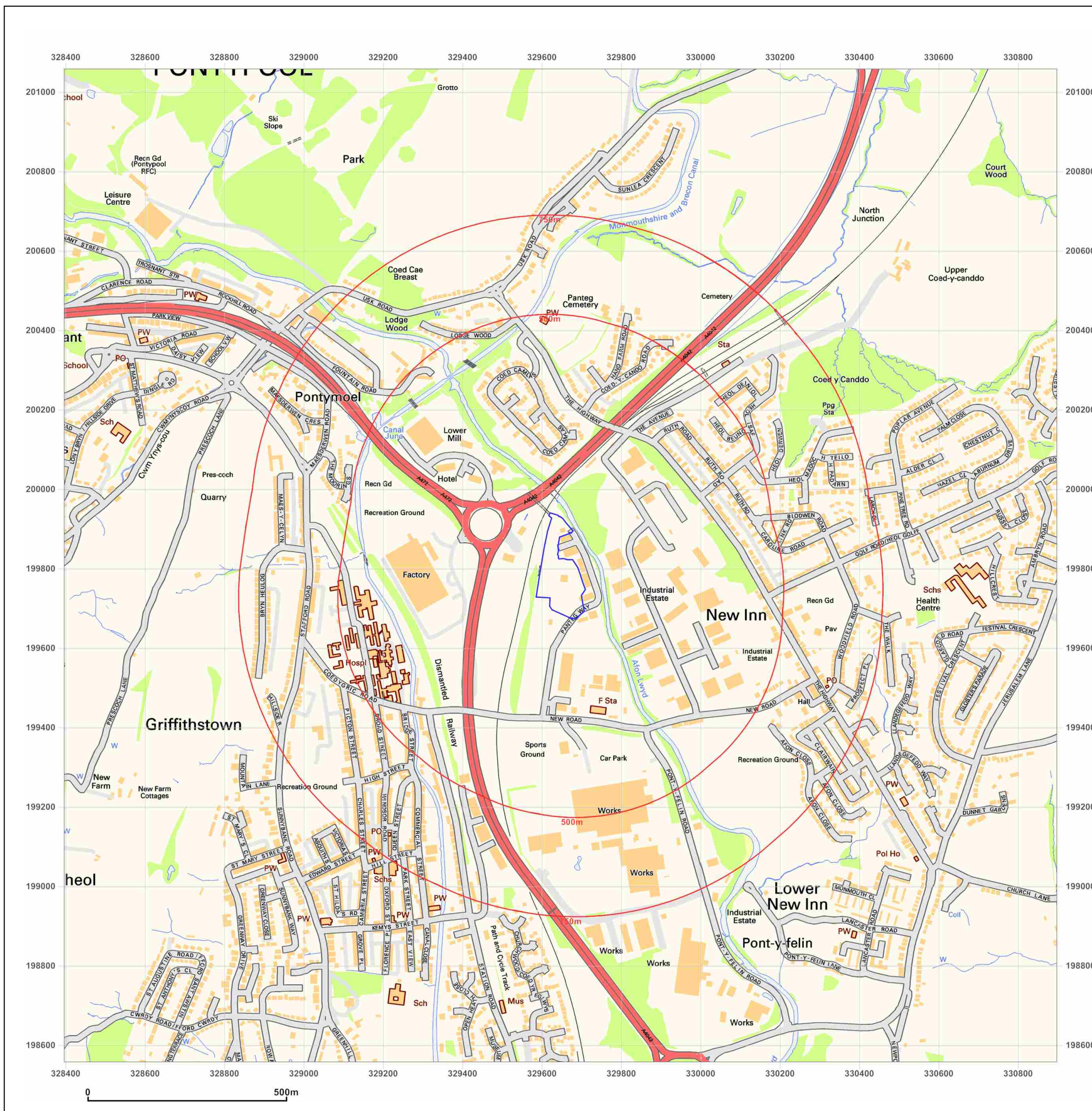


Produced by
Groundsure Insights
T: 08444 159000
E: info@groundsure.com
W: www.groundsure.com

© Crown copyright and database rights 2015 Ordnance Survey 100035207

Production date: 16 November 2015

To view map legend click here [Legend](#)



Site Details:

VIRIDOR WASTE
MANAGEMENT, SOUTH
PONTYPOOL INDUSTRI,
PANTEG WAY, PONTYPOOL,
NP4 0LS

Client Ref: New_Inn_-_project_2507
Report Ref: HMD-2591337
Grid Ref: 329647, 199808

Map Name: National Grid

Map date: 2014

Scale: 1:10,000

Printed at: 1:10,000



2014



Produced by
Groundsure Insights
T: 08444 159000
E: info@groundsure.com
W: www.groundsure.com

© Crown copyright and database rights 2015 Ordnance Survey 100035207

Production date: 16 November 2015

To view map legend click here [Legend](#)

