

**1. Garth Shaft**

Trakway Requirements:  
Aluminium Panels

Potential OHL (access to site not possible)

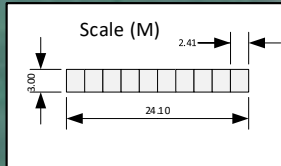


Image © 2022 CNES / Airbus

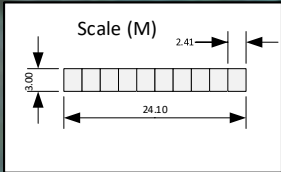
**Grid Reference**  
**SH 59460 38697**  
Grid Reference (6 figure)  
**SH594386**  
X (Easting) , Y (Northing)  
**259460 , 338697**  
Latitude , Longitude (decimal)  
**52.927234 , -4.0921538**  
Latitude , Longitude (degs, mins, secs)  
**52°55'38"N , 004°05'32"W**  
What3Words :  
**against.moved.dupe**  
Address (near) :  
**Penrhyndeudraeth, Minffordd, Gwynedd,**  
**Wales, LL48 6HW, United Kingdom**  
Postcode (nearest) :  
**LL48 6HW**

Google Earth



2. Land Substation (Adjacent to Railway Line)

Trakway Requirements:  
Supervision required NG Sub Station Field  
Aluminium Panels



BH-H001

Porthmadog Byp

BH

Image © 2022 CNES / Airbus

**Grid Reference**  
**SH 59577 38752**  
Grid Reference (6 figure)  
**SH595387**  
X (Easting) , Y (Northing)  
**259577 , 338752**  
Latitude , Longitude (decimal)  
**52.927756 , -4.0904371**  
Latitude , Longitude (degs, mins, secs)  
**52°55'40"N , 004°05'26"W**  
What3Words :  
**tropic.textiles.available**  
Address (near) :  
**Penrhyndeudraeth, Minffordd, Gwynedd, Wales, LL48 6HP United Kingdom**  
Postcode (nearest) :  
**LL48 6HP**



3. Land Adjacent to A487 Overbridge

Trakway Requirements:  
Aluminium Panels

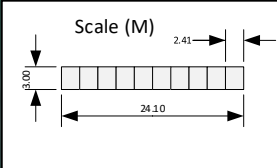


Image © 2022 CNES / Airbus

**Grid Reference**  
**SH 59914 38798**  
Grid Reference (6 figure)  
**SH599387**  
X (Easting) , Y (Northing)  
**259914 , 338798**  
Latitude , Longitude (decimal)  
**52.928264 , -4.0854576**  
Latitude , Longitude (degs, mins, secs)  
**52°55'42"N , 004°05'08"W**  
What3Words :  
**stood.moats.newspaper**  
Address (near) :  
**Penlan, Penrhyndeudraeth, Minffordd,**  
**Gwynedd, Wales, LL48 6HR, United**  
Postcode (nearest) :  
**LL48 6HR**

Google Earth



4. Land Adjacent A487

Trakway Requirements:  
Supervision required and Line Height recording  
Aluminium Panels  
Aluminium Half Panel  
GS6 Height Restrictors

Extra panels may be required around the stone track entrance to create a wider reversing angle for installation trucks tbc next site survey.

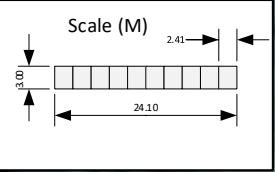


Image © 2022 CNES / Airbus

**Grid Reference**  
**SH 60140 38712**  
Grid Reference (6 figure)  
**SH601387**  
X (Easting) , Y (Northing)  
**260140 , 338712**  
Latitude , Longitude (decimal)  
**52.927547 , -4.0820633**  
Latitude , Longitude (degs, mins, secs)  
**52°55'39"N , 004°04'55"W**  
What3Words :  
**lavished.october.stadium**  
Address (near) :  
**Porthmadog Bypass, Penrhyndeudraeth,**  
**Minffordd, Gwynedd, Wales, LL48 6HD.**  
Postcode (nearest) :  
**LL48 6HD**

Google Earth



6. Nearshore

Trakway Requirements:

Supervision required Poor access to site along a stone track.

Crews will need to ferry panels on lorries only.

working to Tidal Times

All red trakway double thick at 5m wide.

Aluminium Panels

Signs and Frames

Tidal times and water depth to be confirmed.

BH-H000

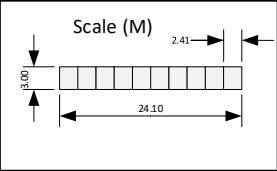
3T

304N

Afon Dwyrdd

Afon Dwyrdd

**Grid Reference**  
**SH 60892 38313**  
Grid Reference (6 figure)  
**SH608383**  
X (Easting) , Y (Northing)  
**260892 , 338313**  
Latitude , Longitude (decimal)  
**52.924163 , -4.0707055**  
Latitude , Longitude (degs, mins, secs)  
**52°55'27"N , 004°04'15"W**  
What3Words :  
**magazines.acquaint.timer**  
Address (near) :  
**Penlan, Penrhyndeudraeth, Gwynedd,**  
**Wales. LL48 6AP. United Kingdom**  
Postcode (nearest) :  
**LL48 6AP**





8. Land (Near shoreline / adjacent to railway)

- Trakway Requirements:  
Supervision required  
Aluminium Panels  
Signs and Frames

BH-H007

BH-H007\_inc

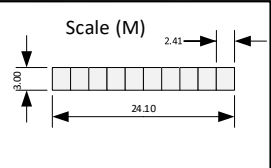
BH-H008/BH307T

BH308N

BH-H009



**Grid Reference**  
**SH 62038 37661**  
Grid Reference (6 figure)  
**SH620376**  
X (Easting) , Y (Northing)  
**262038 , 337661**  
Latitude , Longitude (decimal)  
**52.918600 , -4.0533945**  
Latitude , Longitude (deg. mins. secs)  
**52°55'07"N , 004°03'12"W**  
What3Words :  
**prawn.tinny.caravans**  
Address (near) :  
**Bryn Bwbach, Talsarnau,  
Penrhyn-deudraeth, Gwynedd, Wales, LL47 6YL**





9. Land (Near shoreline / adjacent to railway)  
BH308N

Trakway Requirements: Both Site Combined  
Supervision required  
Aluminium Panels  
Signs and Frames

BH-H007

BH-H007\_inc

BH-H008/BH307T

BH308N

BH-H009

Grid Reference

SH 62038 37661

Grid Reference (6 figure)

SH620376

X (Easting) , Y (Northing)

262038 , 337661

Latitude , Longitude (decimal)

52.918600 , -4.0533945

Latitude , Longitude (deg. mins. secs)

52°55'07"N , 004°03'12"W

What3Words :

prawn.tinny.caravans

Address (near) :

Bryn Bwbach, Talsarnau,  
Penrhyndeudraeth, Gwynedd, Wales, LL47 6YL

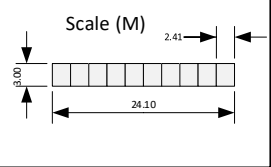


Image © 2022 CNES / Airbus



Google Earth



9. Land (Near shoreline / adjacent to railway)  
BHH09

Trakway Requirements: Both Site Combined  
Supervision required  
Aluminium Panels  
Signs and Frames

BH-H007

BH-H007\_inc

BH-H008/BH307T

BH308N

BH-H009

Grid Reference

SH 62038 37661

Grid Reference (6 figure)

SH620376

X (Easting) , Y (Northing)

262038 , 337661

Latitude , Longitude (decimal)

52.918600 , -4.0533945

Latitude , Longitude (deg. mins. secs)

52°55'07"N , 004°03'12"W

What3Words :

prawn.tinny.caravans

Address (near) :

Bryn Bwbach, Talsarnau,  
Penrhyndeudraeth, Gwynedd, Wales, LL47 6YL

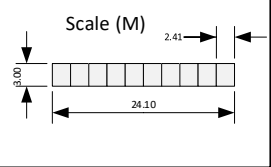


Image © 2022 CNES / Airbus



Google Earth



10. Land A496 BH309T

Trakway Requirements:  
Supervision required  
Aluminium Panels

Traffic Management

11. Land A496 BHH010

Trakway Requirements:  
Supervision required  
Aluminium Panels

Traffic Management

**Aluminium panels required to create run between pads.**

TM Required

BH-H011/BH310T  
OH303  
OH302  
PW-302  
PW-303  
CPT303  
CPT302

A496

BH-H010

BH-H009

BH-H009  
A496

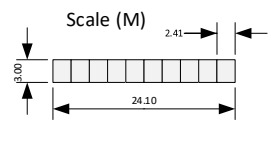


Image © 2022 CNES / Airbus

Google Earth



12.Cliffor Shaft

Trakway Requirements:  
Supervision required  
Aluminium Panels

1 x Set GS6

