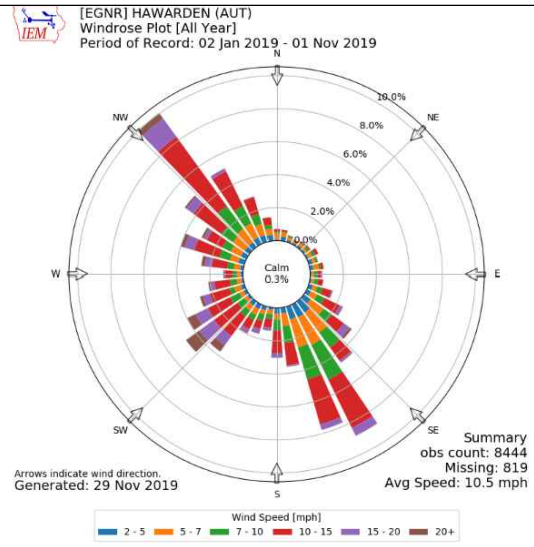
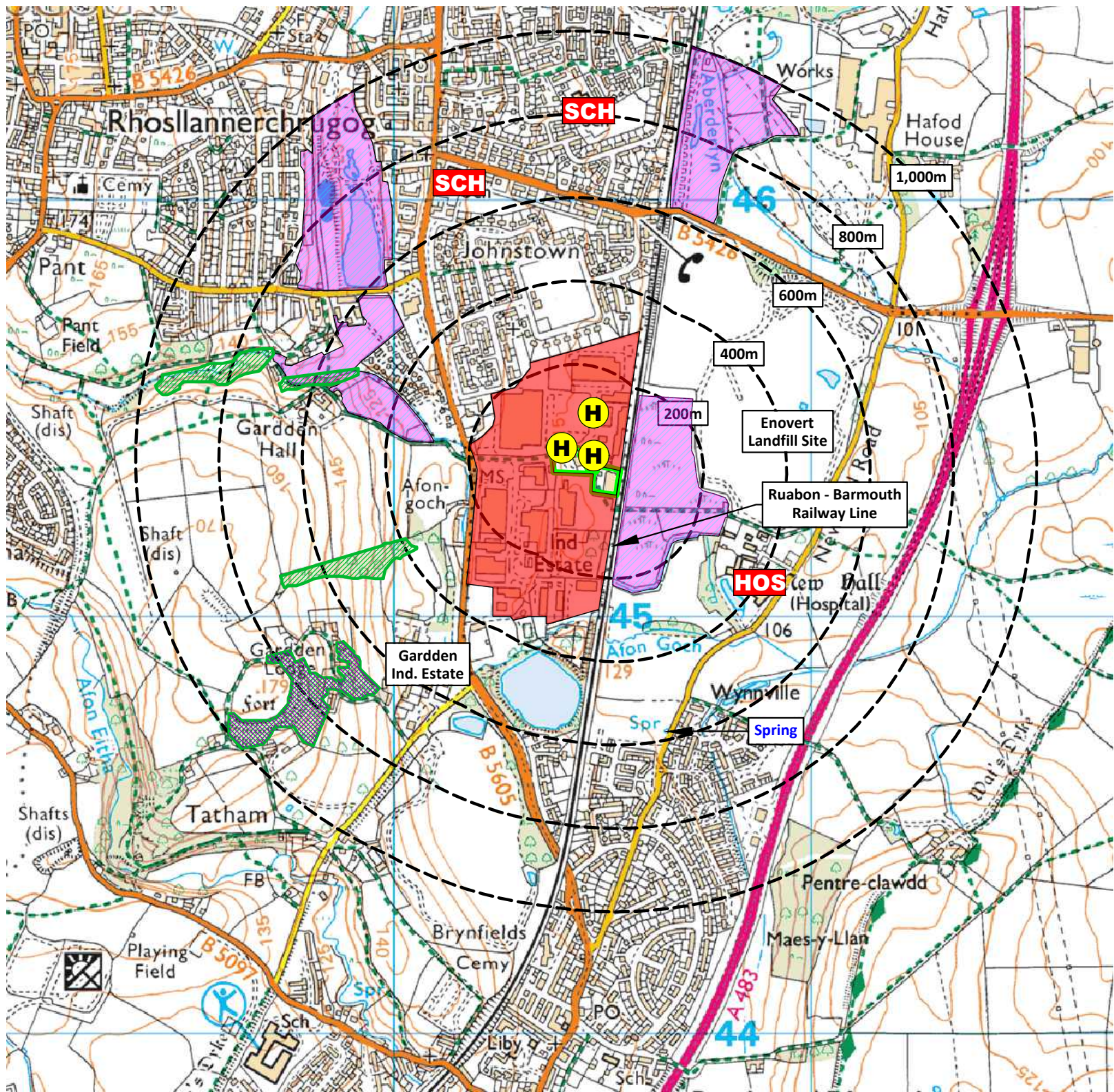



KEY:

- Permit boundary
- Surface water (river / stream / beck)
- Surface water (estuary / pond / pool / lake / sea)
- Vauxhall Industrial Estate
- Workplaces (includes agriculture industry, commerce and retail)
- Residential blocks
- Class A roads
- Class B roads
- Class C roads
- Nearest fire hydrant
- Railway line
- SCH Schools/nurseries
- HOS Hospitals/medical centres
- Woodland areas
- Protected sites - Johnstown Newt Sites SAC & Stryd Las a'r Hafod SSSI
- Gardden Fort Wood (LWS)
- Priority Habitats - Areas of Ancient Semi Natural Woodland and Restored Ancient Woodland sites



Compass Wind Rose for Hawarden (EGNR)
Period 2019 - source: Iowa State University

NOTES


- Boundaries are shown indicatively.
- Wind rose data shows the prevailing wind direction to be blowing SW.

Drawing for indication only. Reproduced with the permission of the controller of H.M.S.O. Crown copyright licence No. 100022432. This drawing is copyright and property of Oaktree Environmental Ltd.

REVISION HISTORY

Rev:	Date:	Init:	Description:
-	09.09.21	CP	Initial drawing
A	11.10.21	CP	Updated boundary
B	21.09.22	CP	NRW comments

Oaktree Environmental Ltd
Waste, Planning and Environmental Consultants



DRAWING TITLE
RECEPTOR PLAN

CLIENT
New Horizon Biofuel and Animal Bedding Co Ltd

PROJECT/SITE
Units 9 & 10, Vauxhall Industrial Estate, Ruabon, Wrexham LL14 6HA

SCALE @ A3 1:12,500	JOB NO 012	CLIENT NO 2704
-------------------------------	----------------------	--------------------------

DRAWING NUMBER VIE/2704/04	REV B	STATUS Issued
--------------------------------------	-----------------	-------------------------

DRAWN CP	CHECKED --	DATE 21.09.22
--------------------	----------------------	-------------------------

Lime House, Road Two, Winsford, Cheshire, CW7 3QZ
t: 01606 558833 | e: sales@oaktree-environmental.co.uk