File ref - c:\users\156241\onedrive - amey plc\general\drawings\amey_working folder\5.0 dwgs\5.2 wip (s0)\highways\ch1701-amey-hgn-xx-dr-ch-0001_location.dwg

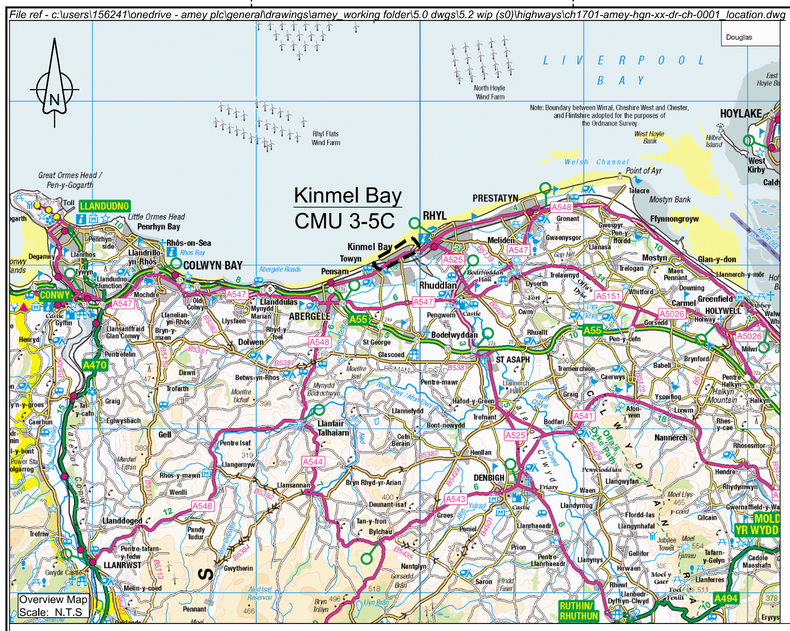

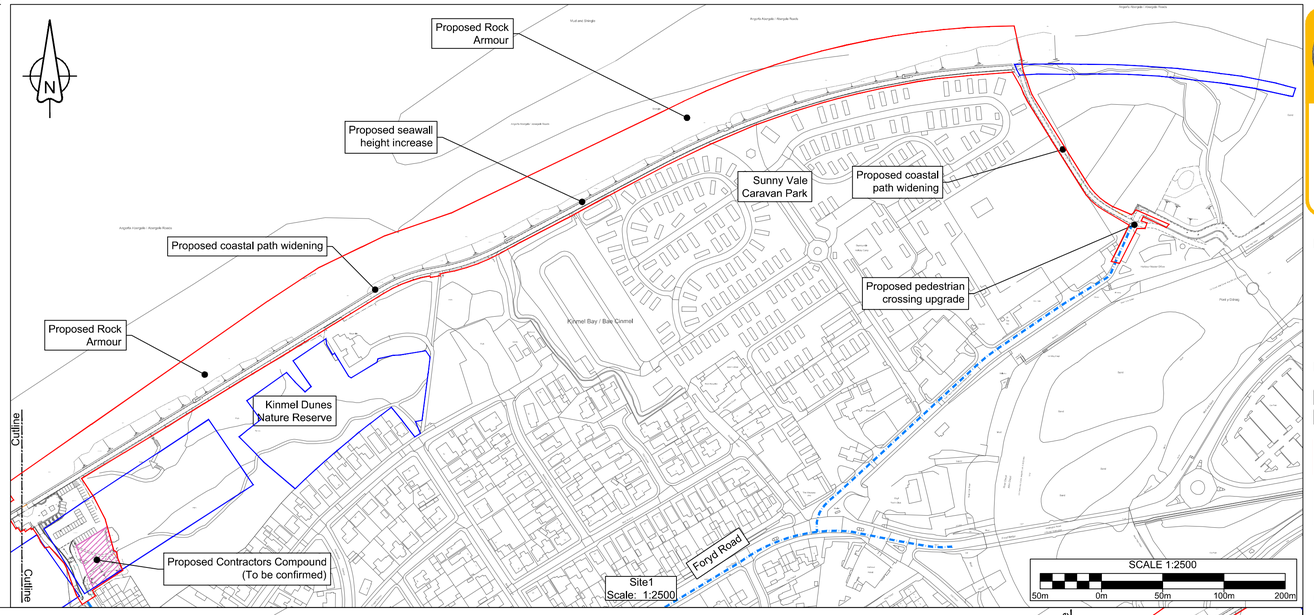

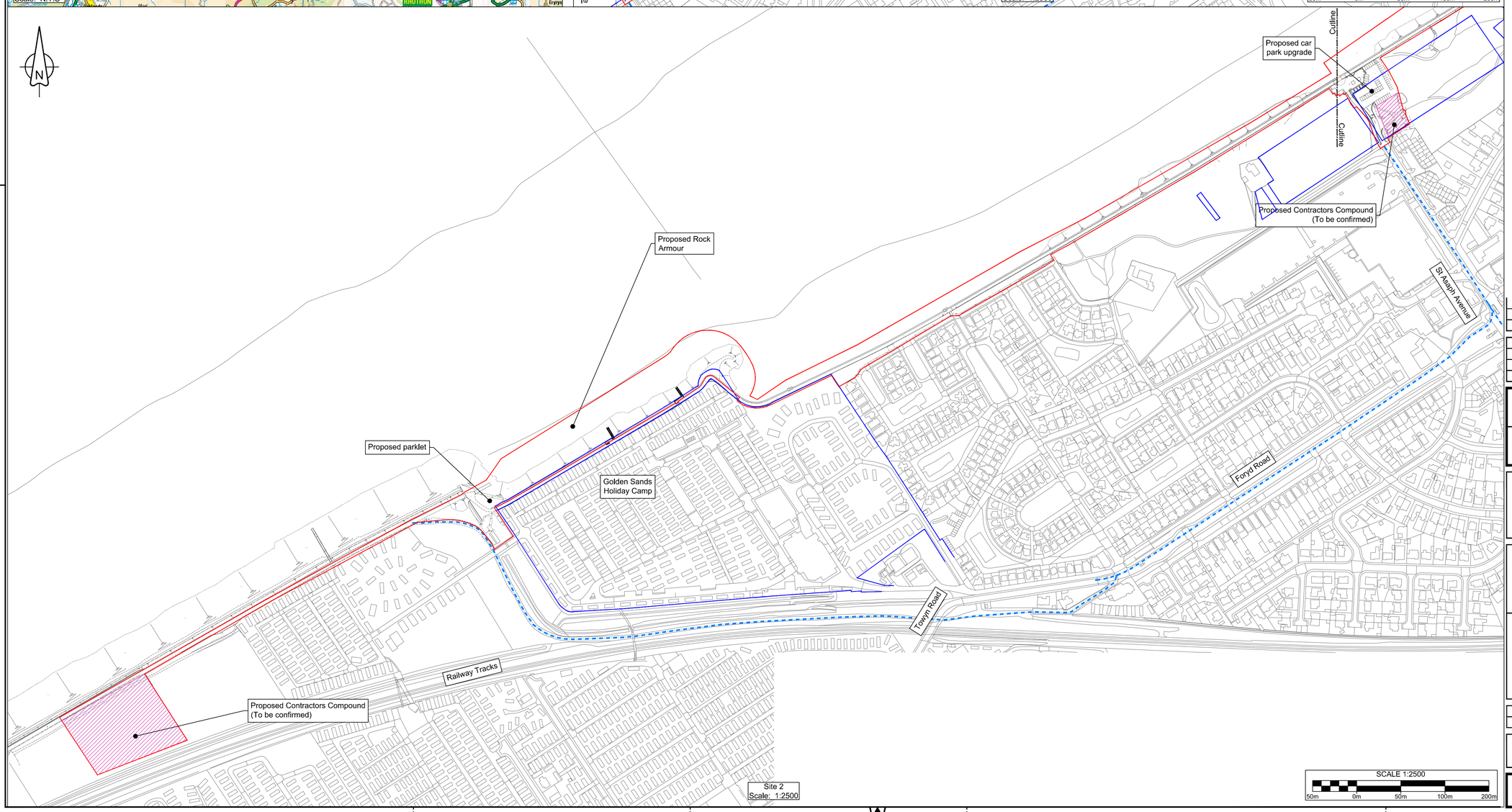

Zero Code
LOOKING OUT FOR ME, YOU AND EVERYONE
If in doubt Shout Out! - STOP - SPEAK UP - REPORT
To report a Close Call: 0800 521 660
To report a GSI: 0844 701 6515

RESIDUAL DESIGN HAZARDS

(The following information has been collected from Preconstruction Information and the Amey CDM Hazard Management Process.)

1. Statutory undertakers apparatus in the vicinity of proposed works.

NOTE:

1. Contains Ordinance Survey data © Crown Copyright and database right 2022

KEY:

- Site Location
- Site Boundary
- Land owned by Conwy County Borough Council (Taken from Land Registry records)
- Site Compound
- Permitted Access Route

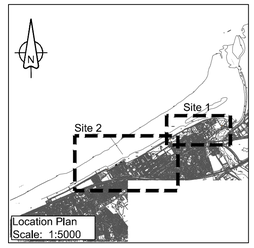

Rev	Revision details	Drwn	Chkd	Appd	Date
P01	Issue for planning application	KW	NT	WB	12/10/22

Designed:	KW	Date:	22/09/22
Drawn:	KW	Date:	22/09/22
Checked:	NT	Date:	12/10/22
Approved:	WB	Date:	12/10/22

amey consulting
LDĀ DESIGN
JBA consulting

Client
CONWY
CYNGOR BWRDEISTREF SIROL COUNTY BOROUGH COUNCIL

Ariennir yn Rhannol gan **Lywodraeth Cymru**
Part Funded by **Welsh Government**

Project Name
Kinmel Bay Coastal Defence Improvements Scheme

Drawing Title
Site Location Plan

Original Drawing Size : A1	Scale : As Shown
Dimensions : -	

Drawing Status	Suitability
FOR INFORMATION	S2

Drawing No	Rev
CH1701-AMEY-HGN-XX-DR-CH-0001	P01