



Awel y Môr Offshore Wind Farm

Plan of Watercourse Crossings: Part 1 (Figures 1-5)

Marine Licence Submission 1

Date: 25 November 2022

Revision: A

Document Reference: ML-1.22 Part 1



REVISION	DATE	STATUS/ REASON FOR ISSUE	AUTHOR	CHECKED BY	APPROVED BY
A	October 2022	DCO Deadline 1	GoBe	RWE	RWE
A	November 2022	ML Deadline 1	GoBe	RWE	RWE

www.awelymor.cymru

RWE Renewables UK Swindon Limited

Windmill Hill Business Park

Whitehill Way

Swindon

Wiltshire SN5 6PB

T +44 (0)8456 720 090

www.rwe.com

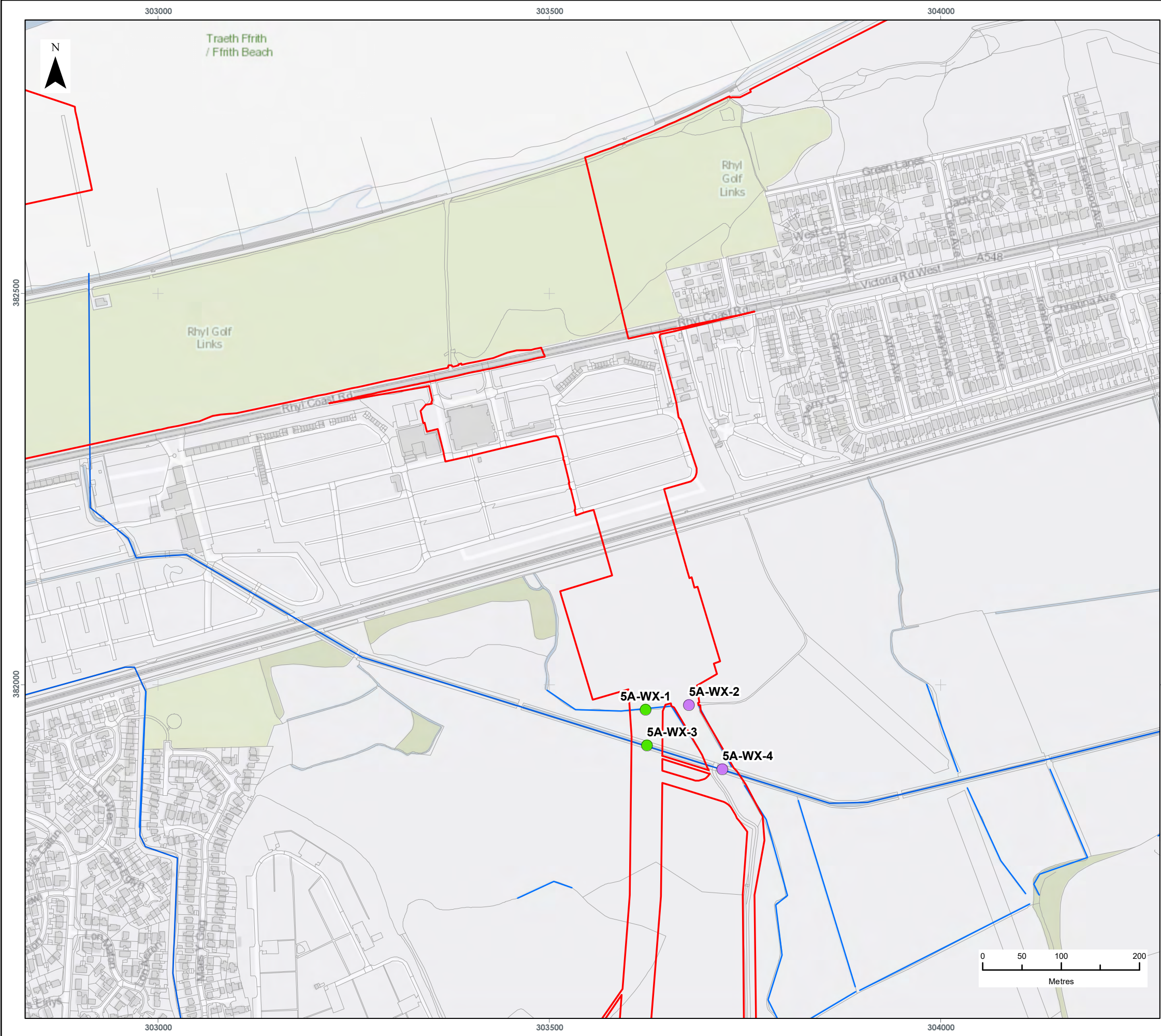
Registered office:

RWE Renewables UK Swindon Limited

Windmill Hill Business Park

Whitehill Way

Swindon



LEGEND

Order Limits

Watercourse

Watercourse Crossings

Trenching or Trenchless

Off Route Haul Road Crossing

Data Source:
Service Layer Credits: Contains OS data © Crown Copyright and database right 2020

PROJECT TITLE:
AWEL Y MÔR OFFSHORE WINDFARM

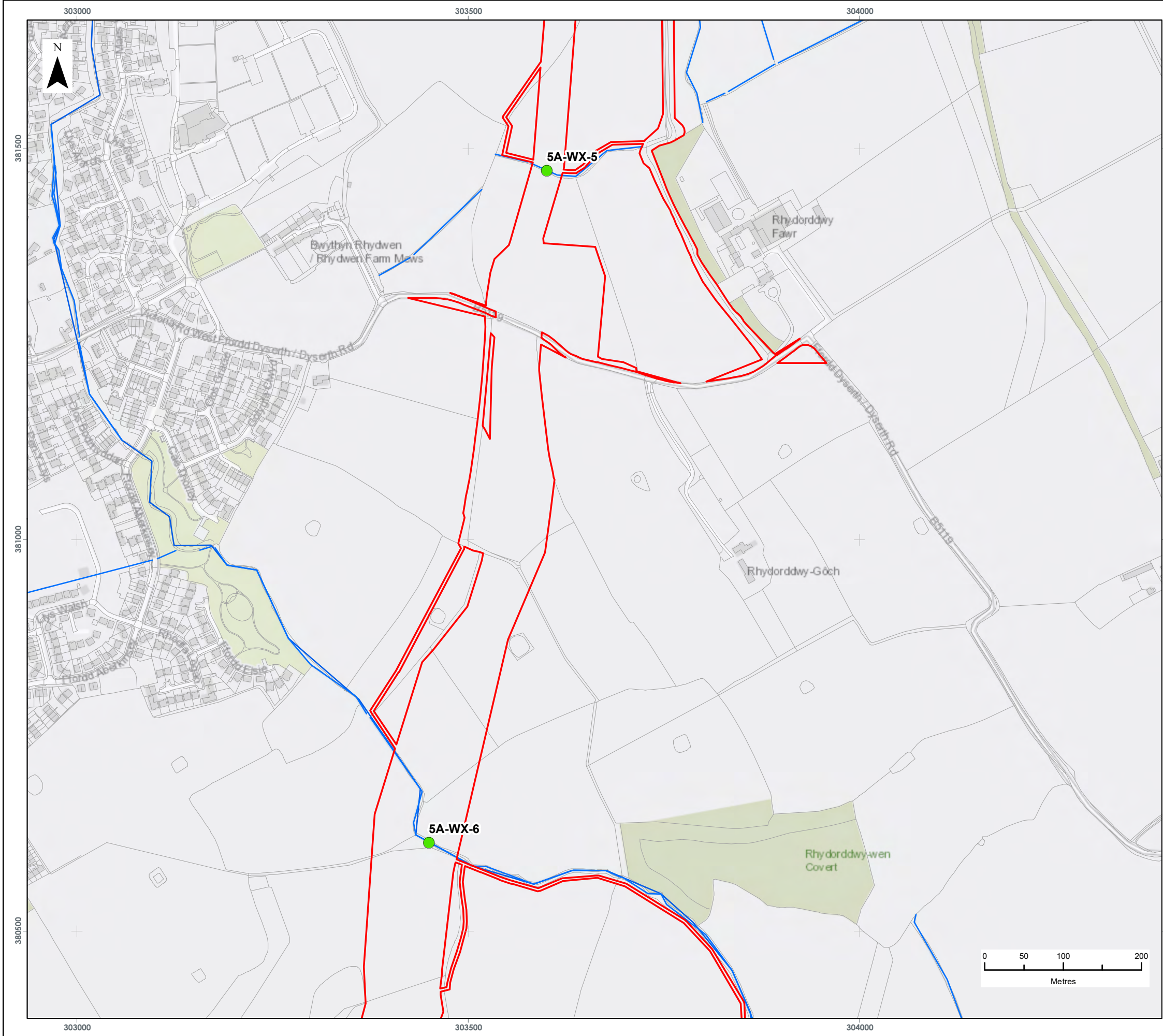
FIGURE TITLE:
Location of watercourse crossings

VER	DATE	REMARKS	Drawn	Checked
1	21/10/2022	For Issue	BPHB	RM

FIGURE NUMBER:
Figure 1

SCALE: 1:5,000	PLOT SIZE: A3	DATUM: ODN	PROJECTION: British National Grid
----------------	---------------	------------	-----------------------------------





LEGEND

Order Limits

Watercourse

Watercourse Crossings

● Trenching or Trenchless

Data Source:
Service Layer Credits: Contains OS data © Crown Copyright and database right 2020

PROJECT TITLE:
AWEL Y MÔR OFFSHORE WINDFARM

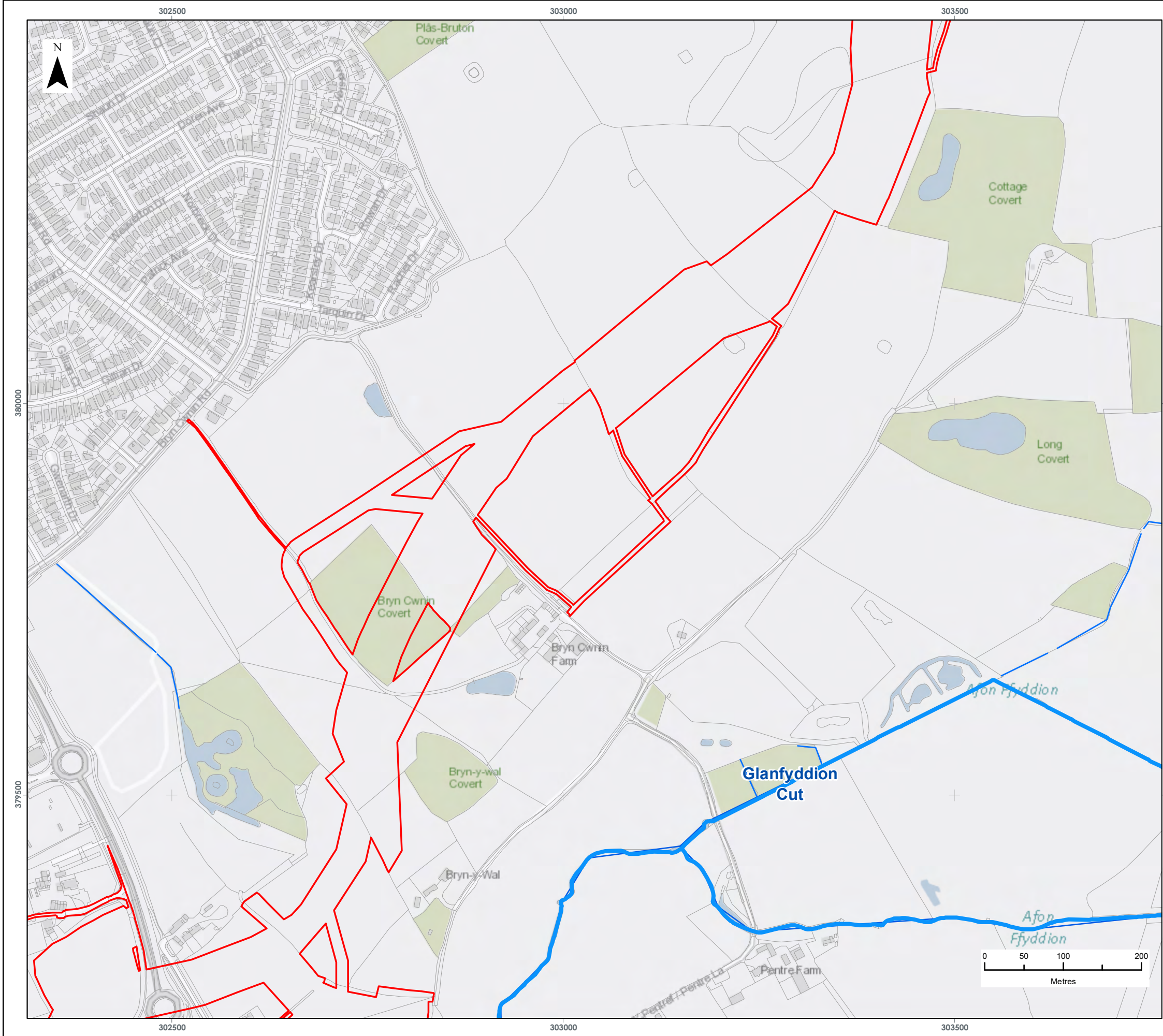
FIGURE TITLE:
Location of watercourse crossings

VER	DATE	REMARKS	Drawn	Checked
1	21/10/2022	For Issue	BPHB	RM

FIGURE NUMBER:
Figure 2

SCALE: 1:5,000	PLOT SIZE: A3	DATUM: ODN	PROJECTION: British National Grid
----------------	---------------	------------	-----------------------------------

Fferm Wynt Alltraeth
AWEL Y MÔR
Offshore Wind Farm



- LEGEND**
- Order Limits
 - WFD River Waterbodies
 - Watercourse

Data Source:
Service Layer Credits: Contains OS data © Crown Copyright and database right 2020

PROJECT TITLE:
AWEL Y MÔR OFFSHORE WINDFARM

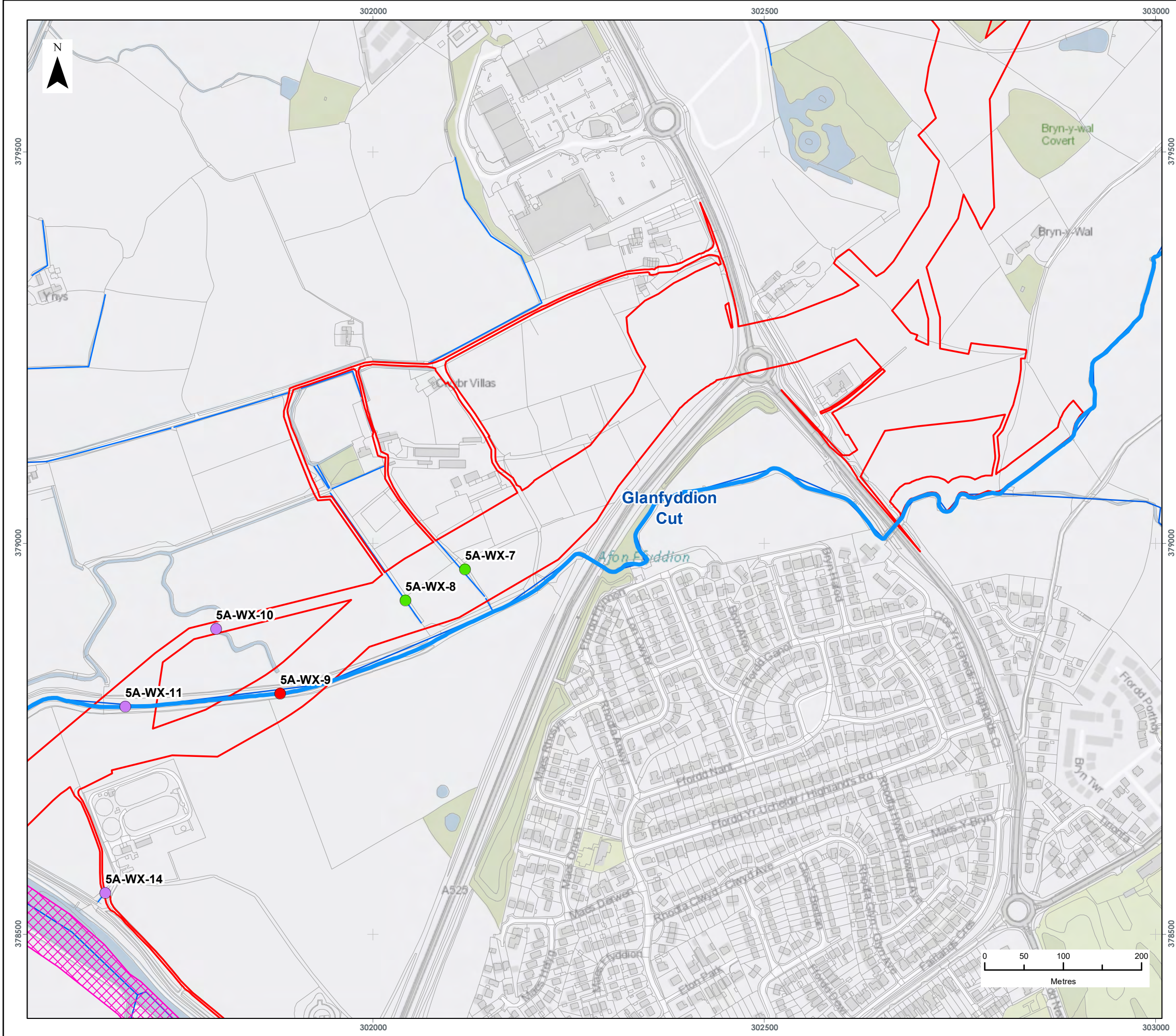
FIGURE TITLE:
Location of watercourse crossings

VER	DATE	REMARKS	Drawn	Checked
1	21/10/2022	For Issue	BPHB	RM

FIGURE NUMBER:
Figure 3

SCALE: 1:5,000	PLOT SIZE: A3	DATUM: ODN	PROJECTION: British National Grid
----------------	---------------	------------	-----------------------------------

Fferm Wynt Alltraeth
AWEL Y MÔR
Offshore Wind Farm



LEGEND

- Order Limits
- Clywd Transitional Waterbody
- WFD River Waterbodies
- Watercourse

Watercourse Crossings

- Trenching or Trenchless
- Trenchless Only
- Off Route Haul Road Crossing

Data Source:
Service Layer Credits: Contains OS data © Crown Copyright and database right 2020

PROJECT TITLE:
AWEL Y MÔR OFFSHORE WINDFARM

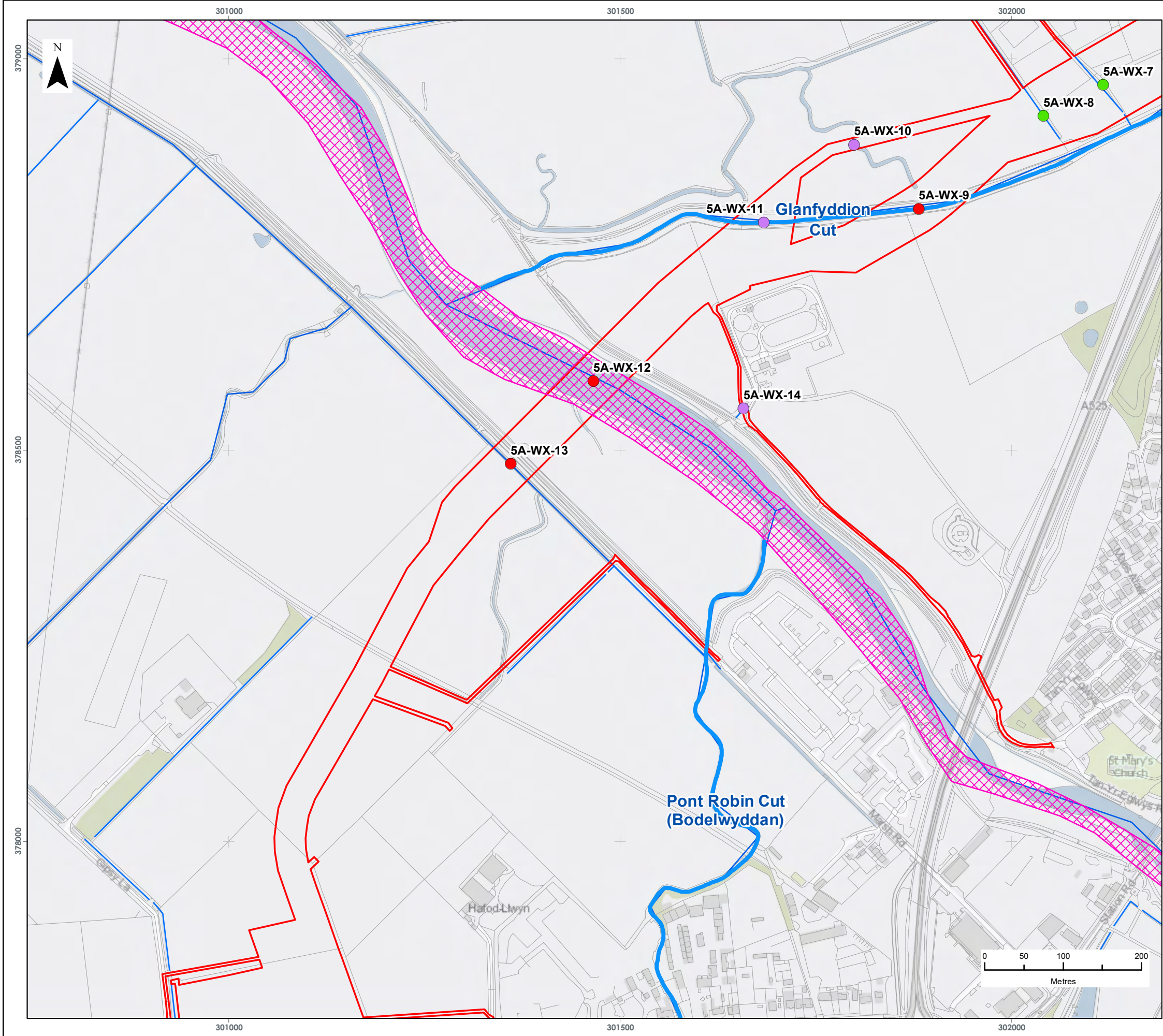
FIGURE TITLE:
Location of watercourse crossings

VER	DATE	REMARKS	Drawn	Checked
1	21/10/2022	For Issue	BPHB	RM

FIGURE NUMBER:
Figure 4

SCALE: 1:5,000	PLOT SIZE: A3	DATUM: ODN	PROJECTION: British National Grid
----------------	---------------	------------	-----------------------------------

Fferm Wynt Alltraeth
AWEL Y MÔR
Offshore Wind Farm



LEGEND

- Order Limits
- Clywd Transitional Waterbody
- WFD River Waterbodies
- Watercourse

Watercourse Crossings

- Trenching or Trenchless
- Trenchless Only
- Off Route Haul Road Crossing

Data Source:
Service Layer Credits: Contains OS data © Crown Copyright and database right 2020

PROJECT TITLE:
AWEL Y MÔR OFFSHORE WINDFARM

FIGURE TITLE:
Location of watercourse crossings

VER	DATE	REMARKS	Drawn	Checked
1	21/10/2022	For Issue	BPHB	RM

FIGURE NUMBER:
Figure 5

SCALE: 1:5,000	PLOT SIZE: A3	DATUM: ODN	PROJECTION: British National Grid
----------------	---------------	------------	-----------------------------------





RWE Renewables UK Swindon Limited

Windmill Hill Business Park
Whitehill Way
Swindon
Wiltshire SN5 6PB
T +44 (0)8456 720 090
www.rwe.com

Registered office:
RWE Renewables UK Swindon Limited
Windmill Hill Business Park
Whitehill Way
Swindon