



Awel y Môr Offshore Wind Farm

Plan of Watercourse Crossings: Part 2 (Figures 6-10)

Marine Licence Submission 1

Date: 25 November 2022

Revision: A

Document Reference: ML-1.22 Part 2



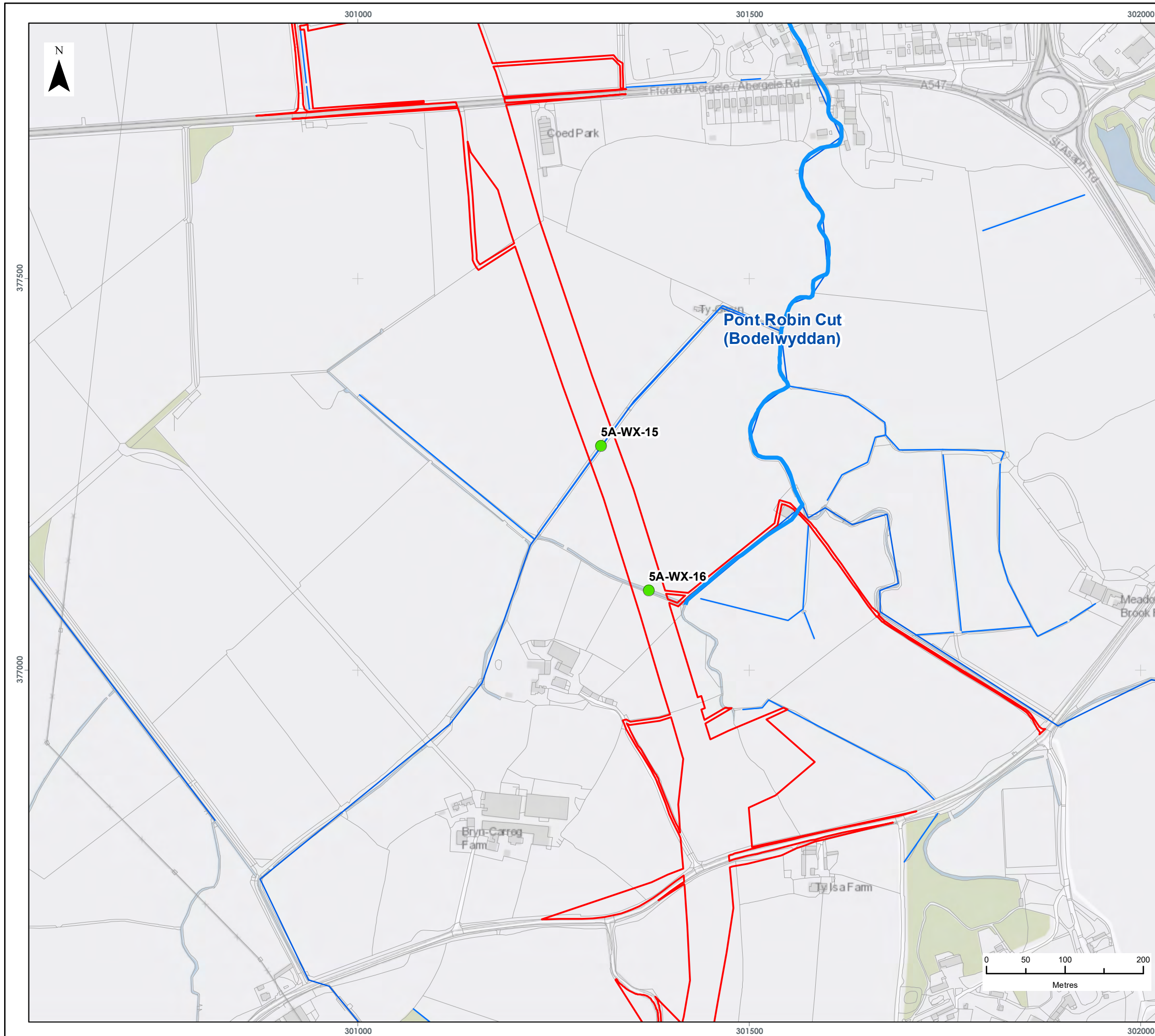
REVISION	DATE	STATUS/ REASON FOR ISSUE	AUTHOR	CHECKED BY	APPROVED BY
A	October 2022	DCO Deadline 1	GoBe	RWE	RWE
A	November 2022	ML Deadline 1	GoBe	RWE	RWE

www.awelymor.cymru

RWE Renewables UK Swindon Limited

Windmill Hill Business Park
Whitehill Way
Swindon
Wiltshire SN5 6PB
T +44 (0)8456 720 090
www.rwe.com

Registered office:
RWE Renewables UK Swindon Limited
Windmill Hill Business Park
Whitehill Way
Swindon



LEGEND

- Order Limits
- WFD River Waterbodies
- Watercourse

Watercourse Crossings

- Trenching or Trenchless

Data Source:
Service Layer Credits: Contains OS data © Crown Copyright and database right 2020

PROJECT TITLE:
AWEL Y MÔR OFFSHORE WINDFARM

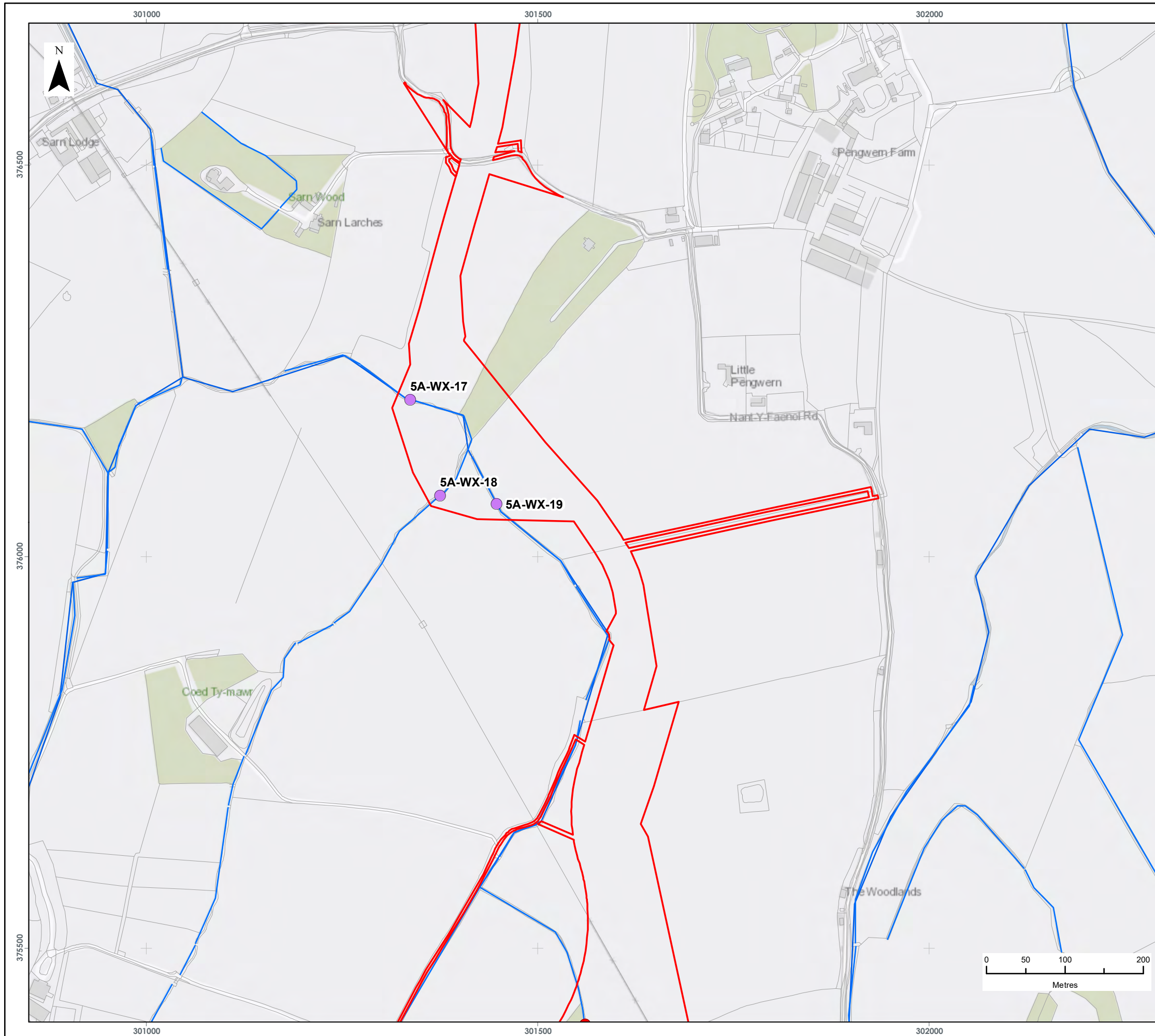
FIGURE TITLE:
Location of watercourse crossings

VER	DATE	REMARKS	Drawn	Checked
1	21/10/2022	For Issue	BPHB	RM

FIGURE NUMBER:
Figure 6

SCALE: 1:5,000 PLOT SIZE: A3 DATUM: ODN PROJECTION: British National Grid





LEGEND

- Order Limits
- Watercourse

Watercourse Crossings

- Trenchless Only
- Off Route Haul Road Crossing

Data Source:
Service Layer Credits: Contains OS data © Crown Copyright and database right 2020

PROJECT TITLE:
AWEL Y MÔR OFFSHORE WINDFARM

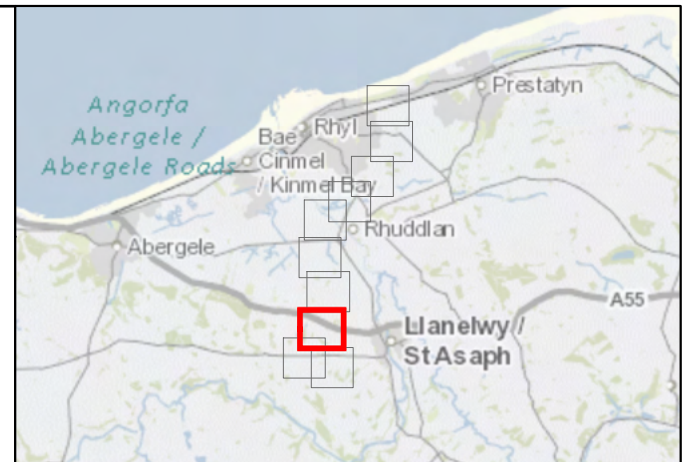
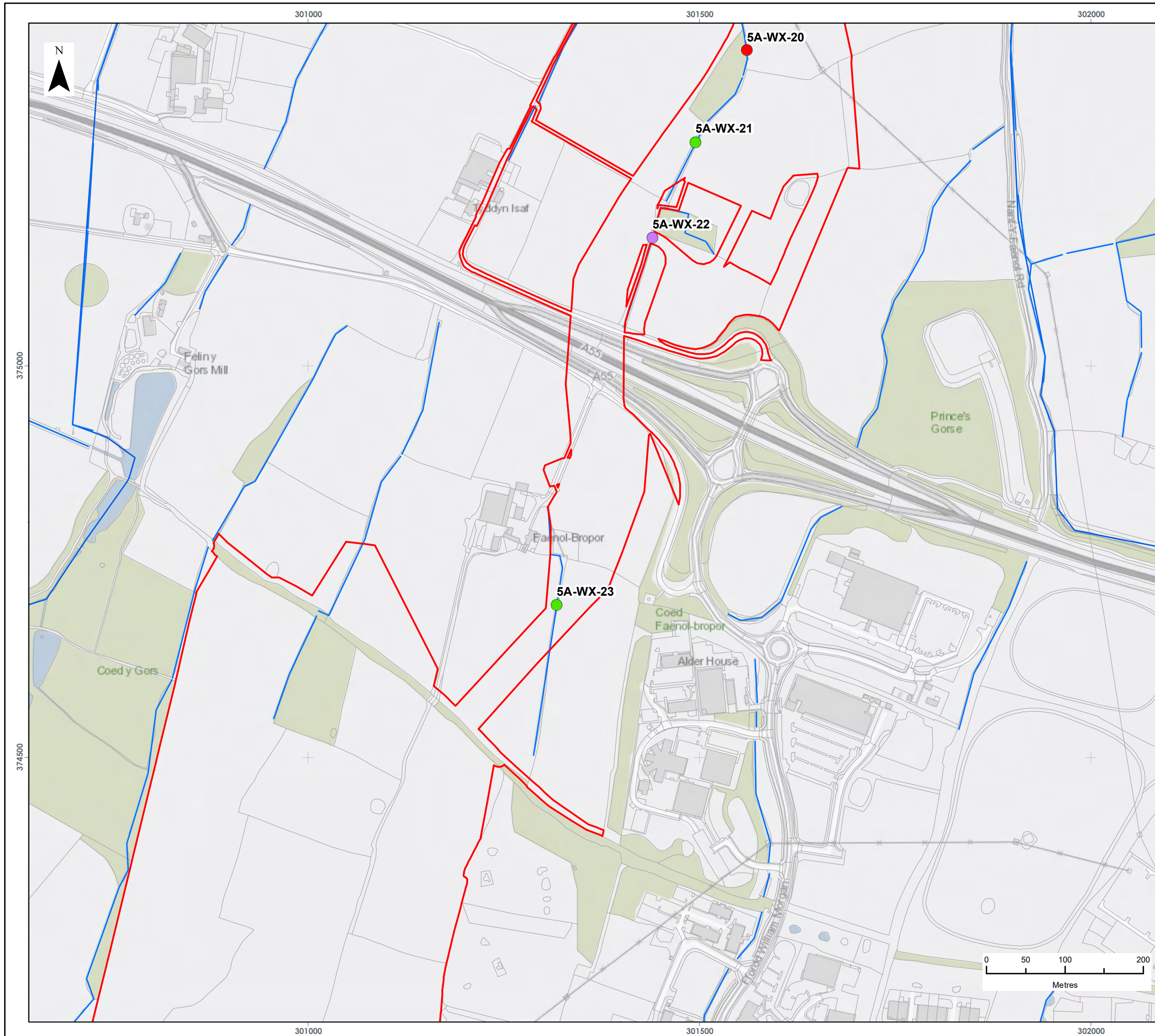
FIGURE TITLE:
Location of watercourse crossings

VER	DATE	REMARKS	Drawn	Checked
1	21/10/2022	For Issue	BPHB	RM

FIGURE NUMBER:
Figure 7

SCALE: 1:5,000 PLOT SIZE: A3 DATUM: ODN PROJECTION: British National Grid





LEGEND

- Order Limits
- Watercourse

Watercourse Crossings

- Trenching or Trenchless
- Trenchless Only
- Off Route Haul Road Crossing

Data Source:
Service Layer Credits: Contains OS data © Crown Copyright and database right 2020

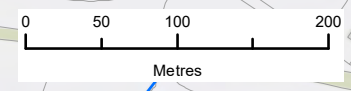
PROJECT TITLE:
AWEL Y MÔR OFFSHORE WINDFARM

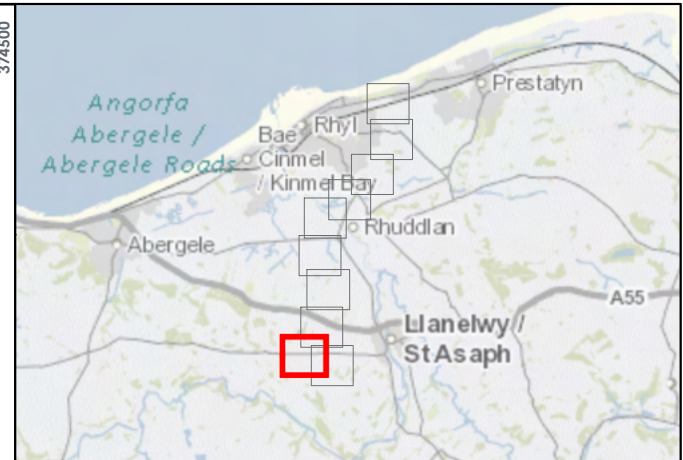
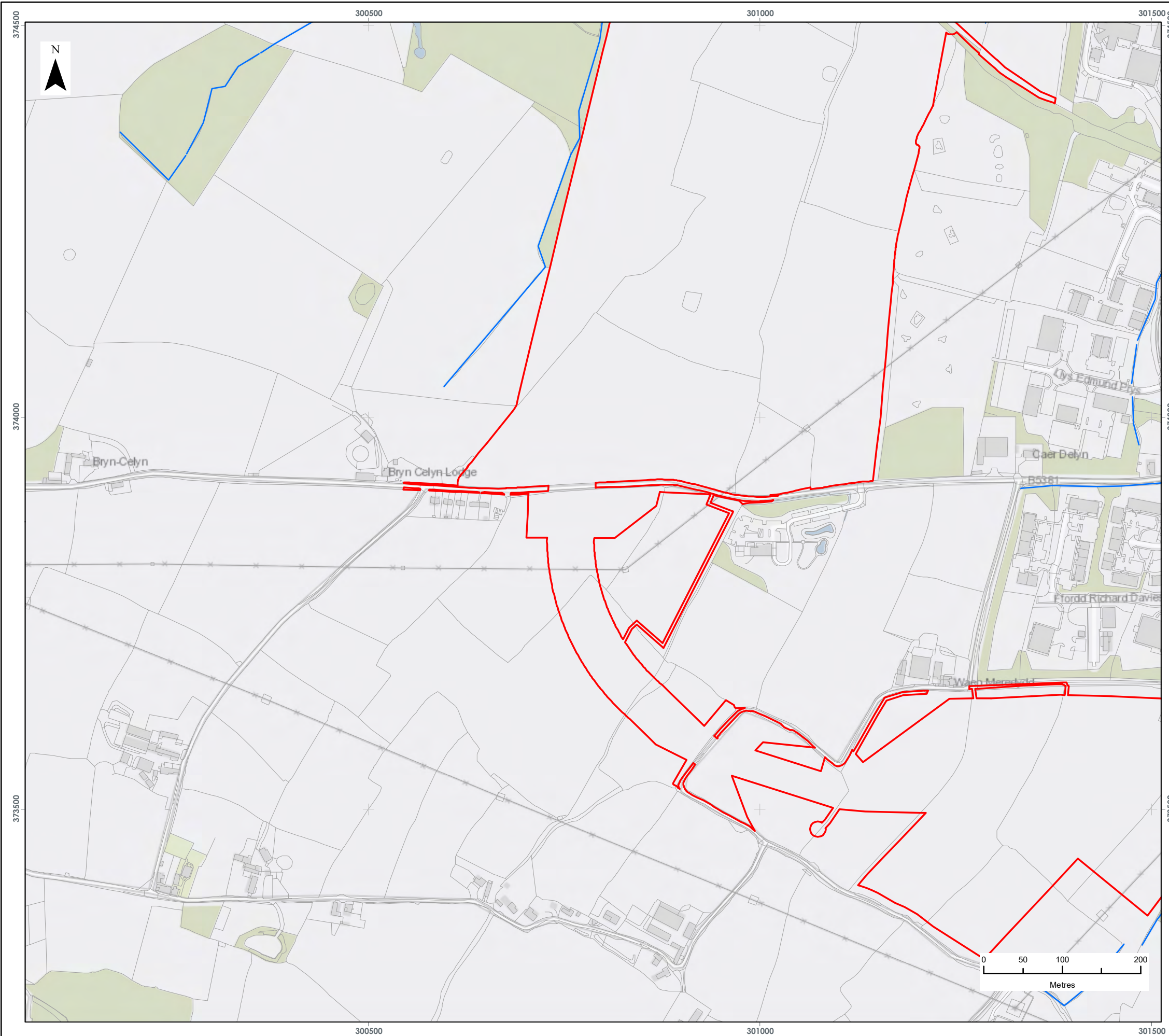
FIGURE TITLE:
Location of watercourse crossings

VER	DATE	REMARKS	Drawn	Checked
1	21/10/2022	For Issue	BPHB	RM

FIGURE NUMBER:
Figure 8

SCALE: 1:5,000 PLOT SIZE: A3 DATUM: ODN PROJECTION: British National Grid





LEGEND

- Order Limits
- Watercourse

Data Source:
 Service Layer Credits: Contains OS data © Crown Copyright and database right 2020

PROJECT TITLE:
 AWEL Y MÔR OFFSHORE WINDFARM

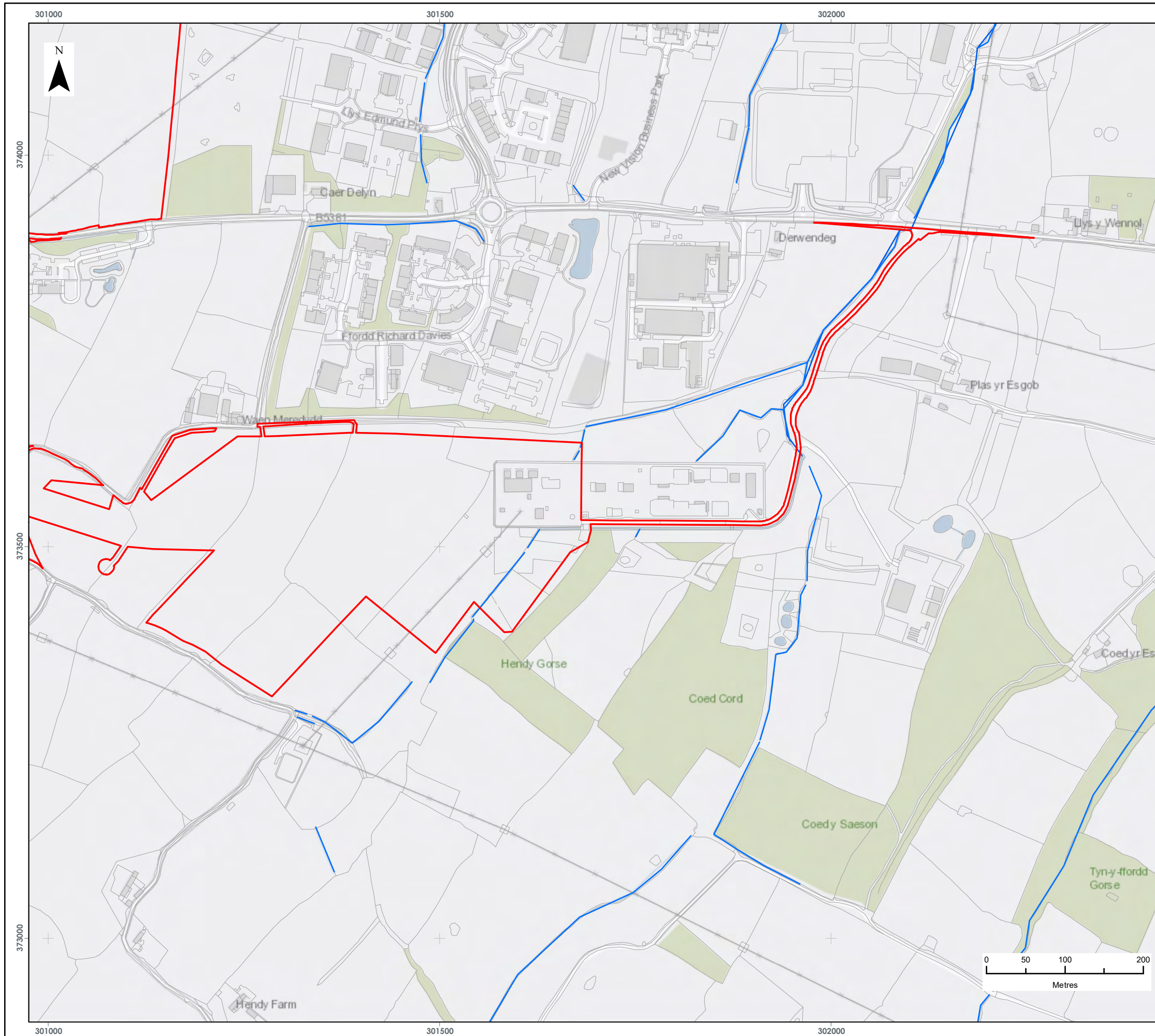
FIGURE TITLE:
 Location of watercourse crossings

VER	DATE	REMARKS	Drawn	Checked
1	21/10/2022	For Issue	BPHB	RM

FIGURE NUMBER:
 Figure 9

SCALE: 1:5,000 PLOT SIZE: A3 DATUM: ODN PROJECTION: British National Grid





LEGEND

- Order Limits
- Watercourse

Data Source:
Service Layer Credits: Contains OS data © Crown Copyright and database right 2020

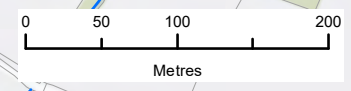
PROJECT TITLE:
AWEL Y MÔR OFFSHORE WINDFARM

FIGURE TITLE:
Location of watercourse crossings

VER	DATE	REMARKS	Drawn	Checked
1	21/10/2022	For Issue	BPHB	RM

FIGURE NUMBER:
Figure 10

SCALE: 1:5,000 PLOT SIZE: A3 DATUM: ODN PROJECTION: British National Grid





RWE Renewables UK Swindon Limited

Windmill Hill Business Park

Whitehill Way

Swindon

Wiltshire SN5 6PB

T +44 (0)8456 720 090

www.rwe.com

Registered office:

RWE Renewables UK Swindon Limited

Windmill Hill Business Park

Whitehill Way

Swindon