

Historical Mapping Legends

Ordnance Survey County Series and Ordnance Survey Plan 1:2,500



Ordnance Survey Plan, Additional SIMs and Supply of Unpublished Survey Information 1:2,500 and 1:1,250



Large-Scale National Grid Data 1:2,500 and 1:1,250



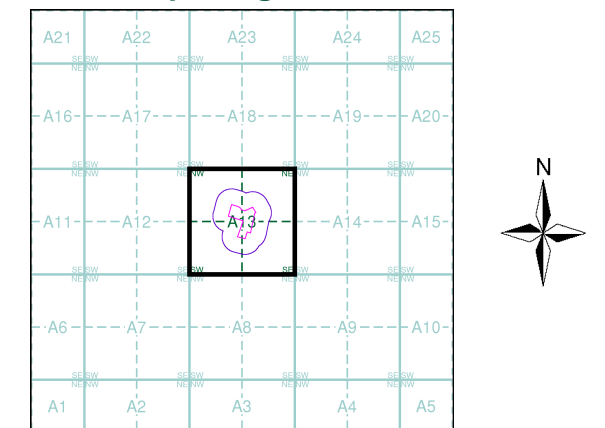
Envirocheck®

LANDMARK INFORMATION GROUP®

Historical Mapping & Photography included:

Mapping Type	Scale	Date	Pg
Pembrokeshire	1:2,500	1866 - 1895	2
Pembrokeshire	1:2,500	1908	3
Ordnance Survey Plan	1:2,500	1967 - 1973	4
Additional SIMs	1:2,500	1967 - 1990	5
Ordnance Survey Plan	1:2,500	1974 - 1976	6
Ordnance Survey Plan	1:1,250	1989	7
Large-Scale National Grid Data	1:1,250	1994	8
Large-Scale National Grid Data	1:1,250	1995	9
Large-Scale National Grid Data	1:1,250	1996	10
Large-Scale National Grid Data	1:1,250	1996	11
Historical Aerial Photography	1:2,500	2003	12

Historical Map - Segment A13



Order Details

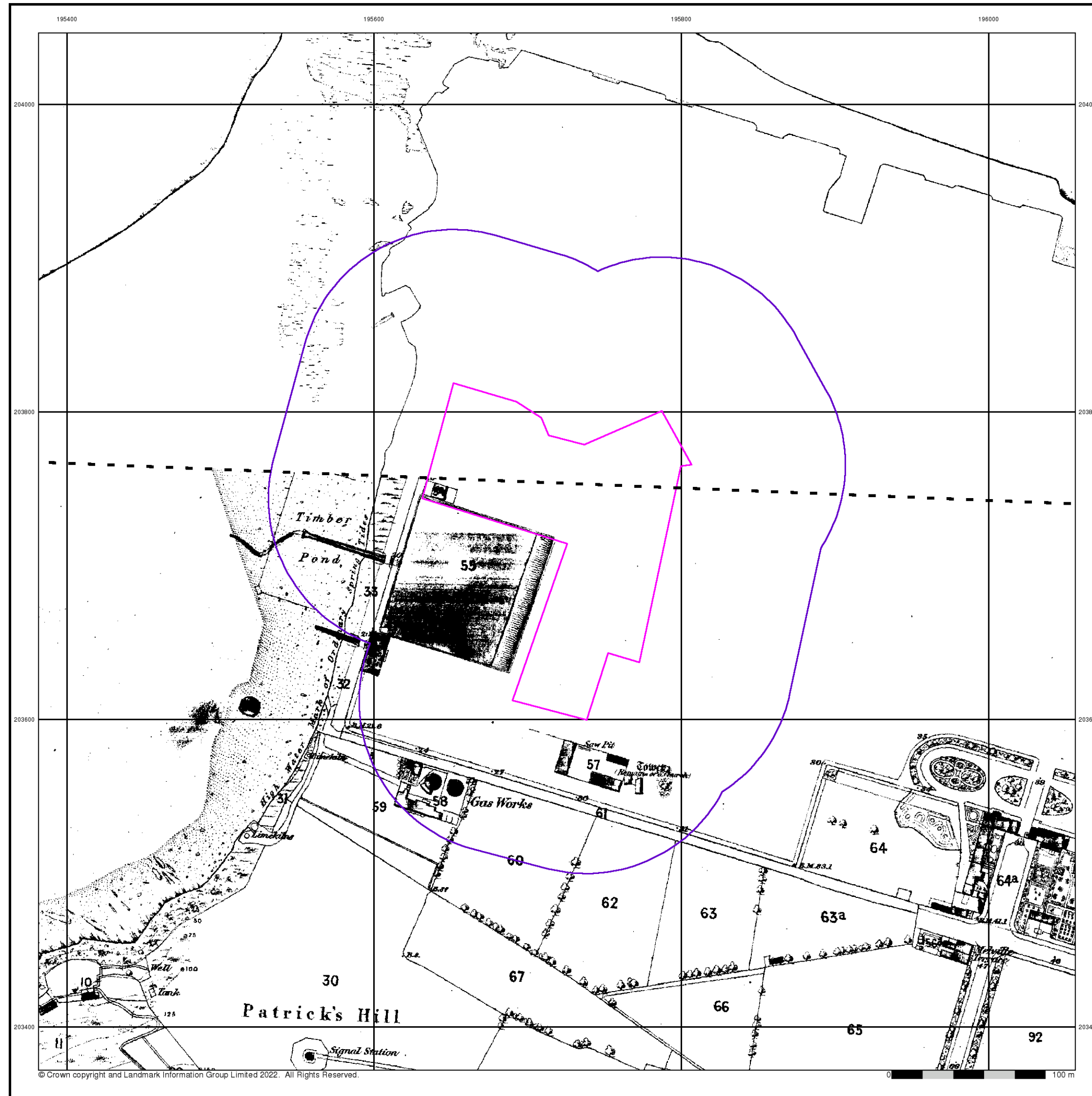
Order Number: 300391397_1_1
Customer Ref: 416.063954.00001
National Grid Reference: 195720, 203720
Slice: A
Site Area (Ha): 1.88
Search Buffer (m): 100

Site Details

Flat 1, 139, Fort Road, PEMBROKE DOCK, SA72 6SX

Landmark®
INFORMATION GROUP

Tel: 0844 844 9952
Fax: 0844 844 9951
Web: www.envirocheck.co.uk



© Crown copyright and Landmark Information Group Limited 2022. All Rights Reserved.

Envirocheck®

LANDMARK INFORMATION GROUP®

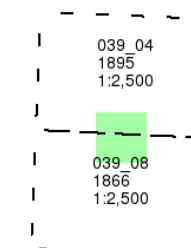
Pembrokeshire

Published 1866 - 1895

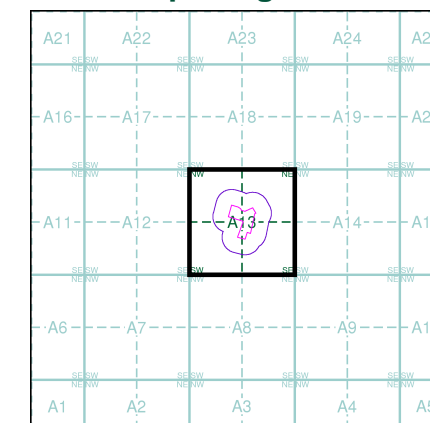
Source map scale - 1:2,500

The historical maps shown were reproduced from maps predominantly held at the scale adopted for England, Wales and Scotland in the 1840's. In 1854 the 1:2,500 scale was adopted for mapping urban areas and by 1896 it covered the whole of what were considered to be the cultivated parts of Great Britain. The published date given below is often some years later than the surveyed date. Before 1938, all OS maps were based on the Cassini Projection, with independent surveys of a single county or group of counties, giving rise to significant inaccuracies in outlying areas.

Map Name(s) and Date(s)



Historical Map - Segment A13



Order Details

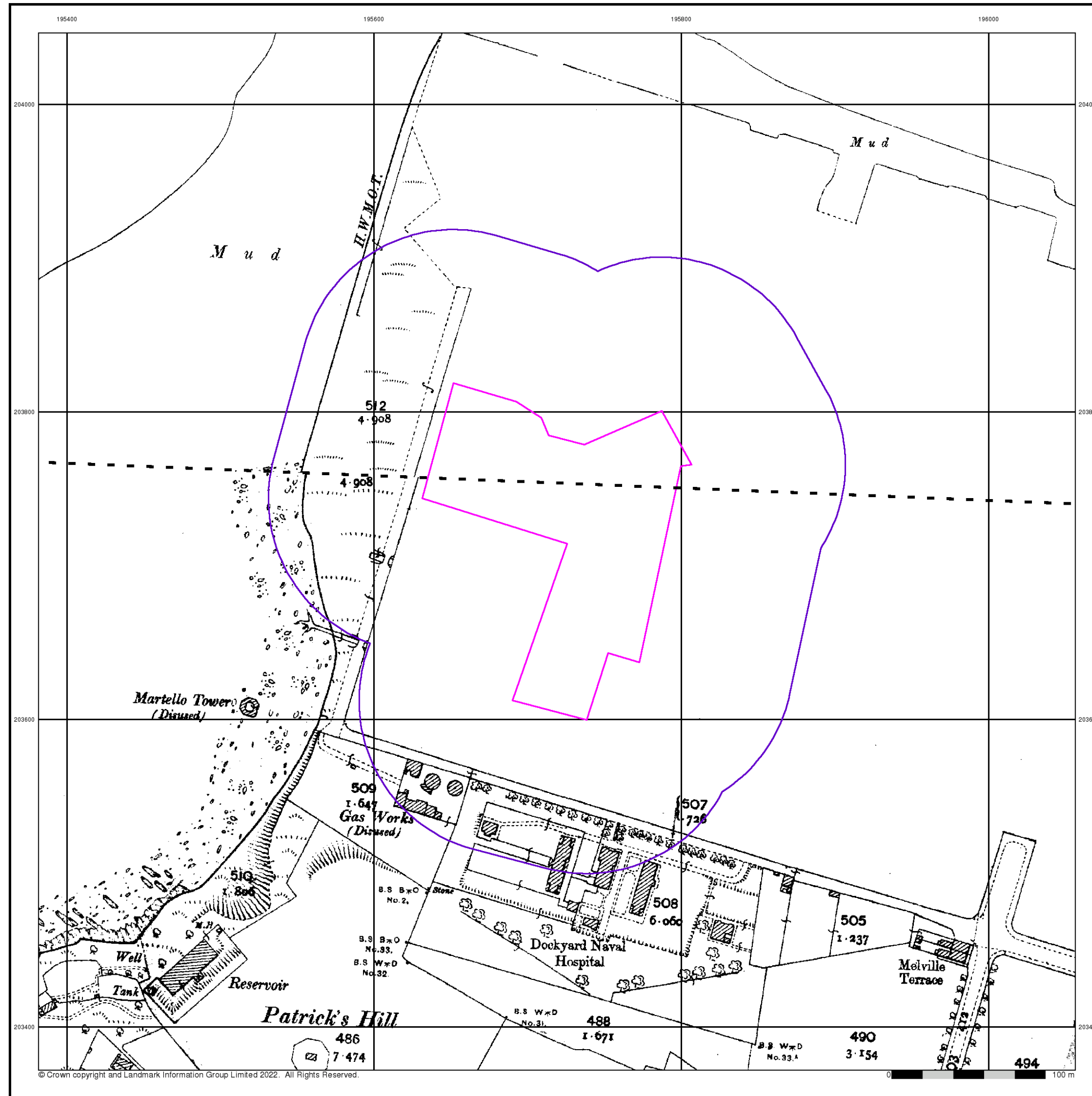
Order Number: 300391397_1_1
Customer Ref: 416.063954.00001
National Grid Reference: 195720, 203720
Slice: A
Site Area (Ha): 1.88
Search Buffer (m): 100

Site Details

Flat 1, 139, Fort Road, PEMBROKE DOCK, SA72 6SX

Landmark®
INFORMATION GROUP

Tel: 0844 844 9952
Fax: 0844 844 9951
Web: www.envirocheck.co.uk



© Crown copyright and Landmark Information Group Limited 2022. All Rights Reserved.

Envirocheck®

LANDMARK INFORMATION GROUP®

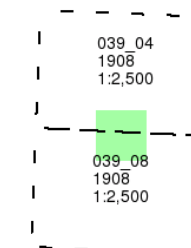
Pembrokeshire

Published 1908

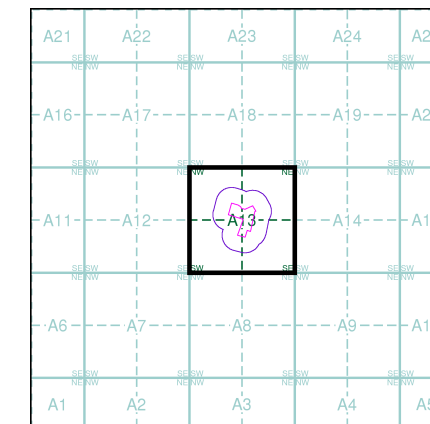
Source map scale - 1:2,500

The historical maps shown were reproduced from maps predominantly held at the scale adopted for England, Wales and Scotland in the 1840's. In 1854 the 1:2,500 scale was adopted for mapping urban areas and by 1896 it covered the whole of what were considered to be the cultivated parts of Great Britain. The published date given below is often some years later than the surveyed date. Before 1938, all OS maps were based on the Cassini Projection, with independent surveys of a single county or group of counties, giving rise to significant inaccuracies in outlying areas.

Map Name(s) and Date(s)



Historical Map - Segment A13



Order Details

Order Number: 300391397_1_1
Customer Ref: 416.063954.00001
National Grid Reference: 195720, 203720
Slice: A
Site Area (Ha): 1.88
Search Buffer (m): 100

Site Details

Flat 1, 139, Fort Road, PEMBROKE DOCK, SA72 6SX

Landmark®
INFORMATION GROUP

Tel: 0844 844 9952
Fax: 0844 844 9951
Web: www.envirocheck.co.uk



© Crown copyright and Landmark Information Group Limited 2022. All Rights Reserved.

Envirocheck®

LANDMARK INFORMATION GROUP®

Ordnance Survey Plan

Published 1967 - 1973

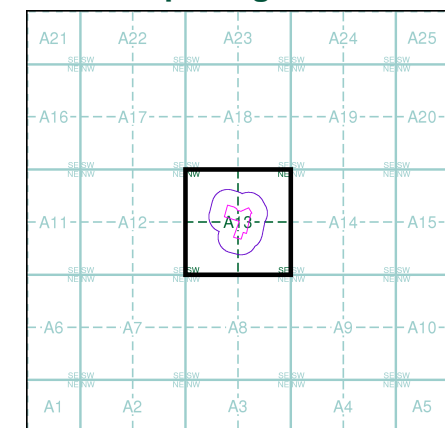
Source map scale - 1:2,500

The historical maps shown were reproduced from maps predominantly held at the scale adopted for England, Wales and Scotland in the 1840's. In 1854 the 1:2,500 scale was adopted for mapping urban areas and by 1896 it covered the whole of what were considered to be the cultivated parts of Great Britain. The published date given below is often some years later than the surveyed date. Before 1938, all OS maps were based on the Cassini Projection, with independent surveys of a single county or group of counties, giving rise to significant inaccuracies in outlying areas.

Map Name(s) and Date(s)

SM9504 1973 12,500	SM9604 1968 12,500
SM9503 1967 12,500	SM9603 1968 12,500

Historical Map - Segment A13



Order Details

Order Number: 300391397_1_1
Customer Ref: 416.063954.00001
National Grid Reference: 195720, 203720
Slice: A
Site Area (Ha): 1.88
Search Buffer (m): 100

Site Details

Flat 1, 139, Fort Road, PEMBROKE DOCK, SA72 6SX

Landmark
INFORMATION GROUP

Tel: 0844 844 9952
Fax: 0844 844 9951
Web: www.envirocheck.co.uk



© Crown copyright and Landmark Information Group Limited 2022. All Rights Reserved.

Envirocheck®

LANDMARK INFORMATION GROUP®

Additional SIMs

Published 1967 - 1990

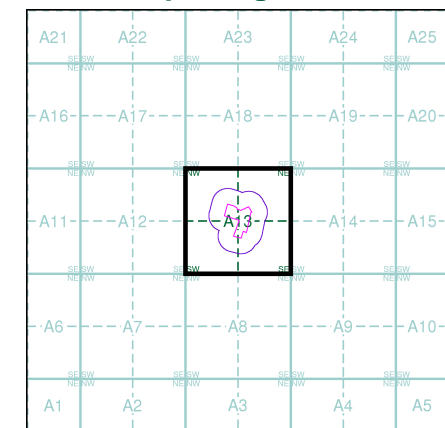
Source map scale - 1:2,500

The SIM cards (Ordnance Survey's 'Survey of Information on Microfilm') are further, minor editions of mapping which were produced and published in between the main editions as an area was updated. They date from 1947 to 1994, and contain detailed information on buildings, roads and land-use. These maps were produced at both 1:2,500 and 1:1,250 scales.

Map Name(s) and Date(s)

SM9604
1990
12,500
SM9503
1967
12,500

Historical Map - Segment A13



Order Details

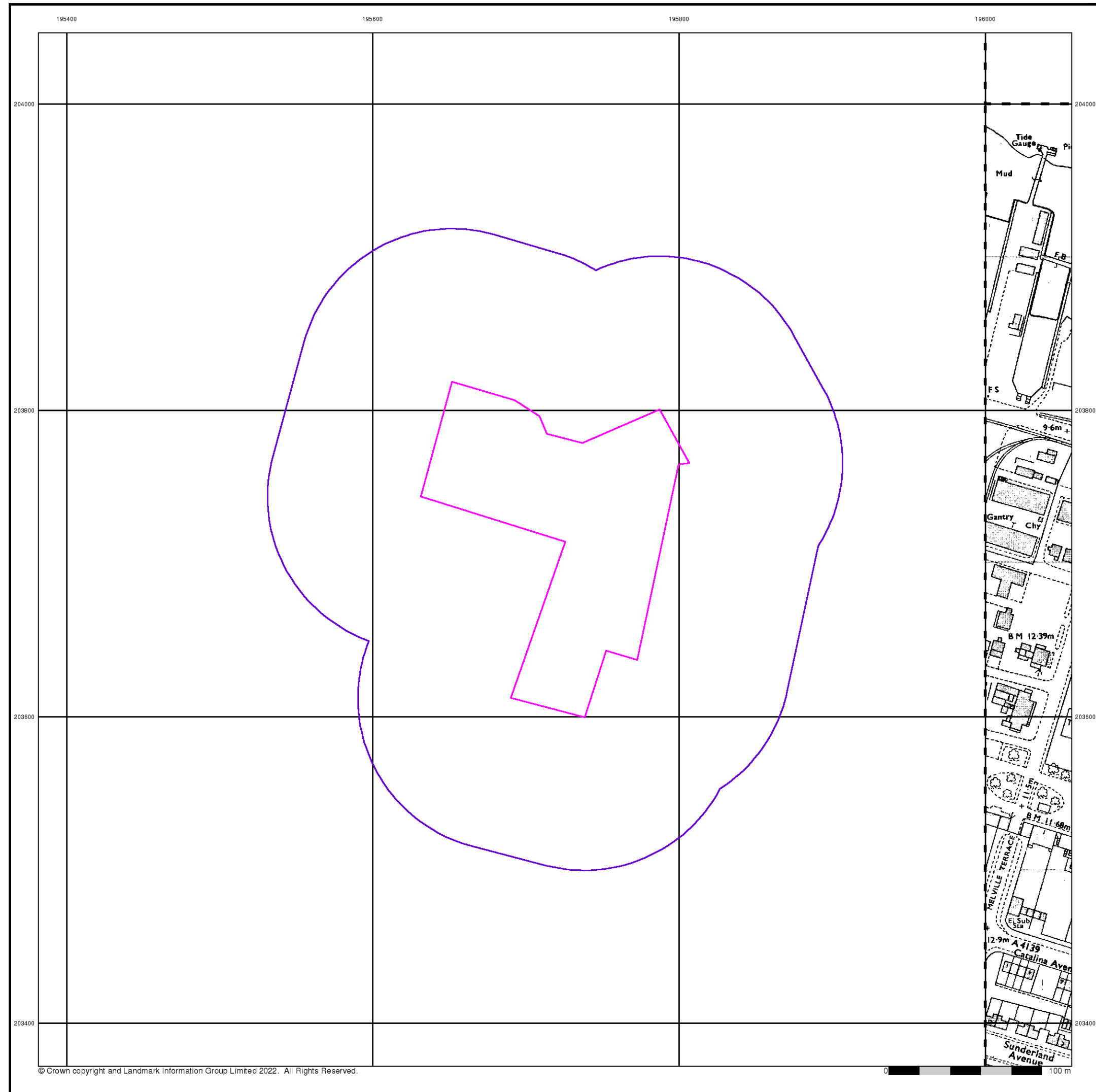
Order Number: 300391397_1_1
Customer Ref: 416.063954.00001
National Grid Reference: 195720, 203720
Slice: A
Site Area (Ha): 1.88
Search Buffer (m): 100

Site Details

Flat 1, 139, Fort Road, PEMBROKE DOCK, SA72 6SX

Landmark
INFORMATION GROUP

Tel: 0844 844 9952
Fax: 0844 844 9951
Web: www.envirocheck.co.uk



Envirocheck[®]

LANDMARK INFORMATION GROUP[®]

Ordnance Survey Plan

Published 1974 - 1976

Source map scale - 1:2,500

The historical maps shown were reproduced from maps predominantly held at the scale adopted for England, Wales and Scotland in the 1840's. In 1854 the 1:2,500 scale was adopted for mapping urban areas and by 1896 it covered the whole of what were considered to be the cultivated parts of Great Britain. The published date given below is often some years later than the surveyed date. Before 1938, all OS maps were based on the Cassini Projection, with independent surveys of a single county or group of counties, giving rise to significant inaccuracies in outlying areas.

Map Name(s) and Date(s)

	SM9604 1976 1:2,500
	SM9603 1974 1:2,500

Historical Map - Segment A13

Order Details

Order Number: 300391397_1_1
Customer Ref: 416.063954.00001
National Grid Reference: 195720, 203720
Slice: A
Site Area (Ha): 1.88
Search Buffer (m): 100

Site Details

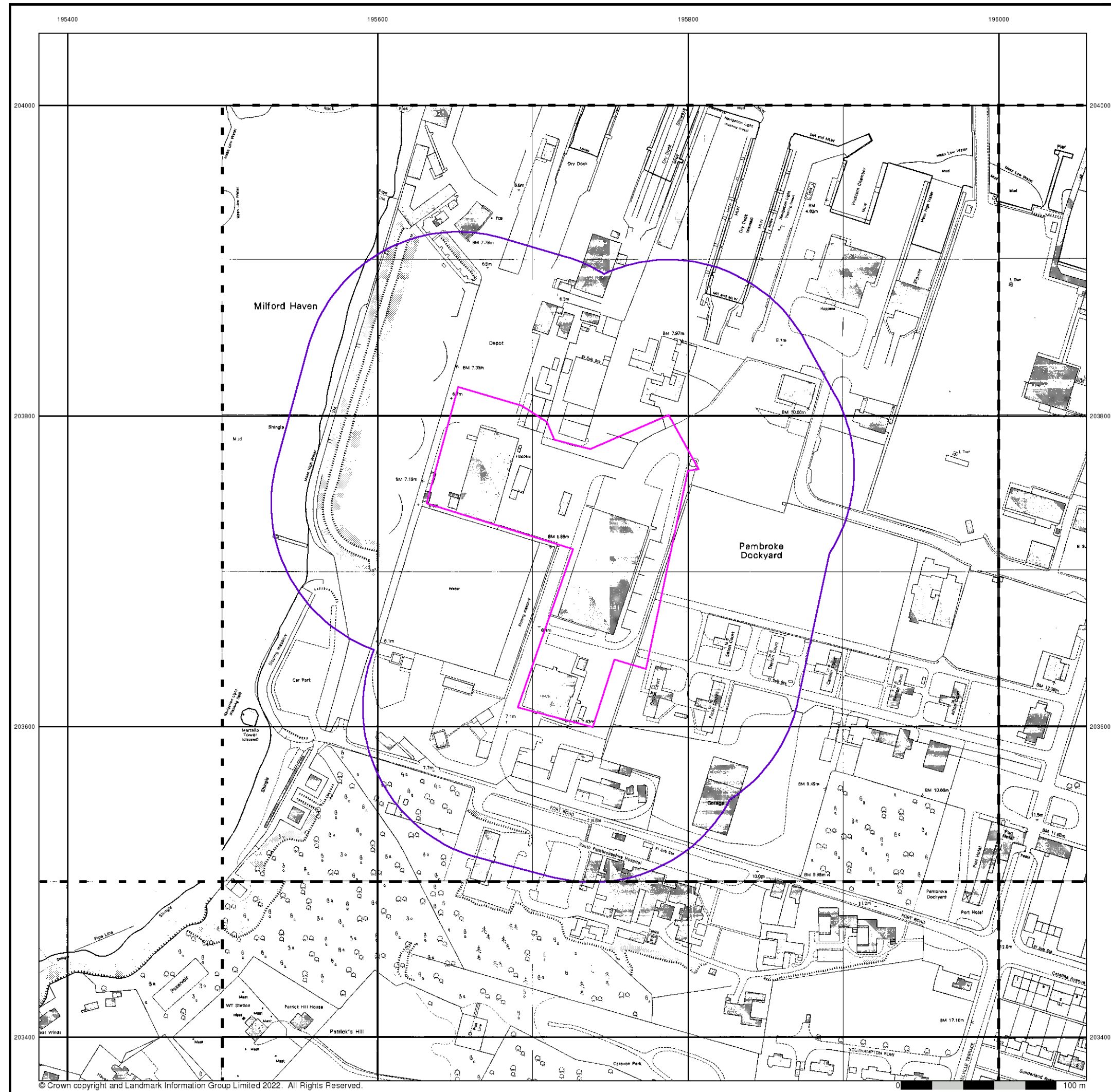
Flat 1, 139, Fort Road, PEMBROKE DOCK, SA72 6SX

Landmark[®]

INFORMATION GROUP

Tel: 0844 844 9952
Fax: 0844 844 9951
Web: www.envirocheck.co.uk

A Landmark Information Group Service v50.0 25-Aug-2022 Page 6 of 12



Envirocheck[®]

LANDMARK INFORMATION GROUP[®]

Ordnance Survey Plan

Published 1989

Source map scale - 1:1,250

The historical maps shown were reproduced from maps predominantly held at the scale adopted for England, Wales and Scotland in the 1840's. In 1854 the 1:2,500 scale was adopted for mapping urban areas and by 1896 it covered the whole of what were considered to be the cultivated parts of Great Britain. The published date given below is often some years later than the surveyed date. Before 1938, all OS maps were based on the Cassini Projection, with independent surveys of a single county or group of counties, giving rise to significant inaccuracies in outlying areas.

Map Name(s) and Date(s)

SM9503NE 1989 1:1,250	SM9603NW 1989 1:1,250	
SM9503SW 1989 1:1,250	SM9503SE 1989 1:1,250	SM9603SW 1989 1:1,250

Historical Map - Segment A13

Order Details

Order Number:	300391397_1_1
Customer Ref:	416.063954.00001
National Grid Reference:	195720, 203720
Slice:	A
Site Area (Ha):	1.88
Search Buffer (m):	100

Site Details

Flat 1, 139, Fort Road, PEMBROKE DOCK, SA72 6SX

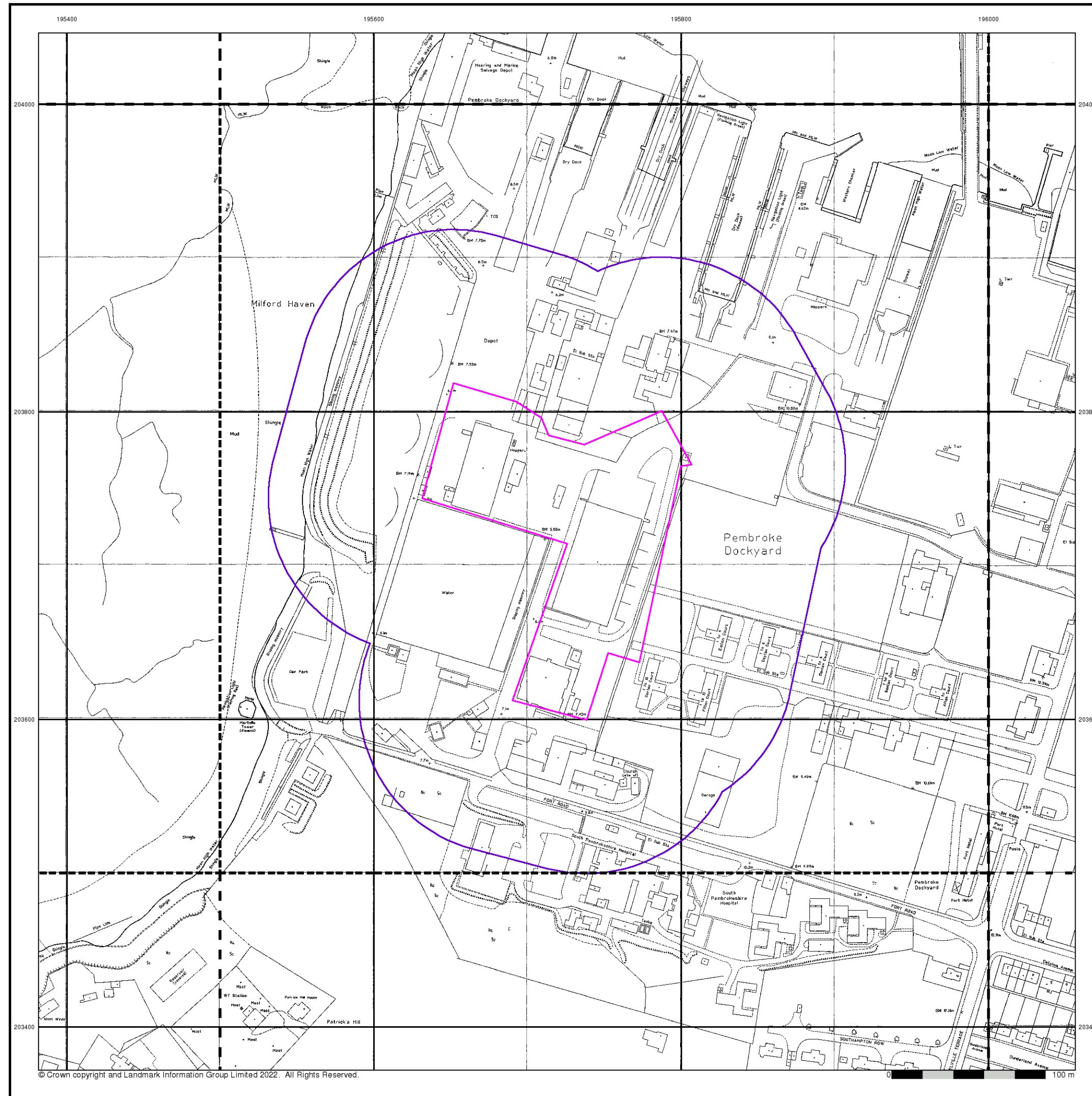
Landmark[®]

INFORMATION GROUP

Tel: 0844 844 9952
Fax: 0844 844 9951
Web: www.envirocheck.co.uk

© Crown copyright and Landmark Information Group Limited 2022. All Rights Reserved.

A Landmark Information Group Service v50.0 25-Aug-2022 Page 7 of 12



© Crown copyright and Landmark Information Group Limited 2022. All Rights Reserved.

Envirocheck®

LANDMARK INFORMATION GROUP®

Large-Scale National Grid Data

Published 1994

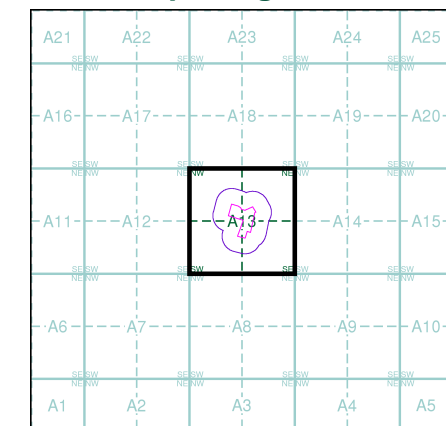
Source map scale - 1:1,250

'Large Scale National Grid Data' superseded SIM cards (Ordnance Survey's 'Survey of Information on Microfilm') in 1992, and continued to be produced until 1999. These maps were the fore-runners of digital mapping and so provide detailed information on houses and roads, but tend to show less topographic features such as vegetation. These maps were produced at both 1:2,500 and 1:1,250 scales.

Map Name(s) and Date(s)

5M9504SV	5M9504SE	5M9604SW
1994	1994	1994
1:1,250	1:1,250	1:1,250
5M9503NW	5M9503NE	5M9603NW
1994	1994	1994
1:1,250	1:1,250	1:1,250
5M9503SV	5M9503SE	5M9603SW
1994	1994	1994
1:1,250	1:1,250	1:1,250

Historical Map - Segment A13



Order Details

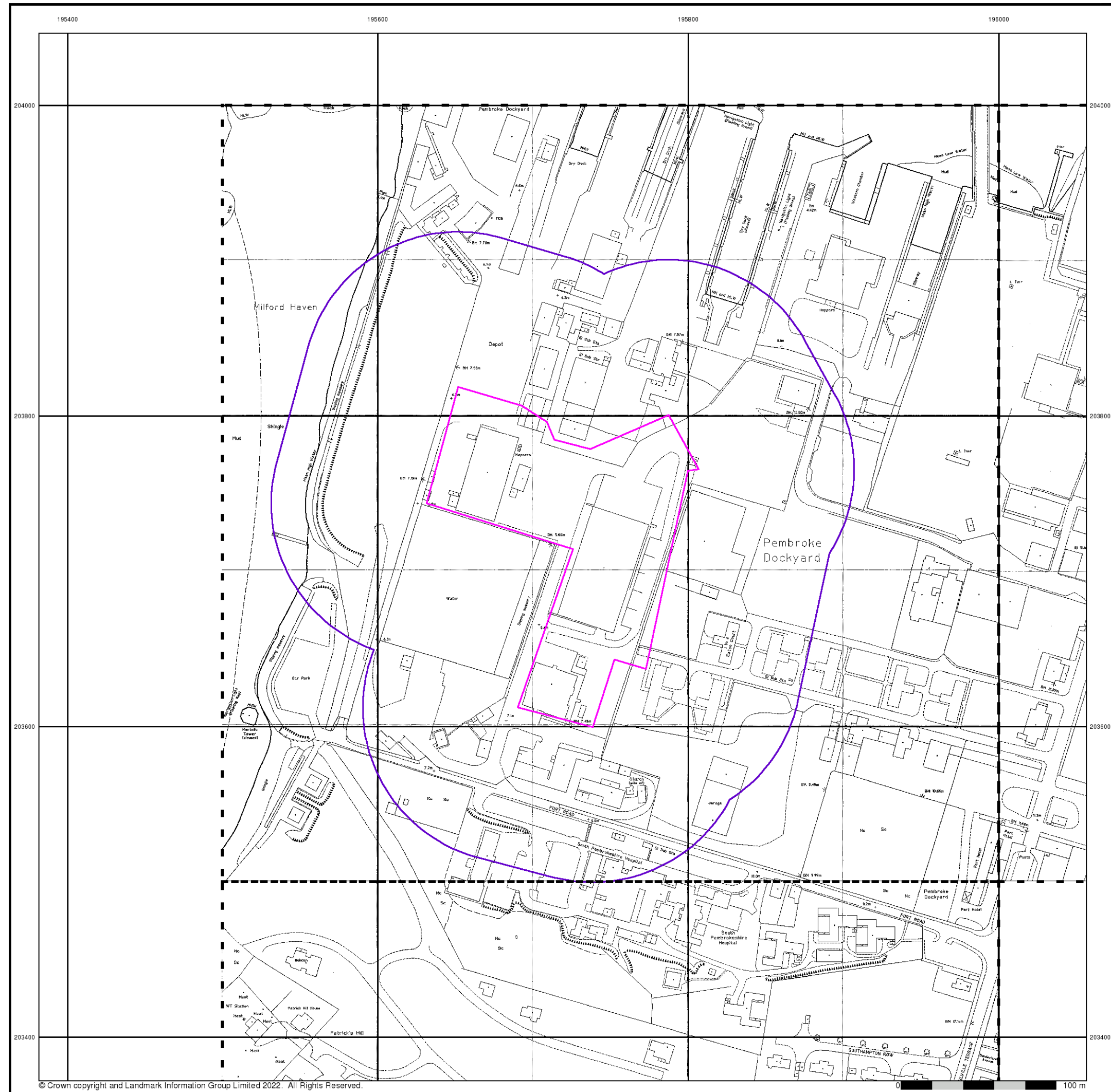
Order Number: 300391397_1_1
Customer Ref: 416.063954.00001
National Grid Reference: 195720, 203720
Slice: A
Site Area (Ha): 1.88
Search Buffer (m): 100

Site Details

Flat 1, 139, Fort Road, PEMBROKE DOCK, SA72 6SX

Landmark®
INFORMATION GROUP

Tel: 0844 844 9952
Fax: 0844 844 9951
Web: www.envirocheck.co.uk



Envirocheck[®]

LANDMARK INFORMATION GROUP[®]

Large-Scale National Grid Data

Published 1995

Source map scale - 1:1,250

'Large Scale National Grid Data' superseded SIM cards (Ordnance Survey's 'Survey of Information on Microfilm') in 1992, and continued to be produced until 1999. These maps were the fore-runners of digital mapping and so provide detailed information on houses and roads, but tend to show less topographic features such as vegetation. These maps were produced at both 1:2,500 and 1:1,250 scales.

Map Name(s) and Date(s)

SM9503NE 1995 1:1,250	SM9603NW 1995 1:1,250
SM9503SE 1995 1:1,250	

Historical Map - Segment A13

A21	A22	A23	A24	A25
A16	A17	A18	A19	A20
A11	A12	A13	A14	A15
A6	A7	A8	A9	A10
A1	A2	A3	A4	A5

Order Details

Order Number:	300391397_1_1
Customer Ref:	416.063954.00001
National Grid Reference:	195720, 203720
Slice:	A
Site Area (Ha):	1.88
Search Buffer (m):	100

Site Details

Flat 1, 139, Fort Road, PEMBROKE DOCK, SA72 6SX


Landmark[®]

INFORMATION GROUP

Tel: 0844 844 9952
Fax: 0844 844 9951
Web: www.envirocheck.co.uk

© Crown copyright and Landmark Information Group Limited 2022. All Rights Reserved.

A Landmark Information Group Service v50.0 25-Aug-2022 Page 9 of 12



© Crown copyright and Landmark Information Group Limited 2022. All Rights Reserved.

Envirocheck®

LANDMARK INFORMATION GROUP®

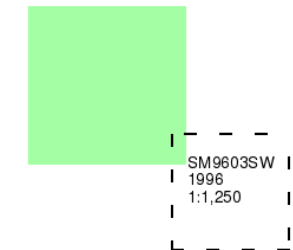
Large-Scale National Grid Data

Published 1996

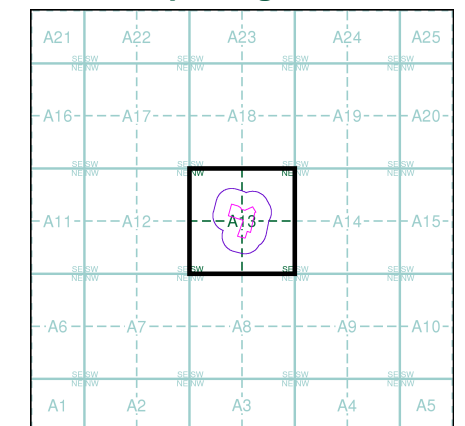
Source map scale - 1:1,250

'Large Scale National Grid Data' superseded SIM cards (Ordnance Survey's 'Survey of Information on Microfilm') in 1992, and continued to be produced until 1999. These maps were the fore-runners of digital mapping and so provide detailed information on houses and roads, but tend to show less topographic features such as vegetation. These maps were produced at both 1:2,500 and 1:1,250 scales.

Map Name(s) and Date(s)



Historical Map - Segment A13



Order Details

Order Number: 300391397_1_1
Customer Ref: 416.063954.00001
National Grid Reference: 195720, 203720
Slice: A
Site Area (Ha): 1.88
Search Buffer (m): 100

Site Details

Flat 1, 139, Fort Road, PEMBROKE DOCK, SA72 6SX

Landmark®
INFORMATION GROUP

Tel: 0844 844 9952
Fax: 0844 844 9951
Web: www.envirocheck.co.uk



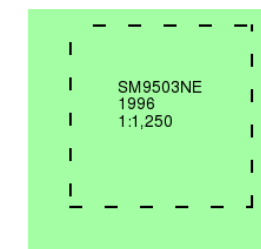
Large-Scale National Grid Data

Published 1996

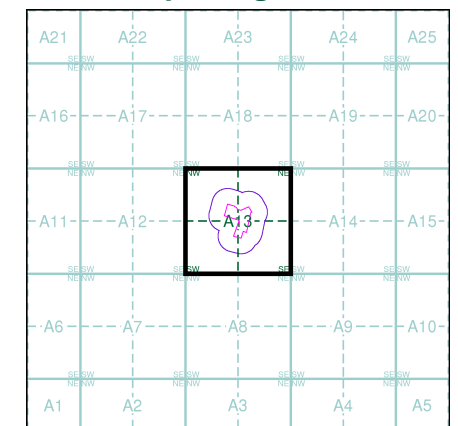
Source map scale - 1:1,250

'Large Scale National Grid Data' superseded SIM cards (Ordnance Survey's 'Survey of Information on Microfilm') in 1992, and continued to be produced until 1999. These maps were the fore-runners of digital mapping and so provide detailed information on houses and roads, but tend to show less topographic features such as vegetation. These maps were produced at both 1:2,500 and 1:1,250 scales.

Map Name(s) and Date(s)



Historical Map - Segment A13



Order Details

Order Number: 300391397_1_1
Customer Ref: 416.063954.00001
National Grid Reference: 195720, 203720
Slice: A
Site Area (Ha): 1.88
Search Buffer (m): 100

Site Details

Flat 1, 139, Fort Road, PEMBROKE DOCK, SA72 6SX

195400

195600

195800

196000

204000

204000

203800

203800

203600

203600

203400

203400



© Copyright Getmapping plc

0 100 m

Envirocheck[®]

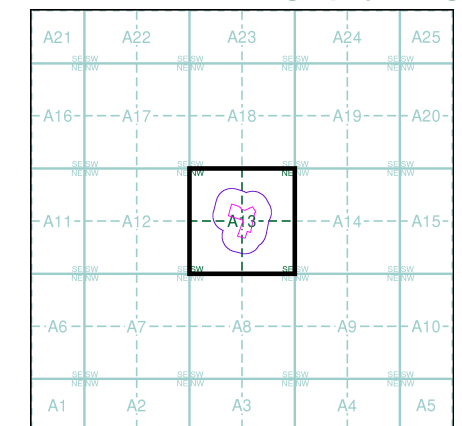
● LANDMARK INFORMATION GROUP[®]

Historical Aerial Photography

Published 2003

This aerial photography was produced by Getmapping, these vertical aerial photographs provide a seamless, full colour survey of the whole of Great Britain

Historical Aerial Photography - Segment A13



Order Details

Order Number: 300391397_1_1
Customer Ref: 416.063954.00001
National Grid Reference: 195720, 203720
Slice: A
Site Area (Ha): 1.88
Search Buffer (m): 100

Site Details

Flat 1, 139, Fort Road, PEMBROKE DOCK, SA72 6SX

Landmark[®]
● INFORMATION GROUP

Tel: 0844 844 9952
Fax: 0844 844 9951
Web: www.envirocheck.co.uk