

Site Details:

LAND OFF TOM LEWIS ROAD,
ALEXANDRA DOCKS,
NEWPORT, NP20 2WZ

Client Ref: Newport_EfW
Report Ref: GS-6701655
Grid Ref: 331253, 184749

Map Name: County Series Town Plan

Map date: 1883

Scale: 1:500

Printed at: 1:1,000



Surveyed 1883
Revised N/A
Edition N/A
Copyright N/A
Levelled N/A




Produced by
Groundsure Insights
T: 08444 159000
E: info@groundsure.com
W: www.groundsure.com

© Crown copyright and database rights 2018 Ordnance Survey 100035207

Production date: 17 March 2020

Map legend available at:
www.groundsure.com/sites/default/files/groundsure_legend.pdf



Site Details:

LAND OFF TOM LEWIS ROAD,
ALEXANDRA DOCKS,
NEWPORT, NP20 2WZ

Client Ref: Newport_EfW
Report Ref: GS-6701655
Grid Ref: 331253, 184749

Map Name: County Series

Map date: 1884


Scale: 1:2,500

Printed at: 1:2,500



Surveyed 1884
Revised 1884
Edition N/A
Copyright N/A
Levelled N/A

Surveyed 1884
Revised 1884
Edition N/A
Copyright N/A
Levelled N/A

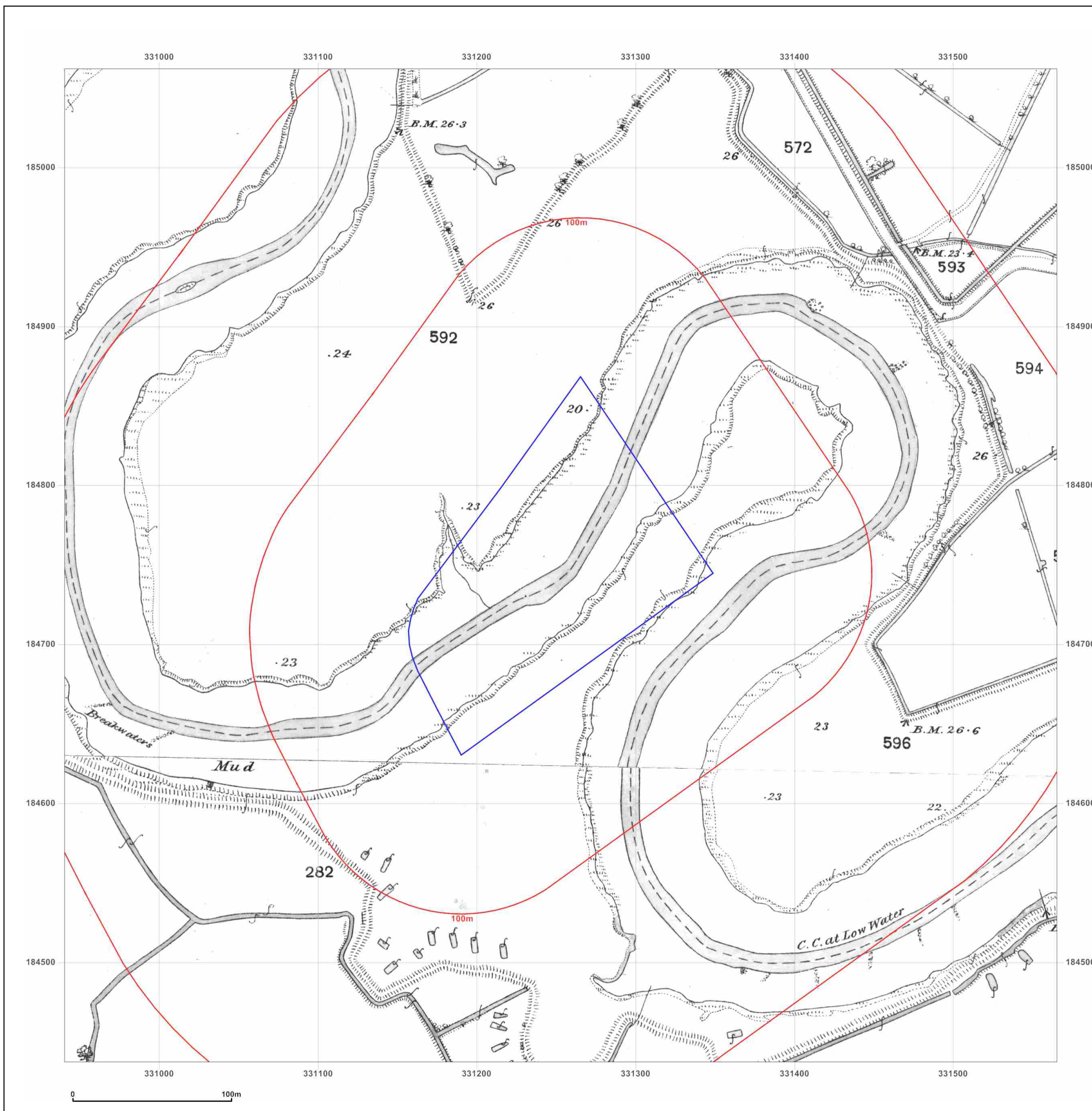


Produced by
Groundsure Insights
T: 08444 159000
E: info@groundsure.com
W: www.groundsure.com

© Crown copyright and database rights 2018 Ordnance Survey 100035207

Production date: 17 March 2020

Map legend available at:
www.groundsure.com/sites/default/files/groundsure_legend.pdf



Site Details:

LAND OFF TOM LEWIS ROAD,
ALEXANDRA DOCKS,
NEWPORT, NP20 2WZ

Client Ref: Newport_EfW
Report Ref: GS-6701655
Grid Ref: 331253, 184749

Map Name: County Series

Map date: 1901

Scale: 1:2,500

Printed at: 1:2,500



Surveyed 1901
Revised 1901
Edition N/A
Copyright N/A
Levelled N/A

Surveyed 1901
Revised 1901
Edition N/A
Copyright N/A
Levelled N/A

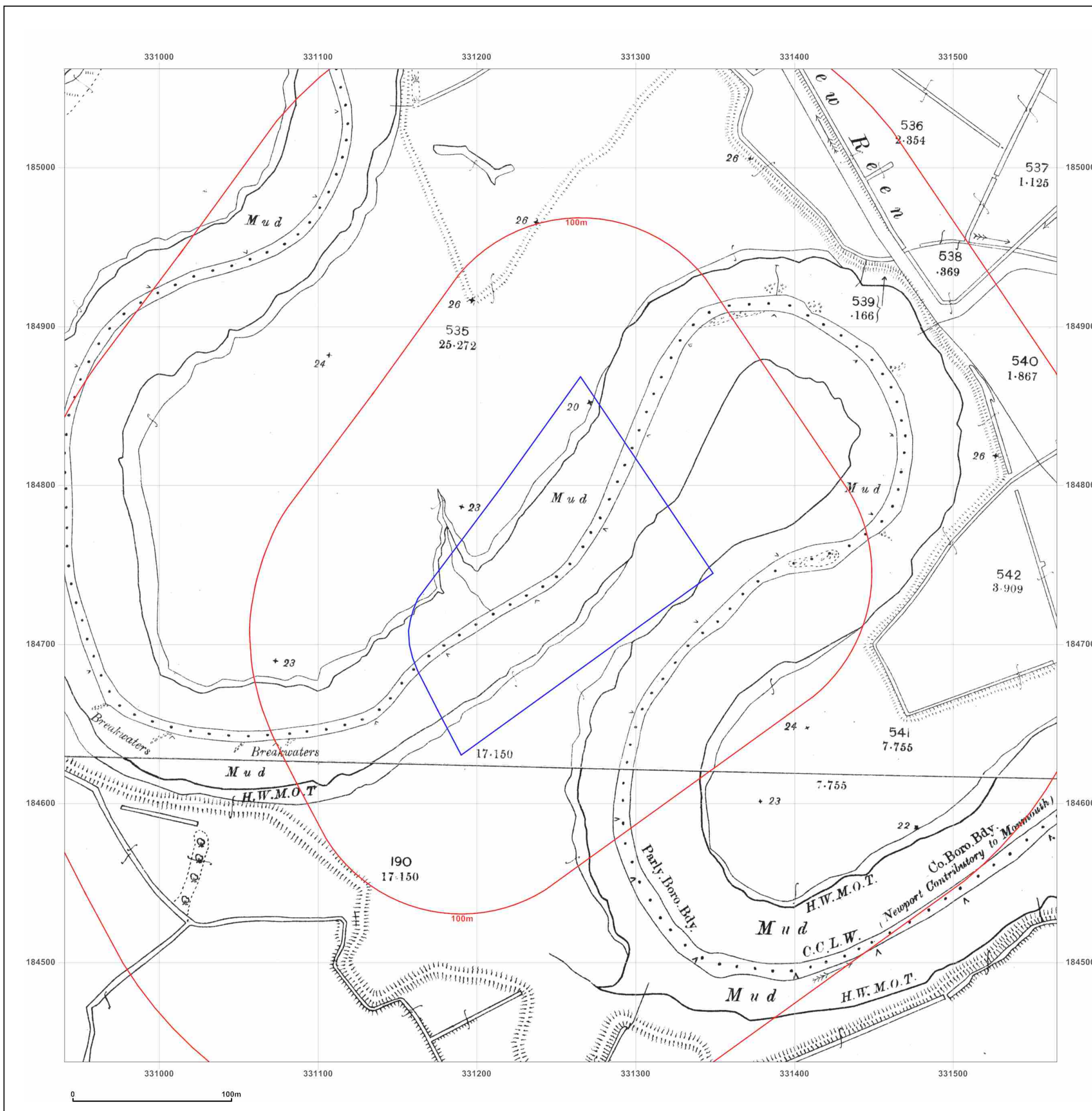


Produced by
Groundsure Insights
T: 08444 159000
E: info@groundsure.com
W: www.groundsure.com

© Crown copyright and database rights 2018 Ordnance Survey 100035207

Production date: 17 March 2020

Map legend available at:
www.groundsure.com/sites/default/files/groundsure_legend.pdf



Site Details:

LAND OFF TOM LEWIS ROAD,
ALEXANDRA DOCKS,
NEWPORT, NP20 2WZ

Client Ref: Newport_EfW
Report Ref: GS-6701655
Grid Ref: 331253, 184749

Map Name: County Series

Map date: 1920-1921

Scale: 1:2,500

Printed at: 1:2,500



Surveyed 1921
Revised 1921
Edition N/A
Copyright N/A
Levelled N/A

Surveyed 1920
Revised 1920
Edition N/A
Copyright N/A
Levelled N/A

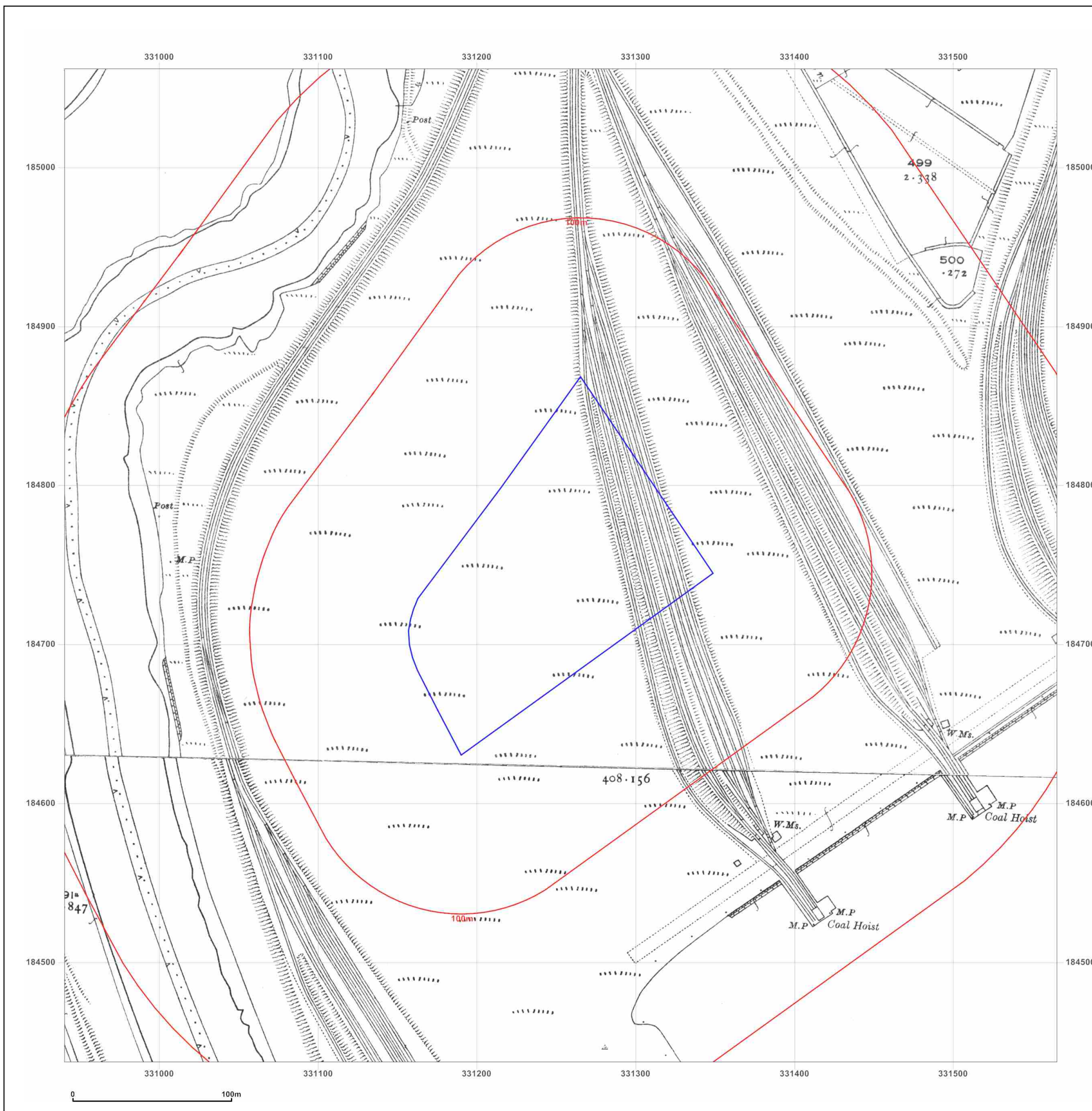


Produced by
Groundsure Insights
T: 08444 159000
E: info@groundsure.com
W: www.groundsure.com

© Crown copyright and database rights 2018 Ordnance Survey 100035207

Production date: 17 March 2020

Map legend available at:
www.groundsure.com/sites/default/files/groundsure_legend.pdf



Site Details:

LAND OFF TOM LEWIS ROAD,
ALEXANDRA DOCKS,
NEWPORT, NP20 2WZ

Client Ref: Newport_EfW
Report Ref: GS-6701655
Grid Ref: 331253, 184749

Map Name: County Series



Map date: 1937

Scale: 1:2,500

Printed at: 1:2,500



Surveyed 1937
Revised 1937
Edition N/A
Copyright N/A
Levelled N/A

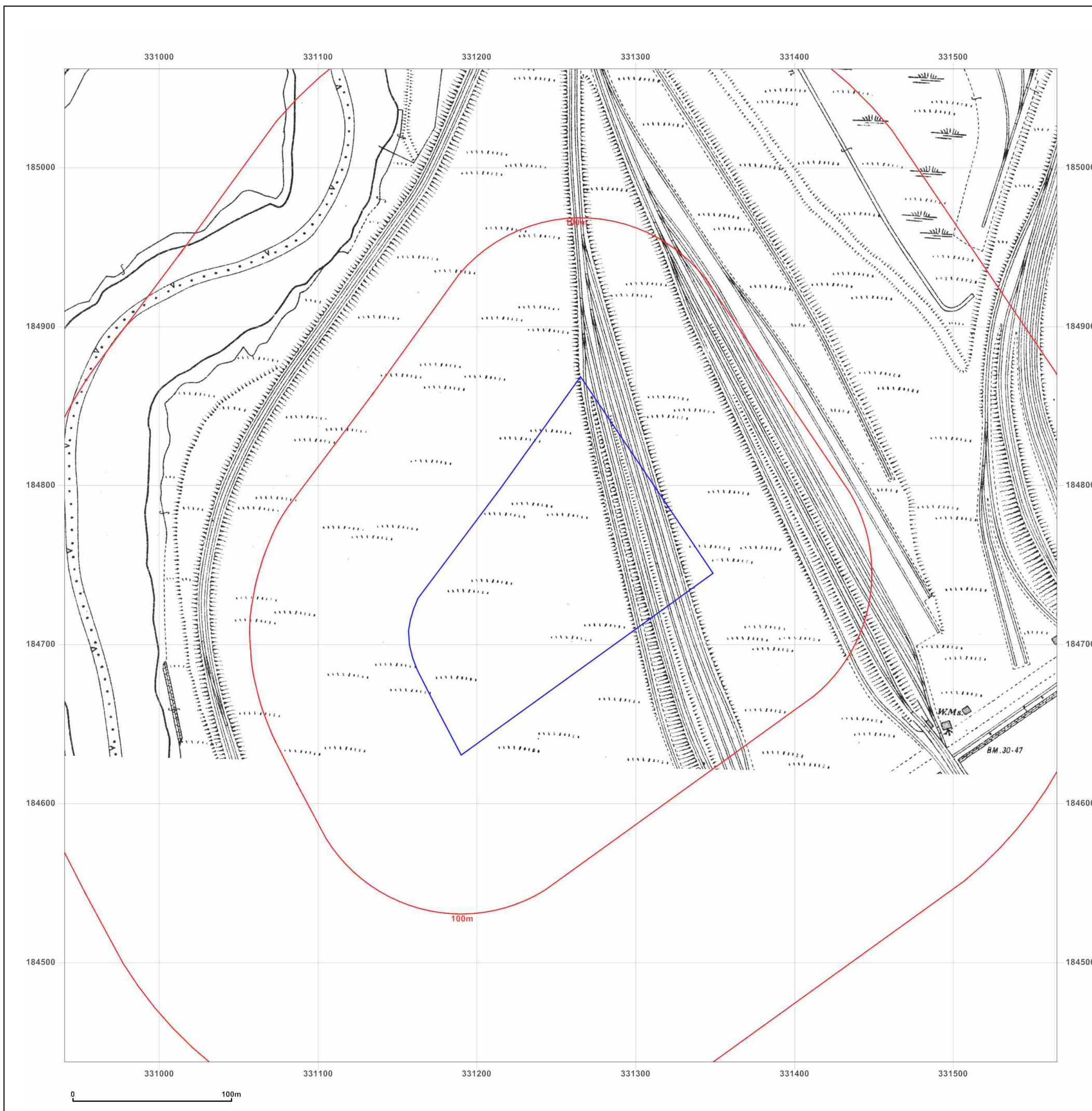


Produced by
Groundsure Insights
T: 08444 159000
E: info@groundsure.com
W: www.groundsure.com

© Crown copyright and database rights 2018 Ordnance Survey 100035207

Production date: 17 March 2020

Map legend available at:
www.groundsure.com/sites/default/files/groundsure_legend.pdf



Site Details:

LAND OFF TOM LEWIS ROAD,
ALEXANDRA DOCKS,
NEWPORT, NP20 2WZ

Client Ref: Newport_EfW
Report Ref: GS-6701655
Grid Ref: 331253, 184749

Map Name: National Grid

Map date: 1955

Scale: 1:1,250

Printed at: 1:2,000



Surveyed 1955
Revised 1955
Edition N/A
Copyright N/A
Levelled 1952

Surveyed 1955
Revised 1955
Edition N/A
Copyright N/A
Levelled 1952

Surveyed 1955
Revised 1955
Edition N/A
Copyright N/A
Levelled 1952

Surveyed 1955
Revised 1955
Edition N/A
Copyright N/A
Levelled 1952

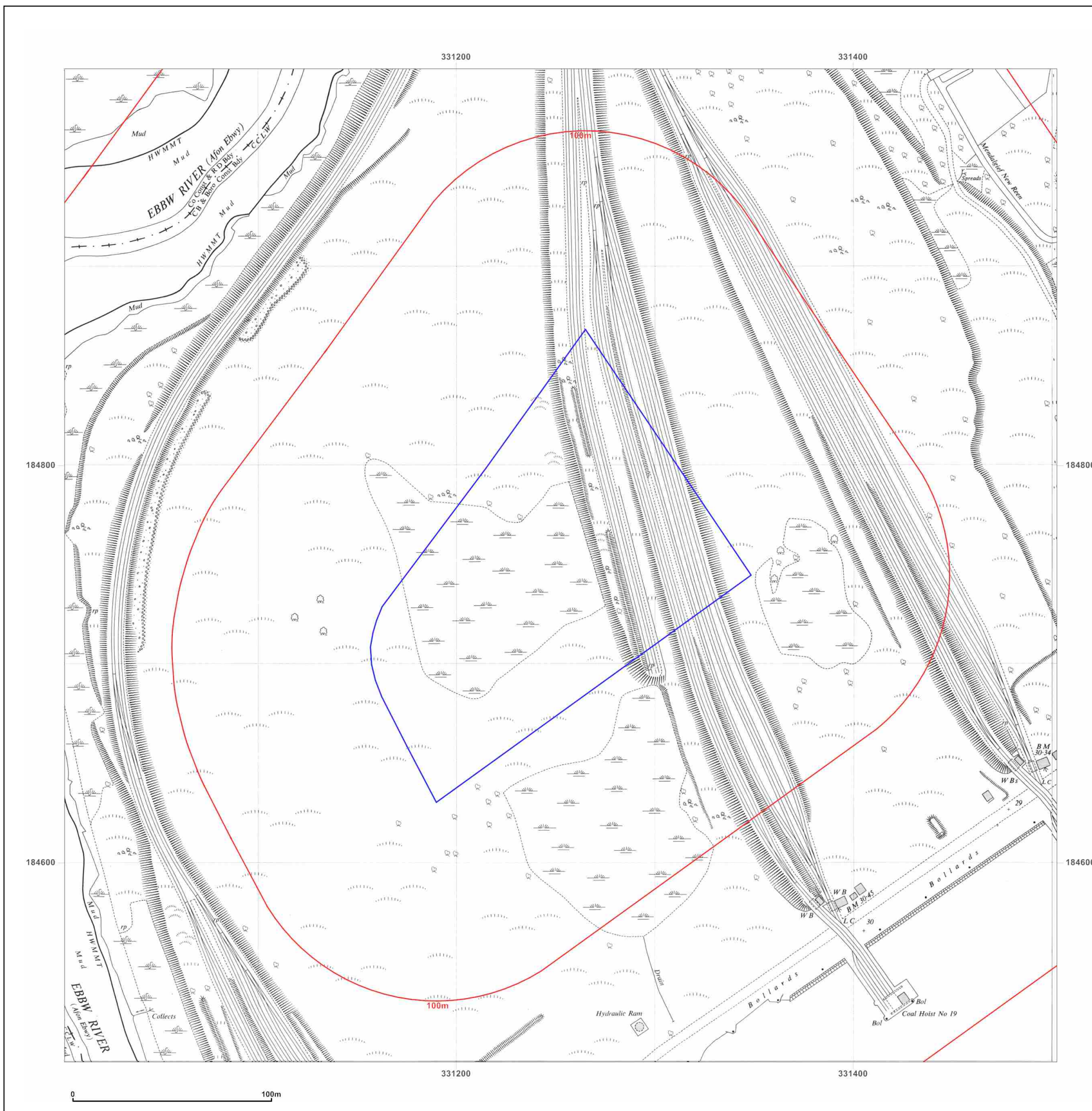


Produced by
Groundsure Insights
T: 08444 159000
E: info@groundsure.com
W: www.groundsure.com

© Crown copyright and database rights 2018 Ordnance Survey 100035207

Production date: 17 March 2020

Map legend available at:
www.groundsure.com/sites/default/files/groundsure_legend.pdf



Site Details:

LAND OFF TOM LEWIS ROAD,
ALEXANDRA DOCKS,
NEWPORT, NP20 2WZ

Client Ref: Newport_EfW
Report Ref: GS-6701655
Grid Ref: 331253, 184749

Map Name: National Grid

Map date: 1956

Scale: 1:1,250

Printed at: 1:2,000



Surveyed 1955
Revised N/A
Edition 1956
Copyright N/A
Levelled N/A

Surveyed N/A
Revised N/A
Edition N/A
Copyright N/A
Levelled N/A

Surveyed N/A
Revised N/A
Edition N/A
Copyright N/A
Levelled N/A

Surveyed N/A
Revised N/A
Edition N/A
Copyright N/A
Levelled N/A

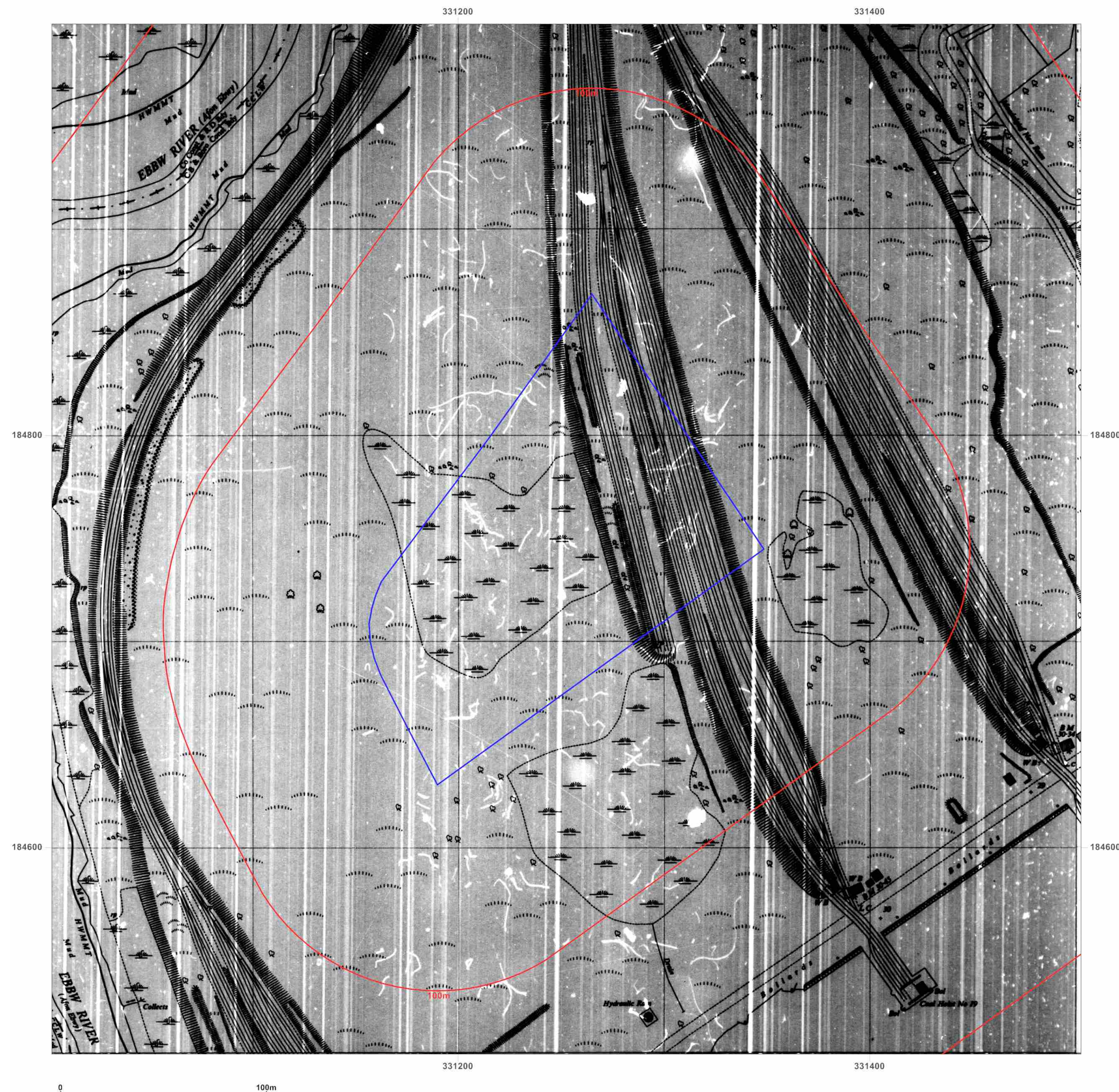


Produced by
Groundsure Insights
T: 08444 159000
E: info@groundsure.com
W: www.groundsure.com

© Crown copyright and database rights 2018 Ordnance Survey 100035207

Production date: 17 March 2020

Map legend available at:
www.groundsure.com/sites/default/files/groundsure_legend.pdf



Site Details:

LAND OFF TOM LEWIS ROAD,
ALEXANDRA DOCKS,
NEWPORT, NP20 2WZ

Client Ref: Newport_EfW
Report Ref: GS-6701655
Grid Ref: 331253, 184749

Map Name: National Grid

Map date: 1956

Scale: 1:2,500

Printed at: 1:2,500



Surveyed N/A
Revised 1955
Edition 1956
Copyright N/A
Levelled 1952

Surveyed 1955
Revised N/A
Edition 1956
Copyright N/A
Levelled 1952

Surveyed 1955
Revised N/A
Edition 1956
Copyright N/A
Levelled 1952

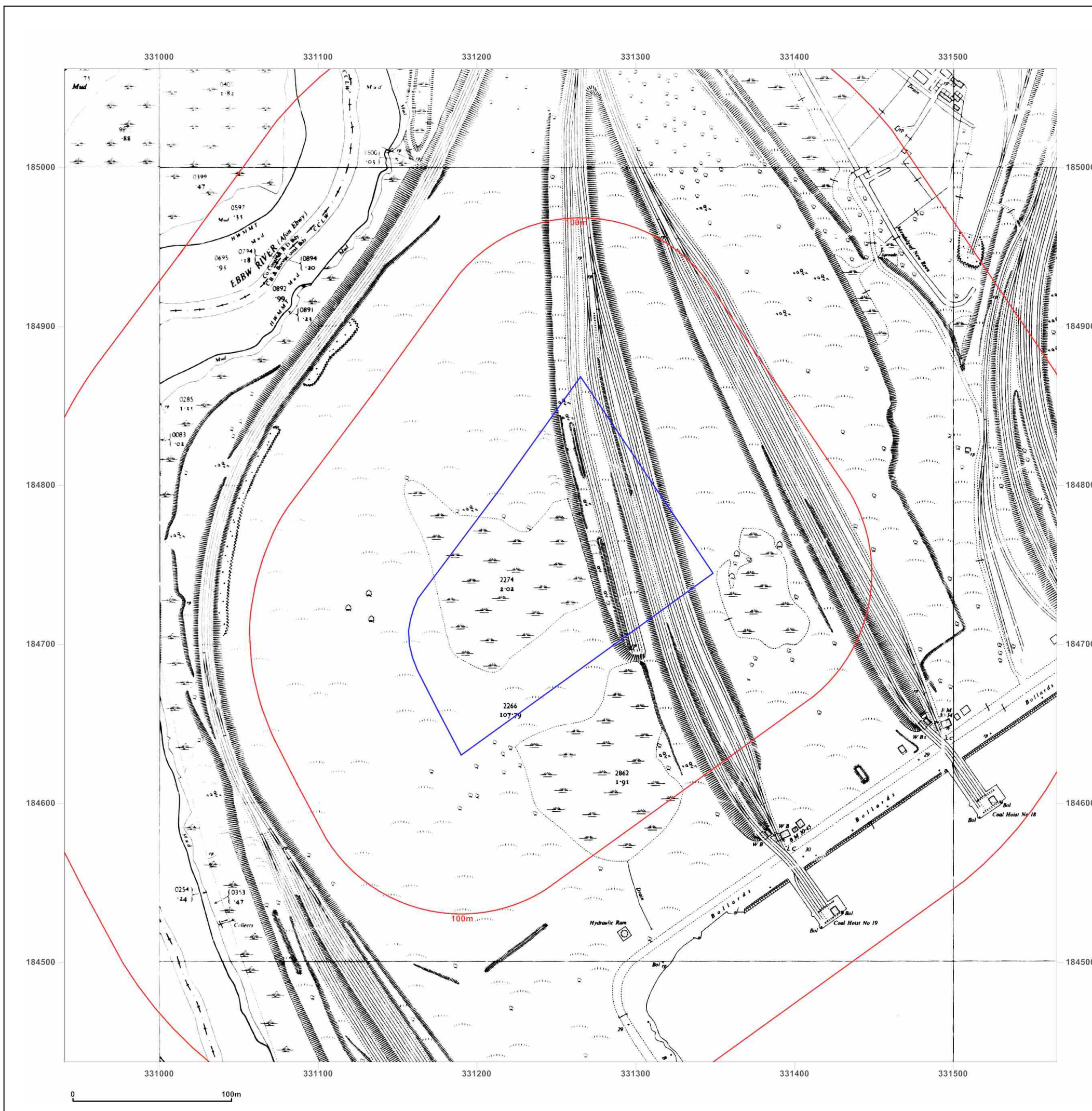


Produced by
Groundsure Insights
T: 08444 159000
E: info@groundsure.com
W: www.groundsure.com

© Crown copyright and database rights 2018 Ordnance Survey 100035207

Production date: 17 March 2020

Map legend available at:
www.groundsure.com/sites/default/files/groundsure_legend.pdf



Site Details:

LAND OFF TOM LEWIS ROAD,
ALEXANDRA DOCKS,
NEWPORT, NP20 2WZ

Client Ref: Newport_EfW
Report Ref: GS-6701655
Grid Ref: 331253, 184749

Map Name: National Grid

Map date: 1956

Scale: 1:2,500

Printed at: 1:2,500



Surveyed 1955
Revised 1955
Edition 1956
Copyright N/A
Levelled 1952

Surveyed 1955
Revised 1955
Edition 1956
Copyright N/A
Levelled 1952

Surveyed 1955
Revised 1955
Edition 1956
Copyright N/A
Levelled 1952

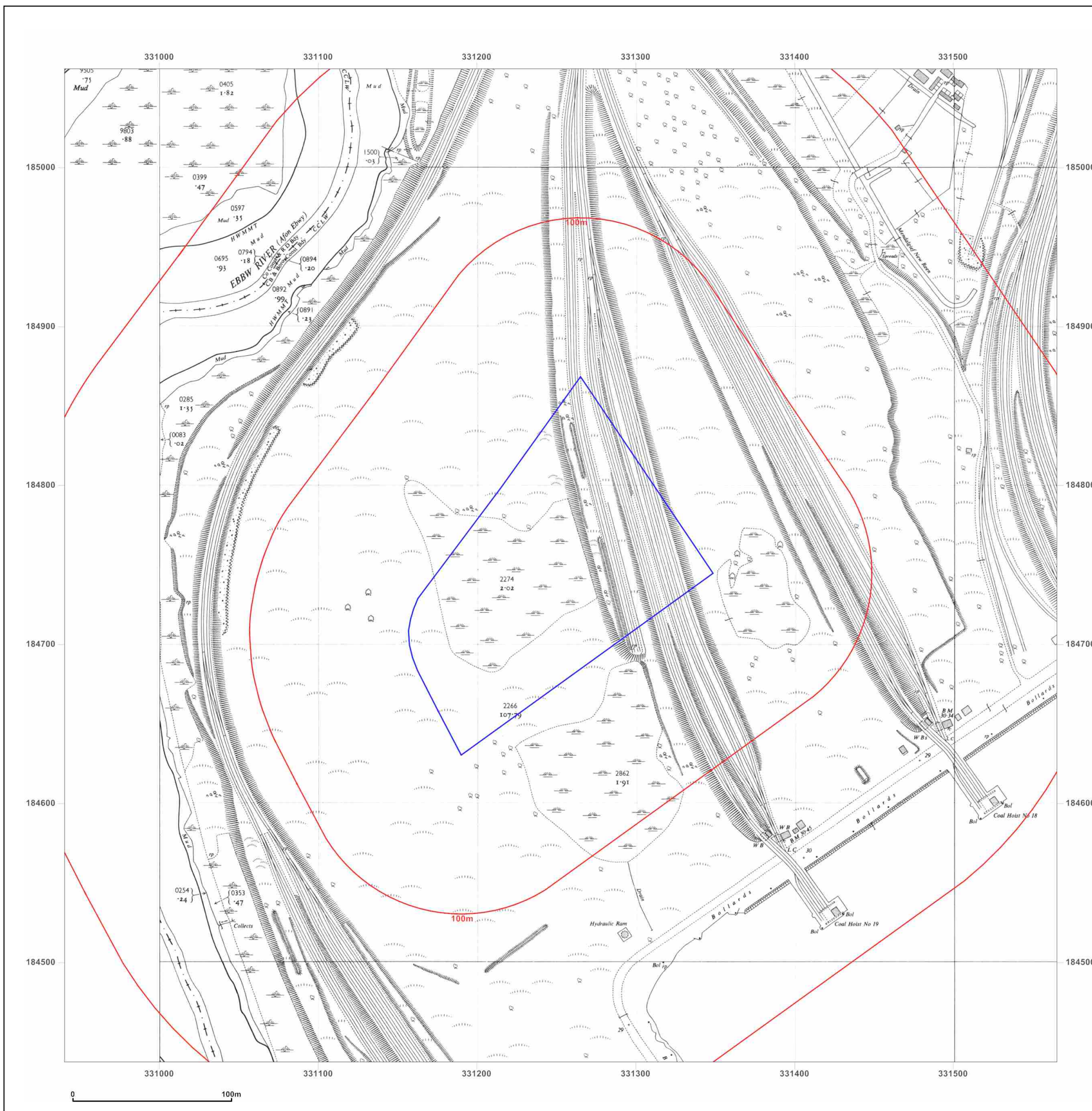


Produced by
Groundsure Insights
T: 08444 159000
E: info@groundsure.com
W: www.groundsure.com

© Crown copyright and database rights 2018 Ordnance Survey 100035207

Production date: 17 March 2020

Map legend available at:
www.groundsure.com/sites/default/files/groundsure_legend.pdf



Site Details:

LAND OFF TOM LEWIS ROAD,
ALEXANDRA DOCKS,
NEWPORT, NP20 2WZ

Client Ref: Newport_EfW
Report Ref: GS-6701655
Grid Ref: 331253, 184749

Map Name: National Grid

Map date: 1968

Scale: 1:1,250

Printed at: 1:2,000



Surveyed 1955
Revised 1968
Edition N/A
Copyright 1968
Levelled 1961

Surveyed 1955
Revised 1968
Edition N/A
Copyright 1968
Levelled 1961

Surveyed 1955
Revised 1968
Edition N/A
Copyright 1968
Levelled 1961

Surveyed 1955
Revised 1968
Edition N/A
Copyright 1968
Levelled 1961

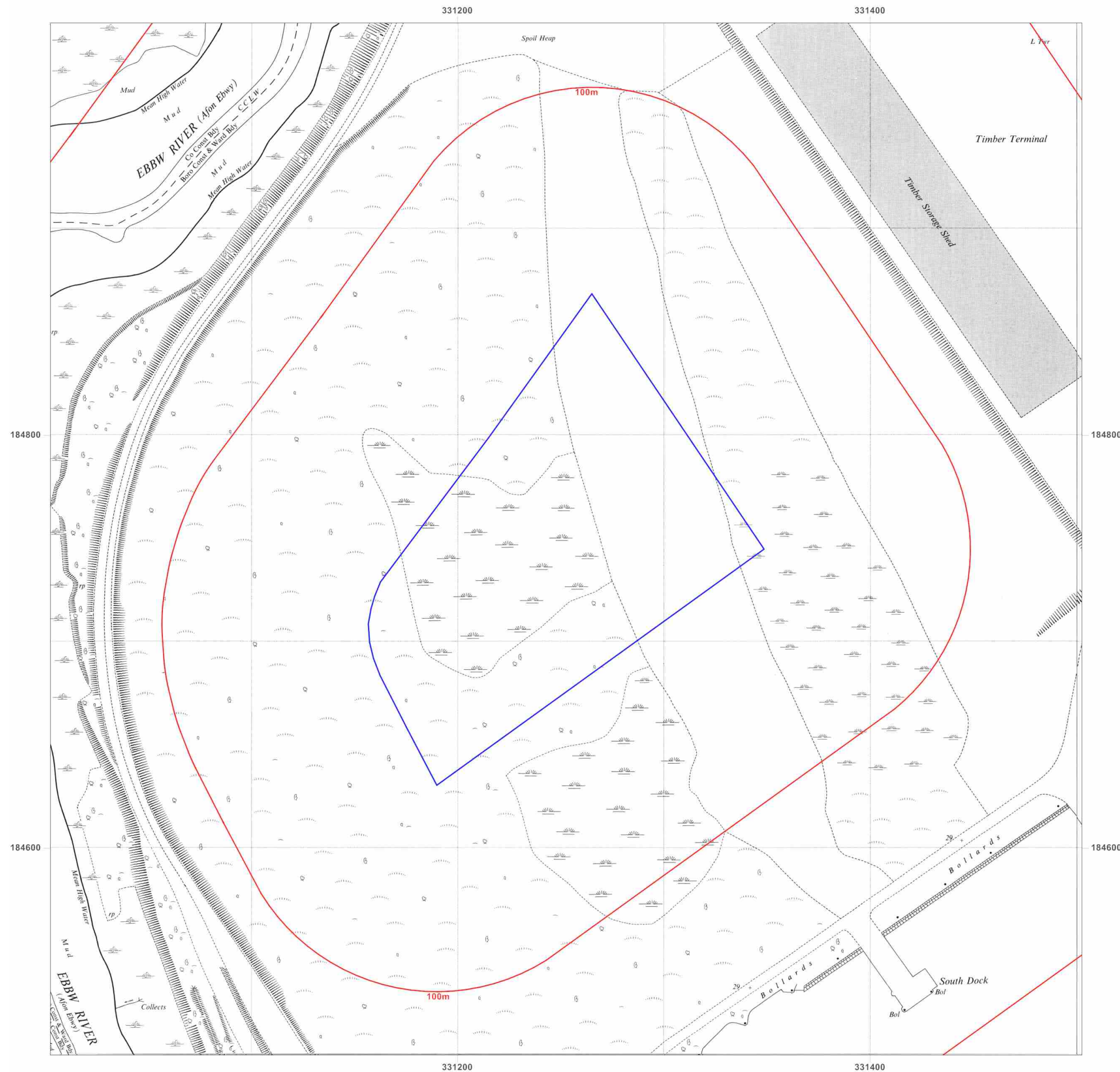


Produced by
Groundsure Insights
T: 08444 159000
E: info@groundsure.com
W: www.groundsure.com

© Crown copyright and database rights 2018 Ordnance Survey 100035207

Production date: 17 March 2020

Map legend available at:
www.groundsure.com/sites/default/files/groundsure_legend.pdf



0 100m

Site Details:

LAND OFF TOM LEWIS ROAD,
ALEXANDRA DOCKS,
NEWPORT, NP20 2WZ

Client Ref: Newport_EfW
Report Ref: GS-6701655
Grid Ref: 331253, 184749

Map Name: National Grid

Map date: 1969

Scale: 1:2,500

Printed at: 1:2,500



Surveyed 1968
Revised 1968
Edition N/A
Copyright 1969
Levelled 1961

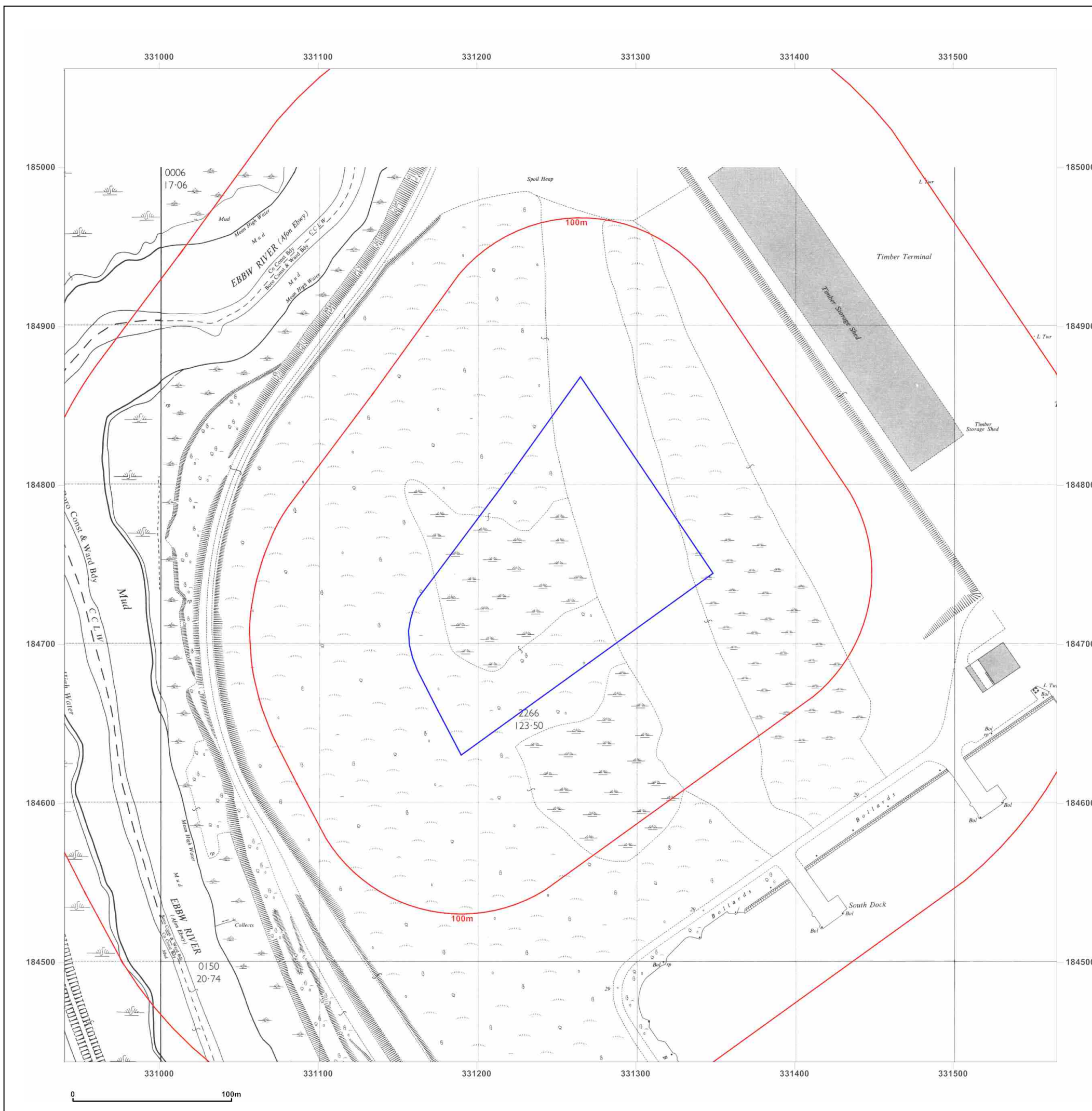


Produced by
Groundsure Insights
T: 08444 159000
E: info@groundsure.com
W: www.groundsure.com

© Crown copyright and database rights 2018 Ordnance Survey 100035207

Production date: 17 March 2020

Map legend available at:
www.groundsure.com/sites/default/files/groundsure_legend.pdf



Site Details:

LAND OFF TOM LEWIS ROAD,
ALEXANDRA DOCKS,
NEWPORT, NP20 2WZ

Client Ref: Newport_EfW
Report Ref: GS-6701655
Grid Ref: 331253, 184749

Map Name: National Grid

Map date: 1989-1992

Scale: 1:1,250

Printed at: 1:2,000



Surveyed N/A
Revised N/A
Edition N/A
Copyright 1992
Levelled N/A

Surveyed N/A
Revised N/A
Edition N/A
Copyright 1992
Levelled N/A

Surveyed N/A
Revised N/A
Edition N/A
Copyright 1992
Levelled N/A

Surveyed 1961
Revised 1989
Edition N/A
Copyright 1989
Levelled 1961

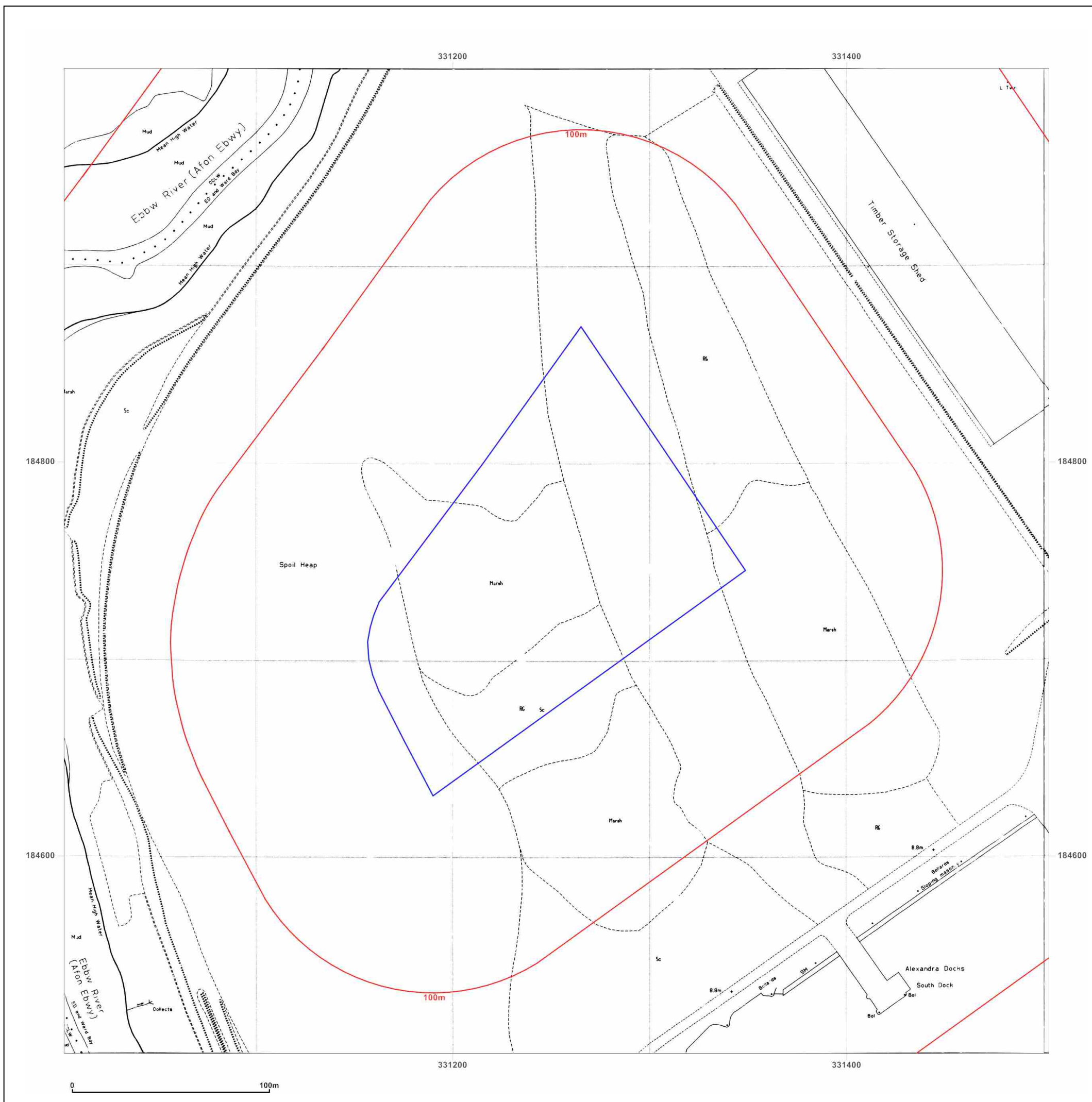


Produced by
Groundsure Insights
T: 08444 159000
E: info@groundsure.com
W: www.groundsure.com

© Crown copyright and database rights 2018 Ordnance Survey 100035207

Production date: 17 March 2020

Map legend available at:
www.groundsure.com/sites/default/files/groundsure_legend.pdf



Site Details:

LAND OFF TOM LEWIS ROAD,
ALEXANDRA DOCKS,
NEWPORT, NP20 2WZ

Client Ref: Newport_EfW
Report Ref: GS-6701655
Grid Ref: 331253, 184749

Map Name: National Grid

Map date: 1992-1995

Scale: 1:1,250

Printed at: 1:2,000



Surveyed N/A
Revised N/A
Edition N/A
Copyright 1995
Levelled N/A

Surveyed N/A
Revised N/A
Edition N/A
Copyright 1995
Levelled N/A

Surveyed N/A
Revised N/A
Edition N/A
Copyright 1992
Levelled N/A

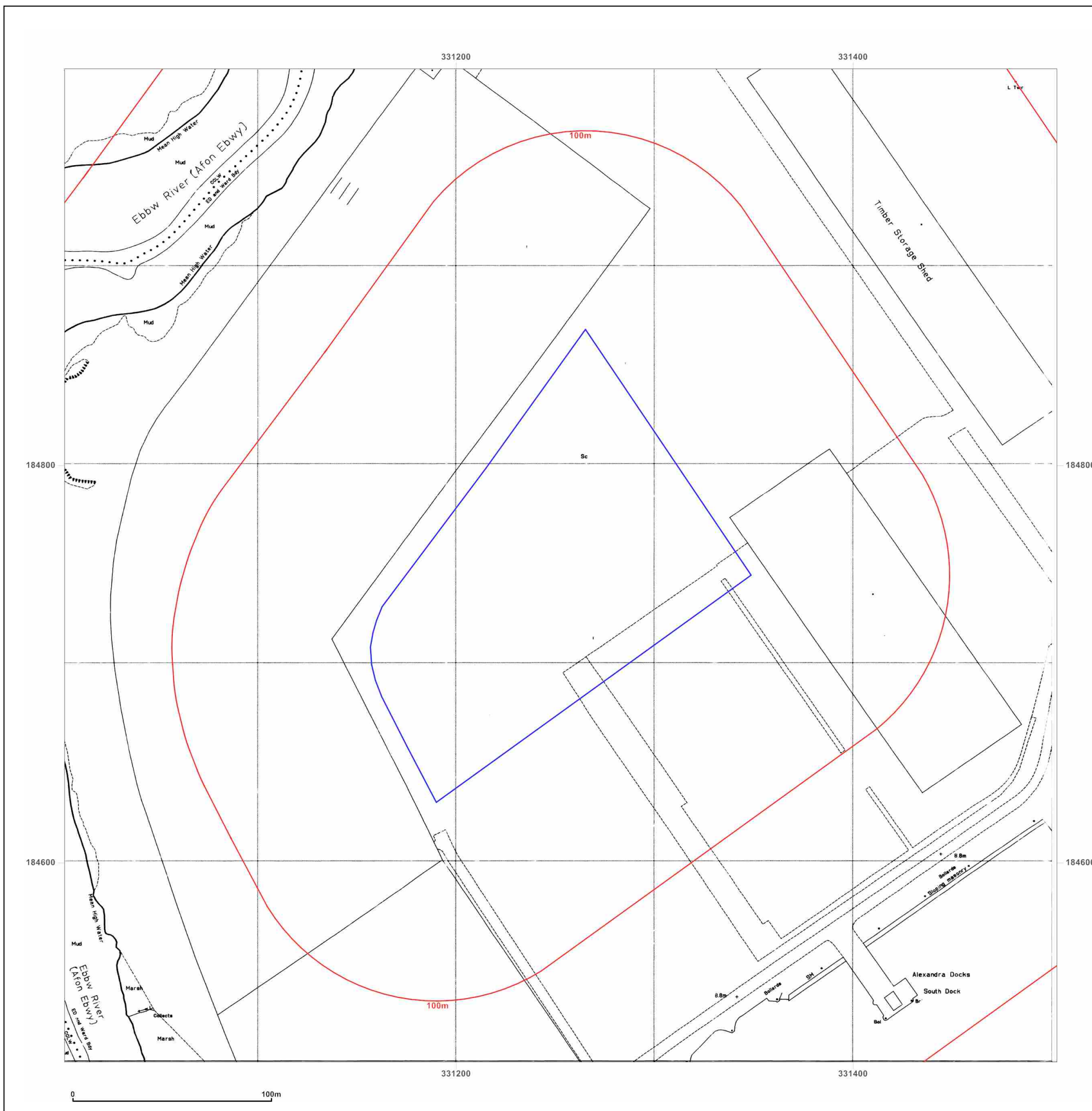


Produced by
Groundsure Insights
T: 08444 159000
E: info@groundsure.com
W: www.groundsure.com

© Crown copyright and database rights 2018 Ordnance Survey 100035207

Production date: 17 March 2020

Map legend available at:
www.groundsure.com/sites/default/files/groundsure_legend.pdf



Site Details:

LAND OFF TOM LEWIS ROAD,
ALEXANDRA DOCKS,
NEWPORT, NP20 2WZ

Client Ref: Newport_EfW
Report Ref: GS-6701655
Grid Ref: 331253, 184749

Map Name: National Grid

Map date: 1995

Scale: 1:1,250

Printed at: 1:2,000



Surveyed 1995
Revised 1995
Edition N/A
Copyright 1995
Levelled N/A

Surveyed 1995
Revised 1995
Edition N/A
Copyright 1995
Levelled N/A

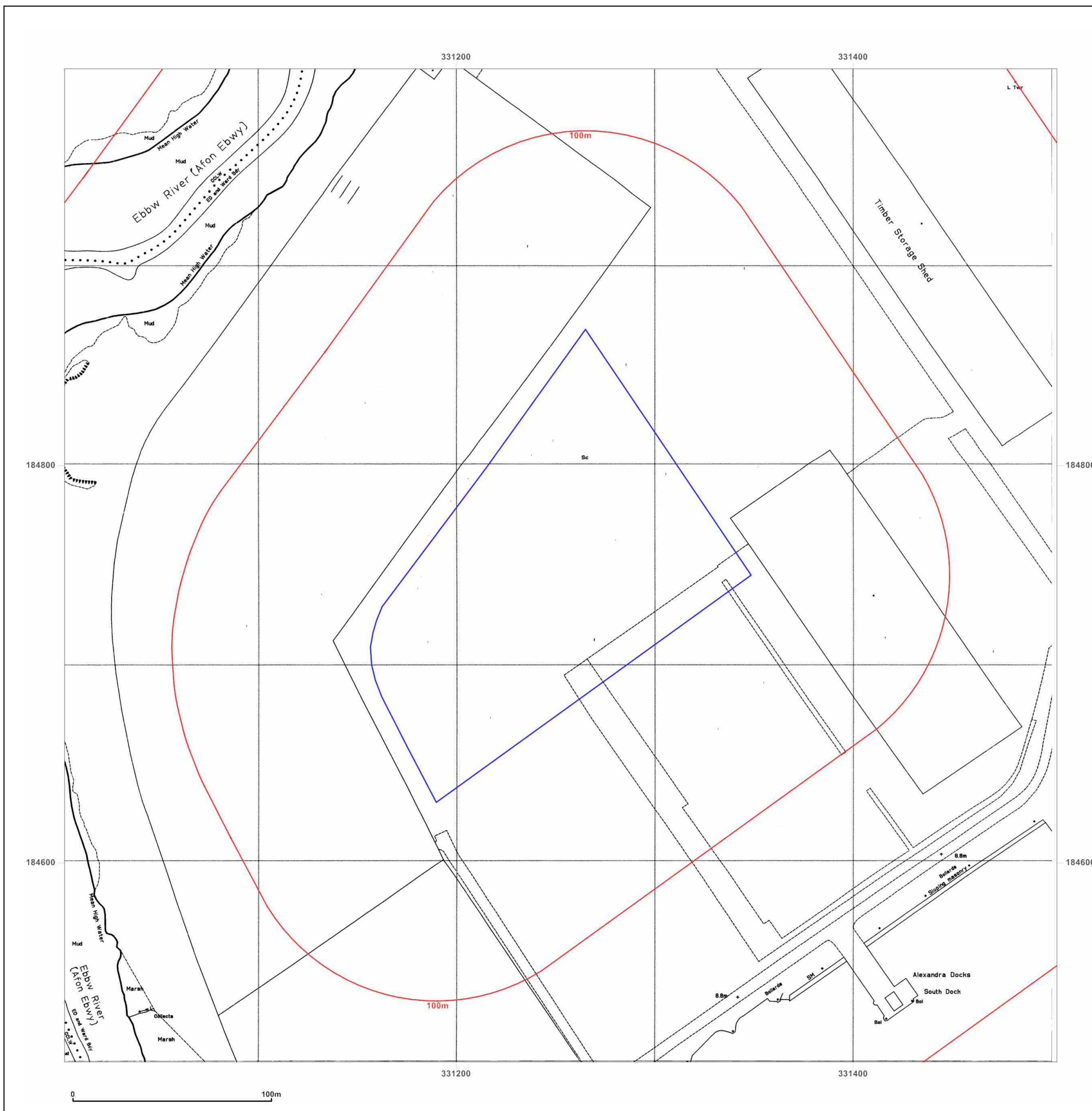


Produced by
Groundsure Insights
T: 08444 159000
E: info@groundsure.com
W: www.groundsure.com

© Crown copyright and database rights 2018 Ordnance Survey 100035207

Production date: 17 March 2020

Map legend available at:
www.groundsure.com/sites/default/files/groundsure_legend.pdf



Site Details:

LAND OFF TOM LEWIS ROAD,
ALEXANDRA DOCKS,
NEWPORT, NP20 2WZ


Client Ref: Newport_EfW
Report Ref: GS-6701655
Grid Ref: 331253, 184749

Map Name: LandLine

Map date: 2003

Scale: 1:1,250

Printed at: 1:1,250



Produced by
Groundsure Insights
T: 08444 159000
E: info@groundsure.com
W: www.groundsure.com

© Crown copyright and database rights 2018 Ordnance Survey 100035207

Production date: 17 March 2020

Map legend available at:
www.groundsure.com/sites/default/files/groundsure_legend.pdf

