


Site Details:
 UNIT 15 DEESIDE INDUSTRIAL
 PARK, DROME ROAD,
 SEALAND, CH5 2NY

Client Ref: K419_Telecycle_PO_1327
Report Ref: GS-8636275
Grid Ref: 333519, 370503

Map Name: County Series
Map date: 1869
Scale: 1:2,500
Printed at: 1:2,500



Surveyed 1869
 Revised 1869
 Edition N/A
 Copyright N/A
 Levelled N/A



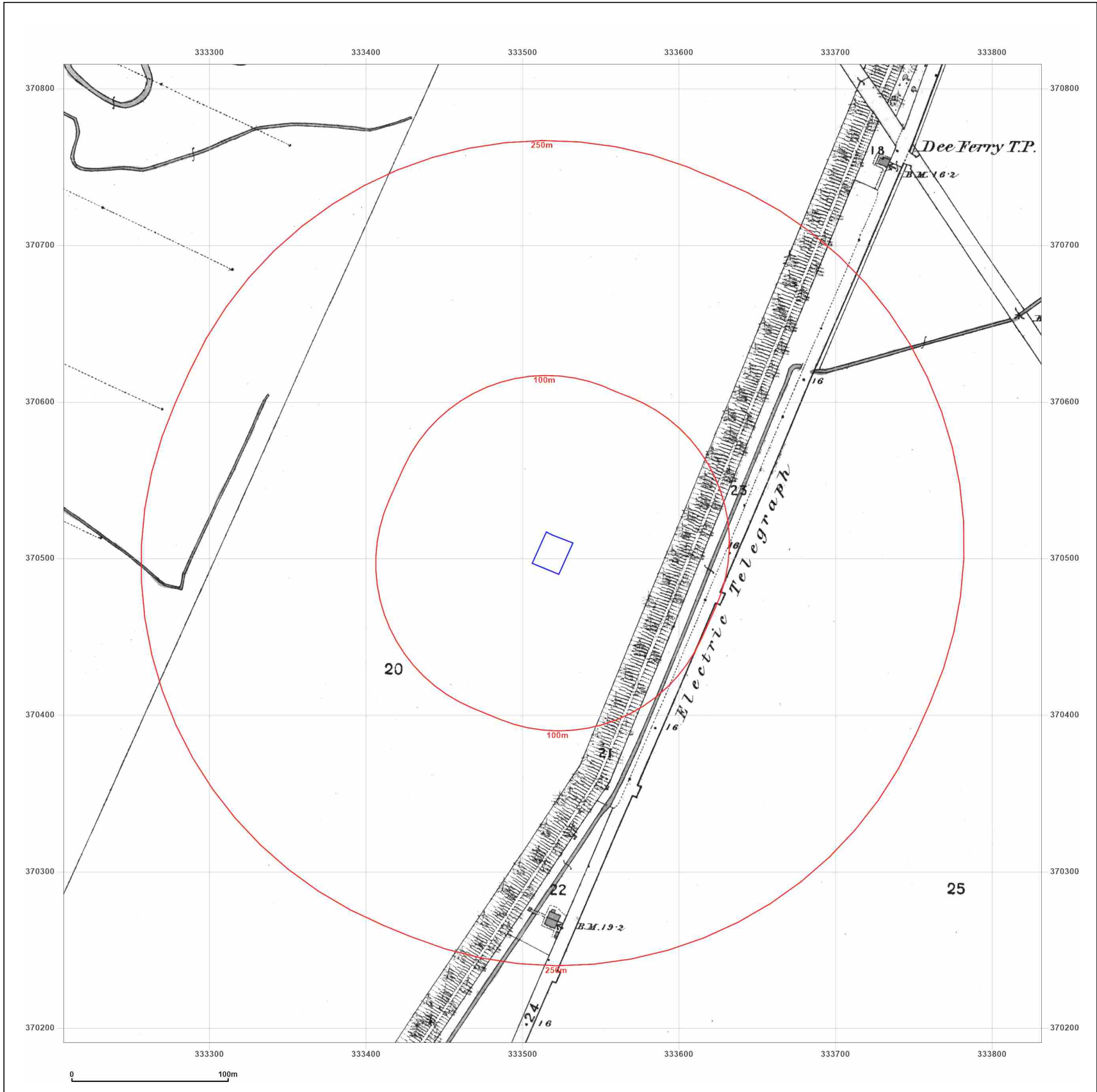
Powered by


Produced by
 Groundsure Insights
 T: 08444 159000
 E: info@groundsure.com
 W: www.groundsure.com

© Crown copyright and database rights 2018 Ordnance Survey 100035207

Production date: 30 March 2022

Map legend available at:
www.groundsure.com/sites/default/files/groundsure_legend.pdf



Site Details:
 UNIT 15 DEESIDE INDUSTRIAL
 PARK, DROME ROAD,
 SEALAND, CH5 2NY

Client Ref: K419_Telecycle_PO_1327
Report Ref: GS-8636275
Grid Ref: 333519, 370503

Map Name: County Series
Map date: 1899
Scale: 1:2,500
Printed at: 1:2,500



Surveyed 1899 Revised 1899 Edition N/A Copyright N/A Levelled N/A	Surveyed 1899 Revised 1899 Edition N/A Copyright N/A Levelled N/A
---	---

Powered by




Produced by
 Groundsure Insights
 T: 08444 159000
 E: info@groundsure.com
 W: www.groundsure.com

© Crown copyright and database rights 2018 Ordnance Survey 100035207

Production date: 30 March 2022

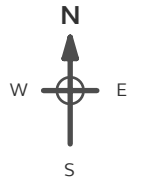
Map legend available at:
www.groundsure.com/sites/default/files/groundsure_legend.pdf



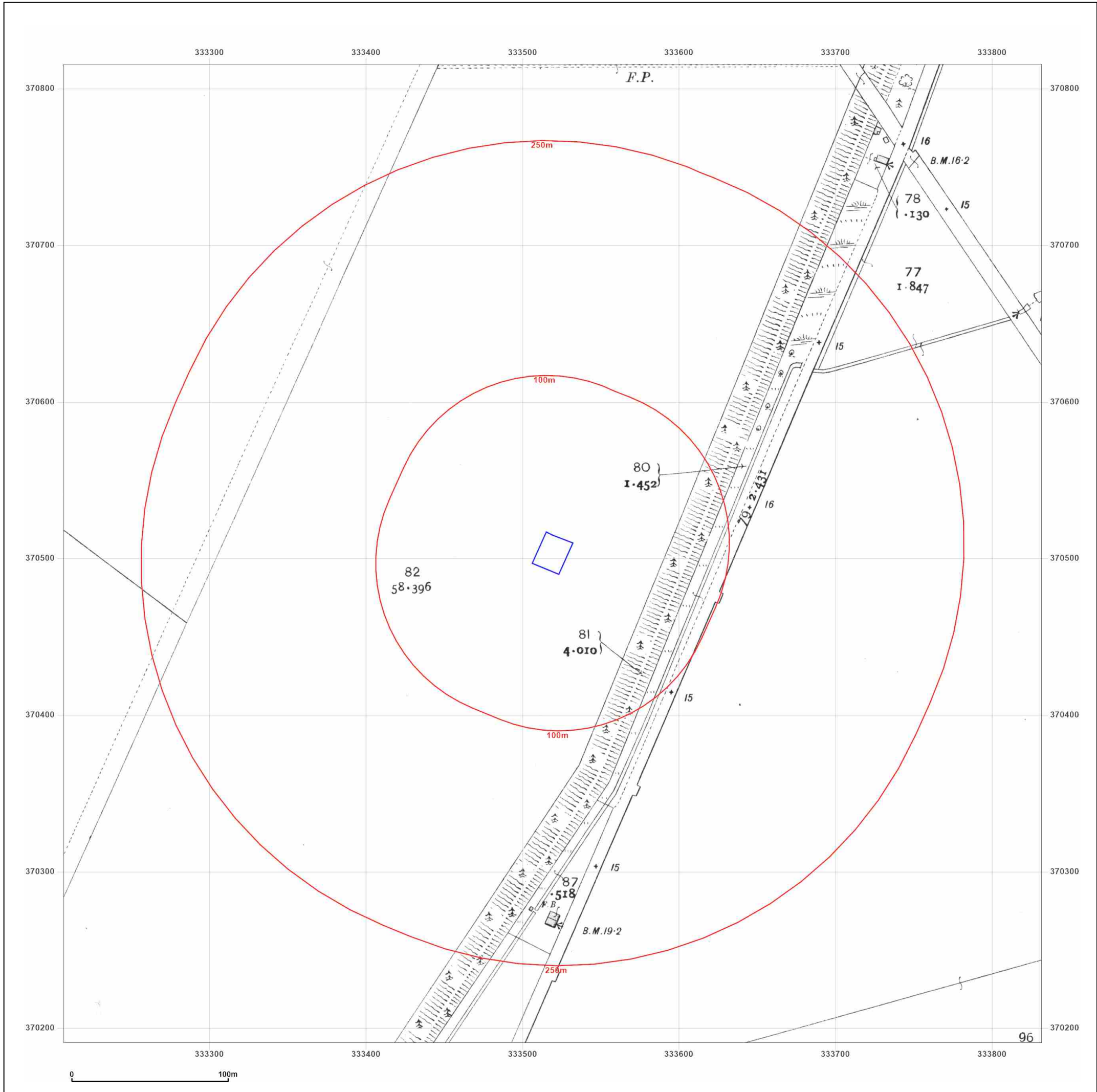
Site Details:
 UNIT 15 DEESIDE INDUSTRIAL
 PARK, DROME ROAD,
 SEALAND, CH5 2NY

Client Ref: K419_Telecycle_PO_1327
Report Ref: GS-8636275
Grid Ref: 333519, 370503

Map Name: County Series
Map date: 1911
Scale: 1:2,500
Printed at: 1:2,500



Surveyed 1911
 Revised 1911
 Edition N/A
 Copyright N/A
 Levelled N/A



Produced by
 Groundsure Insights
 T: 08444 159000
 E: info@groundsure.com
 W: www.groundsure.com

© Crown copyright and database rights 2018 Ordnance Survey 100035207

Production date: 30 March 2022

Map legend available at:
www.groundsure.com/sites/default/files/groundsure_legend.pdf

Site Details:

UNIT 15 DEESIDE INDUSTRIAL
PARK, DROME ROAD,
SEALAND, CH5 2NY

Client Ref: K419_Telecycle_PO_1327
Report Ref: GS-8636275
Grid Ref: 333519, 370503

Map Name: National Grid

Map date: 1964

Scale: 1:2,500

Printed at: 1:2,500



Surveyed N/A
Revised N/A
Edition N/A
Copyright N/A
Levelled N/A

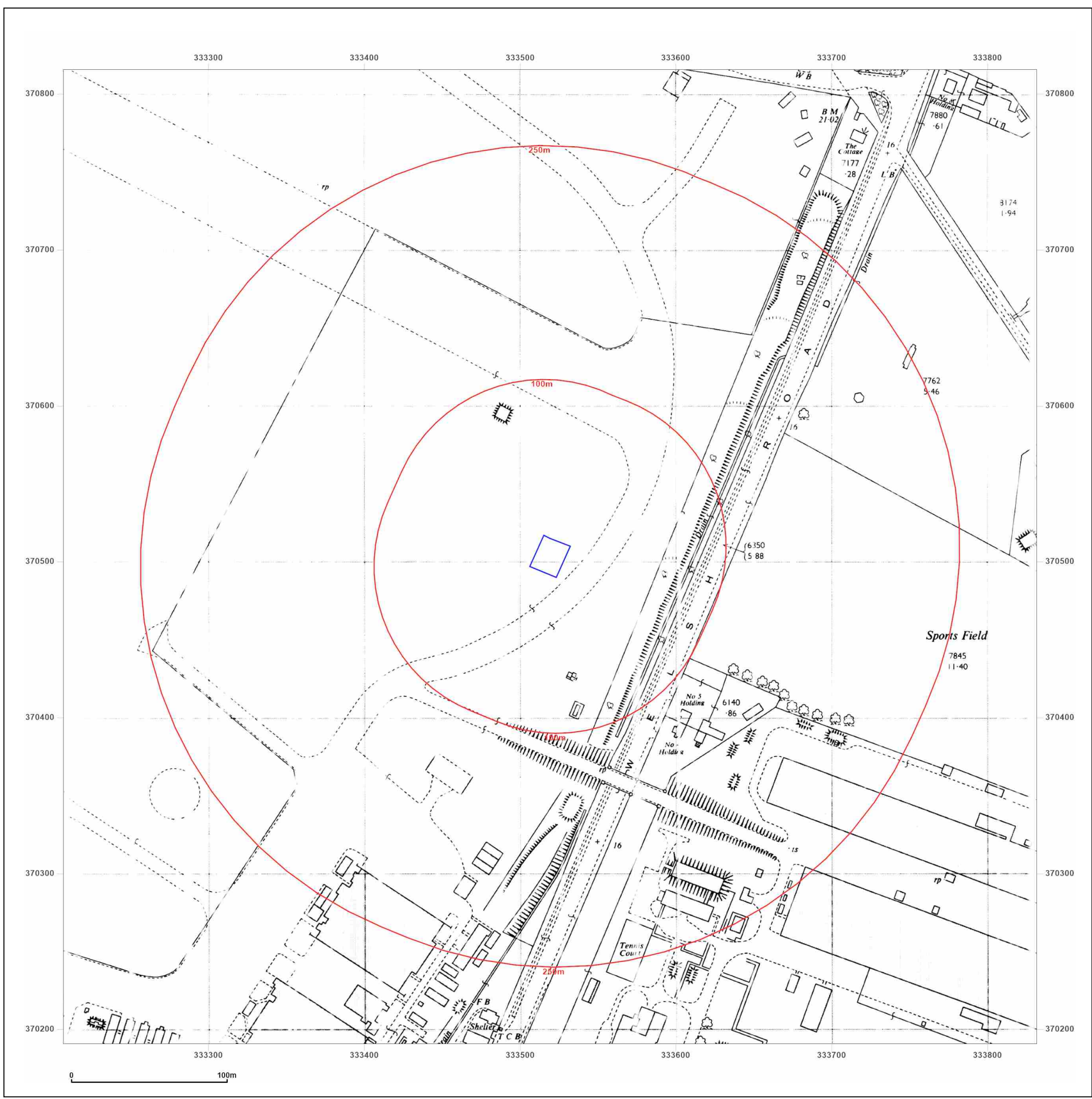


Produced by
Groundsure Insights
T: 08444 159000
E: info@groundsure.com
W: www.groundsure.com

© Crown copyright and database rights 2018 Ordnance Survey 100035207

Production date: 30 March 2022

Map legend available at:
www.groundsure.com/sites/default/files/groundsure_legend.pdf



Site Details:

UNIT 15 DEESIDE INDUSTRIAL
PARK, DROME ROAD,
SEALAND, CH5 2NY

Client Ref: K419_Telecycle_PO_1327
Report Ref: GS-8636275
Grid Ref: 333519, 370503

Map Name: National Grid

Map date: 1964

Scale: 1:2,500

Printed at: 1:2,500



Surveyed 1962
Revised 1962
Edition N/A
Copyright 1964
Levelled 1947

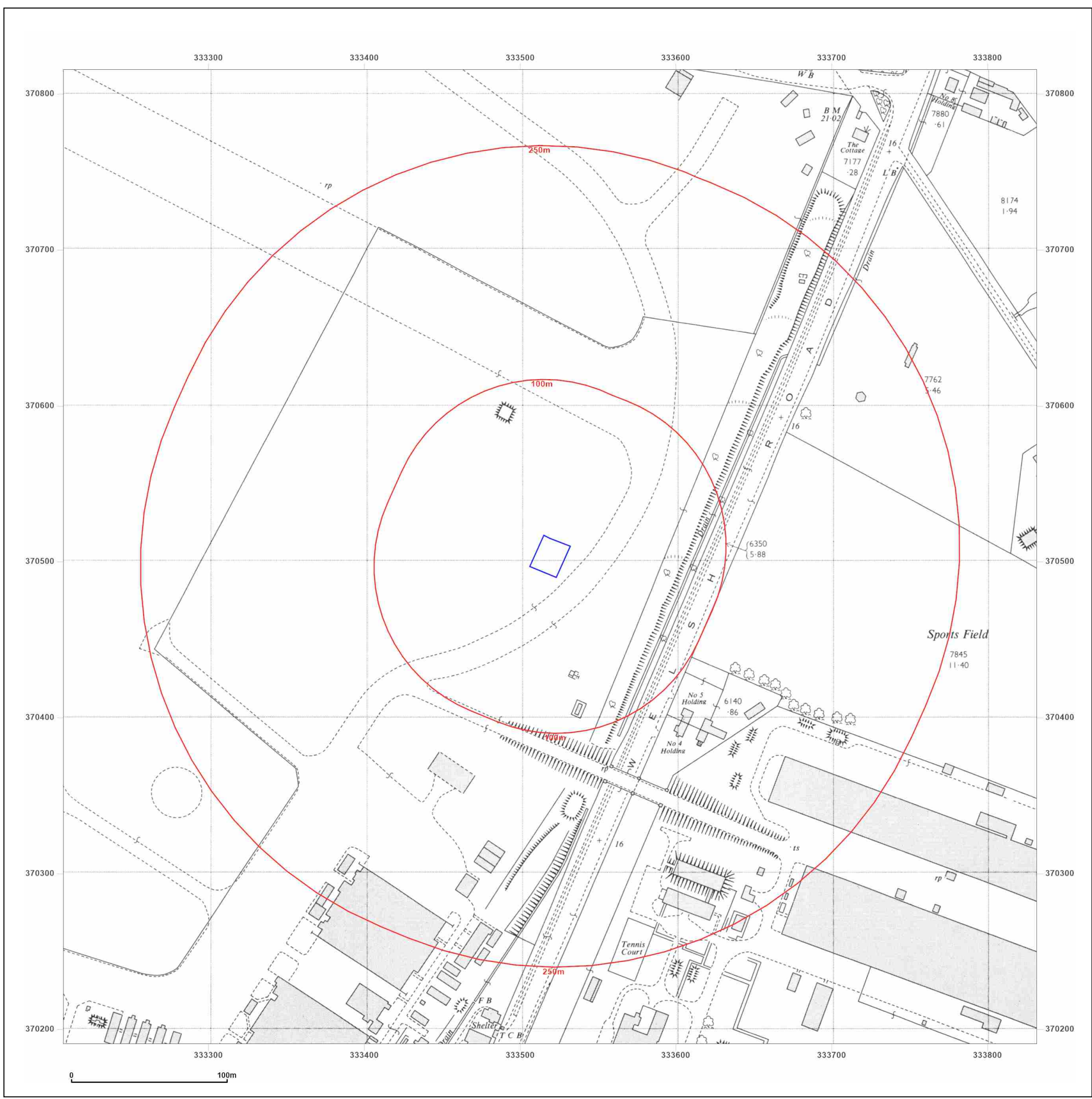


Produced by
Groundsure Insights
T: 08444 159000
E: info@groundsure.com
W: www.groundsure.com

© Crown copyright and database rights 2018 Ordnance Survey 100035207

Production date: 30 March 2022

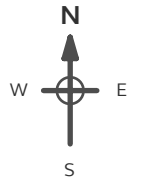
Map legend available at:
www.groundsure.com/sites/default/files/groundsure_legend.pdf



Site Details:
 UNIT 15 DEESIDE INDUSTRIAL
 PARK, DROME ROAD,
 SEALAND, CH5 2NY

Client Ref: K419_Telecycle_PO_1327
Report Ref: GS-8636275
Grid Ref: 333519, 370503

Map Name: National Grid
Map date: 1965
Scale: 1:2,500
Printed at: 1:2,500



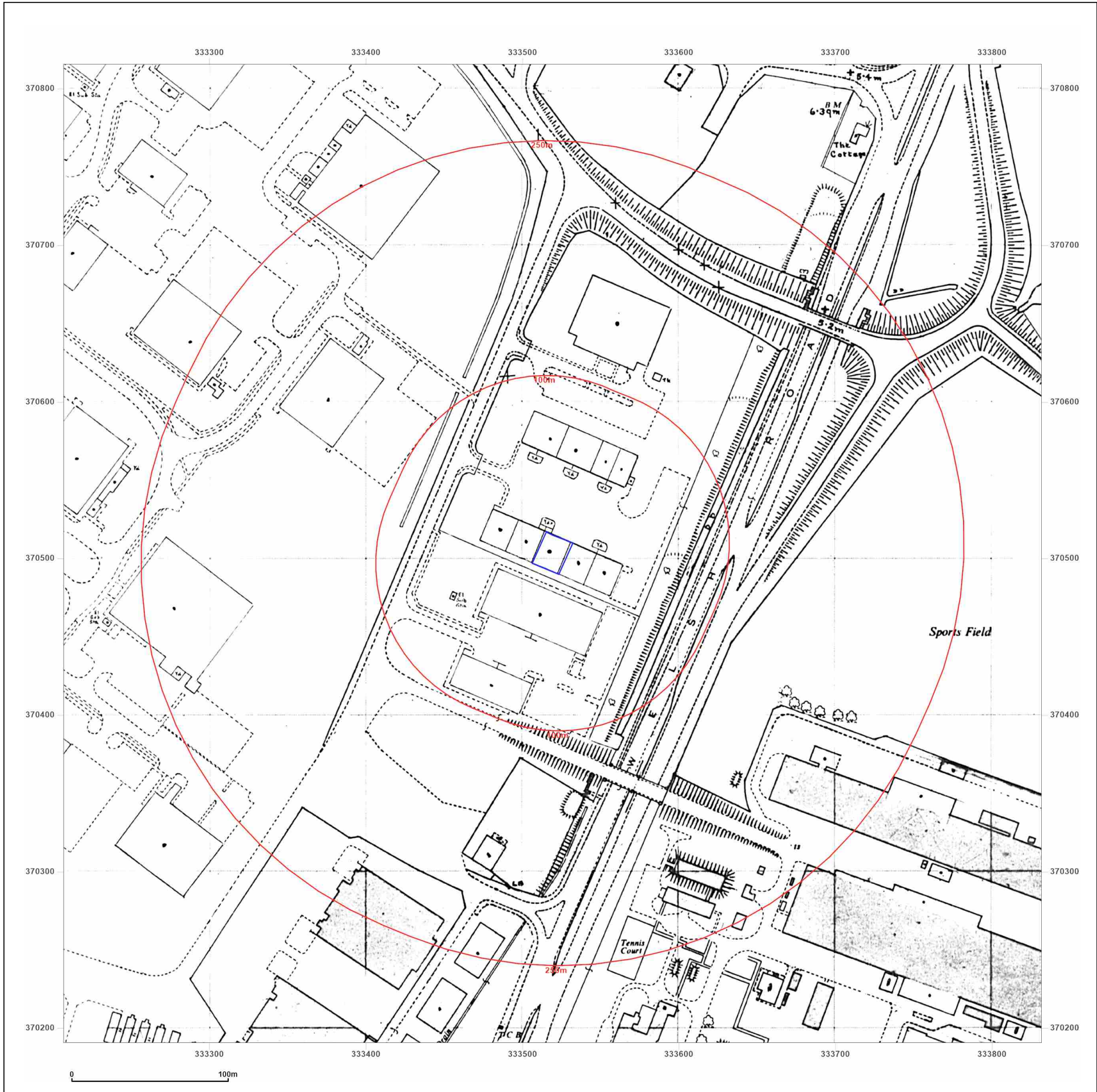
Surveyed N/A
 Revised N/A
 Edition N/A
 Copyright N/A
 Levelled 1965

Powered by
 Produced by
 Groundsure Insights
 T: 08444 159000
 E: info@groundsure.com
 W: www.groundsure.com

© Crown copyright and database rights 2018 Ordnance Survey 100035207

Production date: 30 March 2022

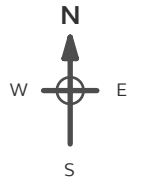
Map legend available at:
www.groundsure.com/sites/default/files/groundsure_legend.pdf



Site Details:
 UNIT 15 DEESIDE INDUSTRIAL
 PARK, DROME ROAD,
 SEALAND, CH5 2NY

Client Ref: K419_Telecycle_PO_1327
Report Ref: GS-8636275
Grid Ref: 333519, 370503

Map Name: National Grid
Map date: 1983
Scale: 1:2,500
Printed at: 1:2,500



Surveyed N/A
 Revised N/A
 Edition N/A
 Copyright N/A
 Levelled N/A

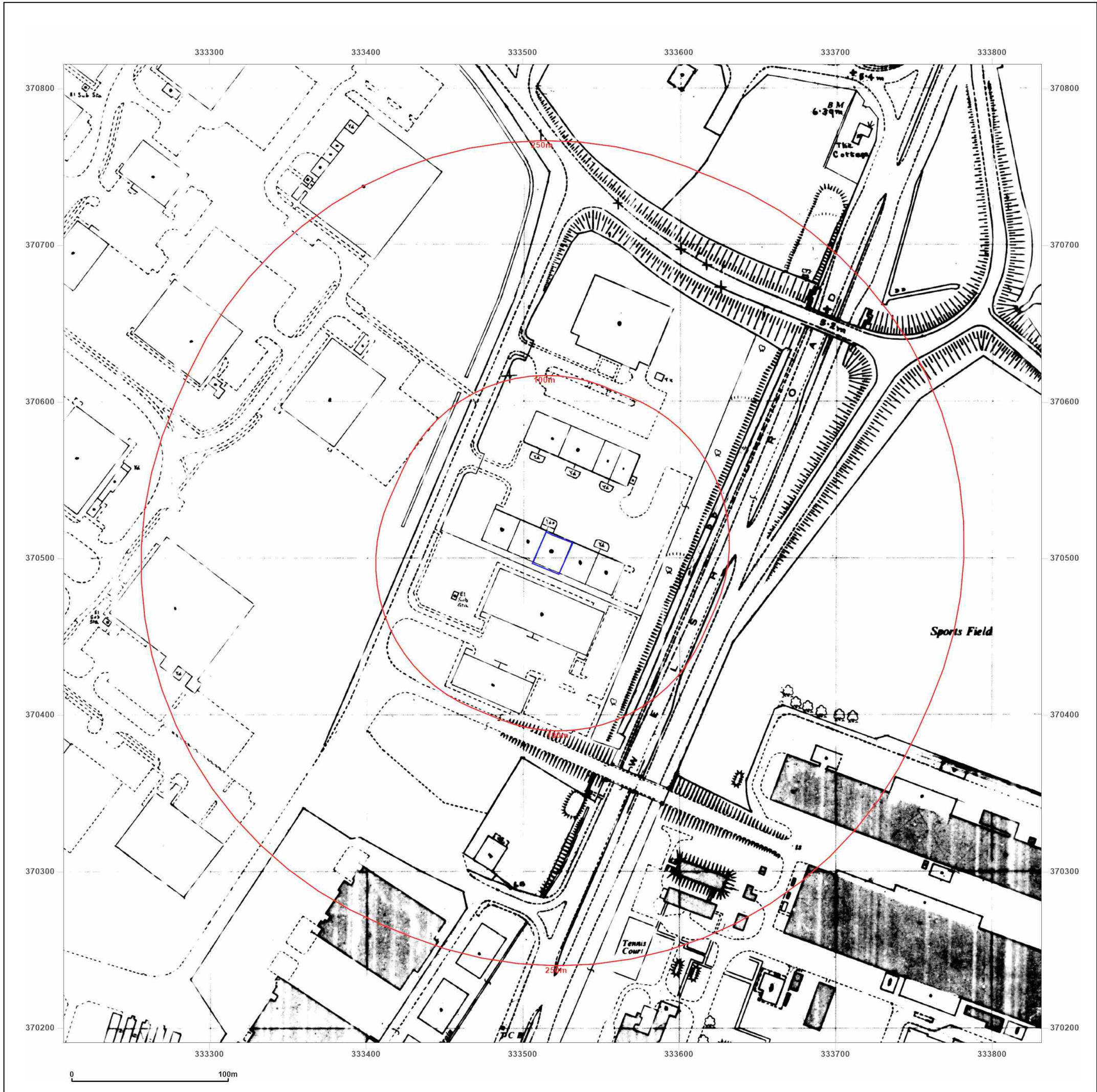
Powered by


Produced by
 Groundsure Insights
 T: 08444 159000
 E: info@groundsure.com
 W: www.groundsure.com

© Crown copyright and database rights 2018 Ordnance Survey 100035207

Production date: 30 March 2022

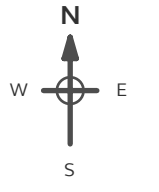
Map legend available at:
www.groundsure.com/sites/default/files/groundsure_legend.pdf



Site Details:
 UNIT 15 DEESIDE INDUSTRIAL
 PARK, DROME ROAD,
 SEALAND, CH5 2NY

Client Ref: K419_Telecycle_PO_1327
Report Ref: GS-8636275
Grid Ref: 333519, 370503

Map Name: National Grid
Map date: 1986
Scale: 1:2,500
Printed at: 1:2,500



Surveyed 1984
 Revised 1984
 Edition N/A
 Copyright 1986
 Levelled 1965

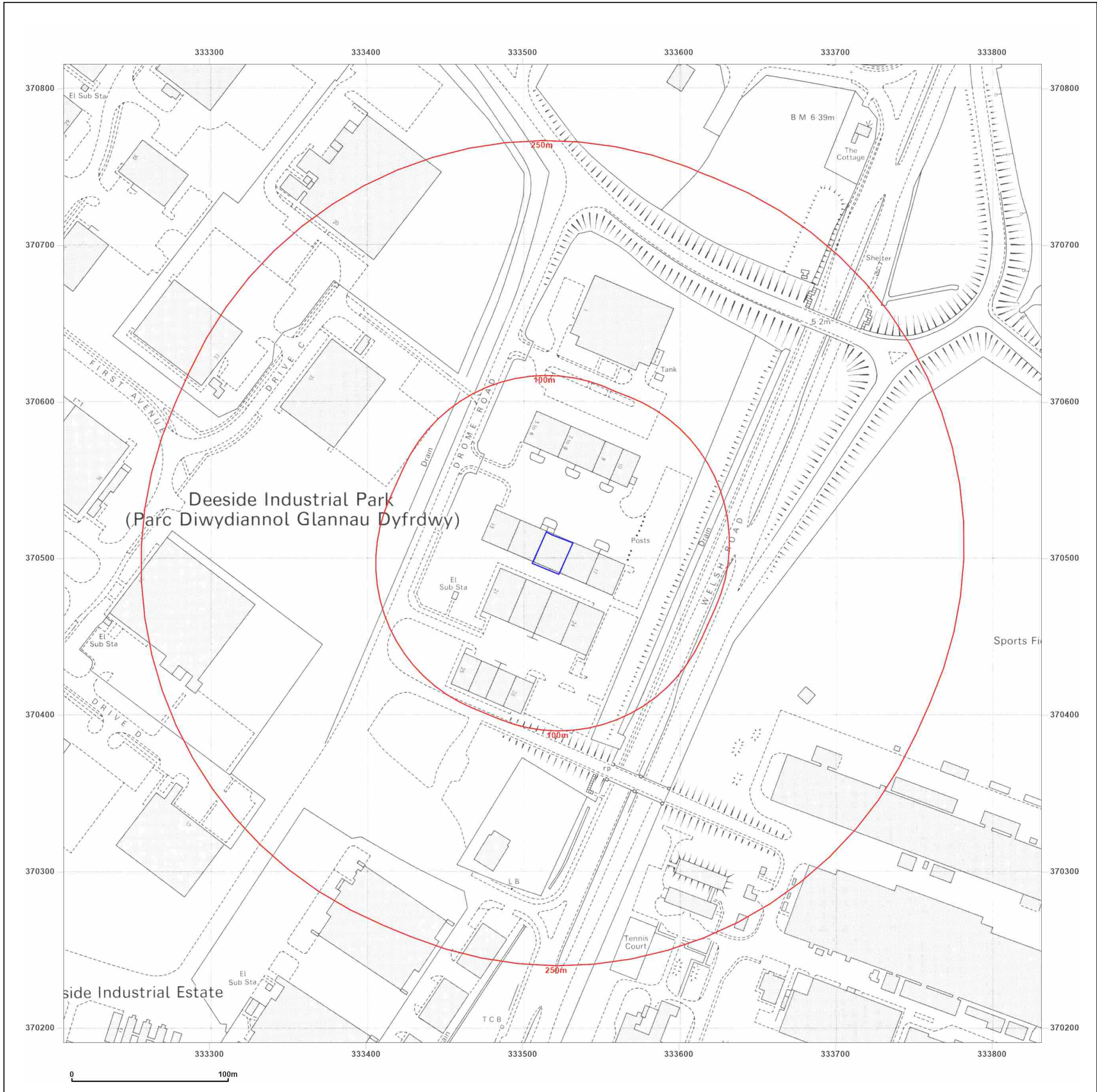
Powered by


Produced by
 Groundsure Insights
 T: 08444 159000
 E: info@groundsure.com
 W: www.groundsure.com

© Crown copyright and database rights 2018 Ordnance Survey 100035207

Production date: 30 March 2022

Map legend available at:
www.groundsure.com/sites/default/files/groundsure_legend.pdf



Site Details:
 UNIT 15 DEESIDE INDUSTRIAL
 PARK, DROME ROAD,
 SEALAND, CH5 2NY

Client Ref: K419_Telecycle_PO_1327
Report Ref: GS-8636275
Grid Ref: 333519, 370503

Map Name: National Grid
Map date: 1986
Scale: 1:2,500
Printed at: 1:2,500



Surveyed 1965
 Revised 1984
 Edition N/A
 Copyright 1986
 Levelled 1965

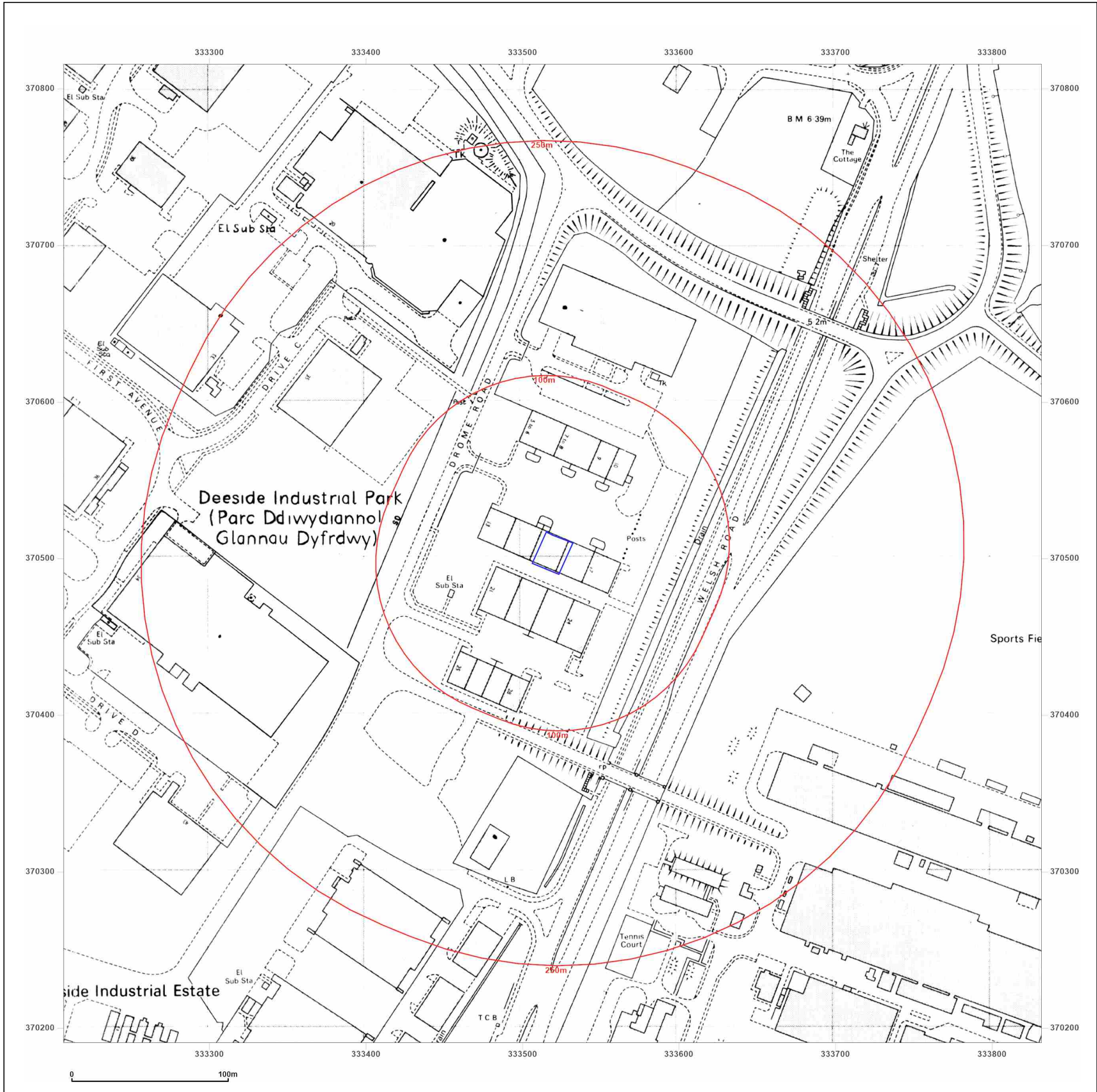
Powered by

 Produced by
 Groundsure Insights
 T: 08444 159000
 E: info@groundsure.com
 W: www.groundsure.com

© Crown copyright and database rights 2018 Ordnance Survey 100035207

Production date: 30 March 2022

Map legend available at:
www.groundsure.com/sites/default/files/groundsure_legend.pdf



Site Details:

UNIT 15 DEESIDE INDUSTRIAL
PARK, DROME ROAD,
SEALAND, CH5 2NY

Client Ref: K419_Telecycle_PO_1327
Report Ref: GS-8636275
Grid Ref: 333519, 370503

Map Name: National Grid

Map date: 1989

Scale: 1:2,500

Printed at: 1:2,500



Surveyed N/A
Revised N/A
Edition N/A
Copyright N/A
Levelled N/A

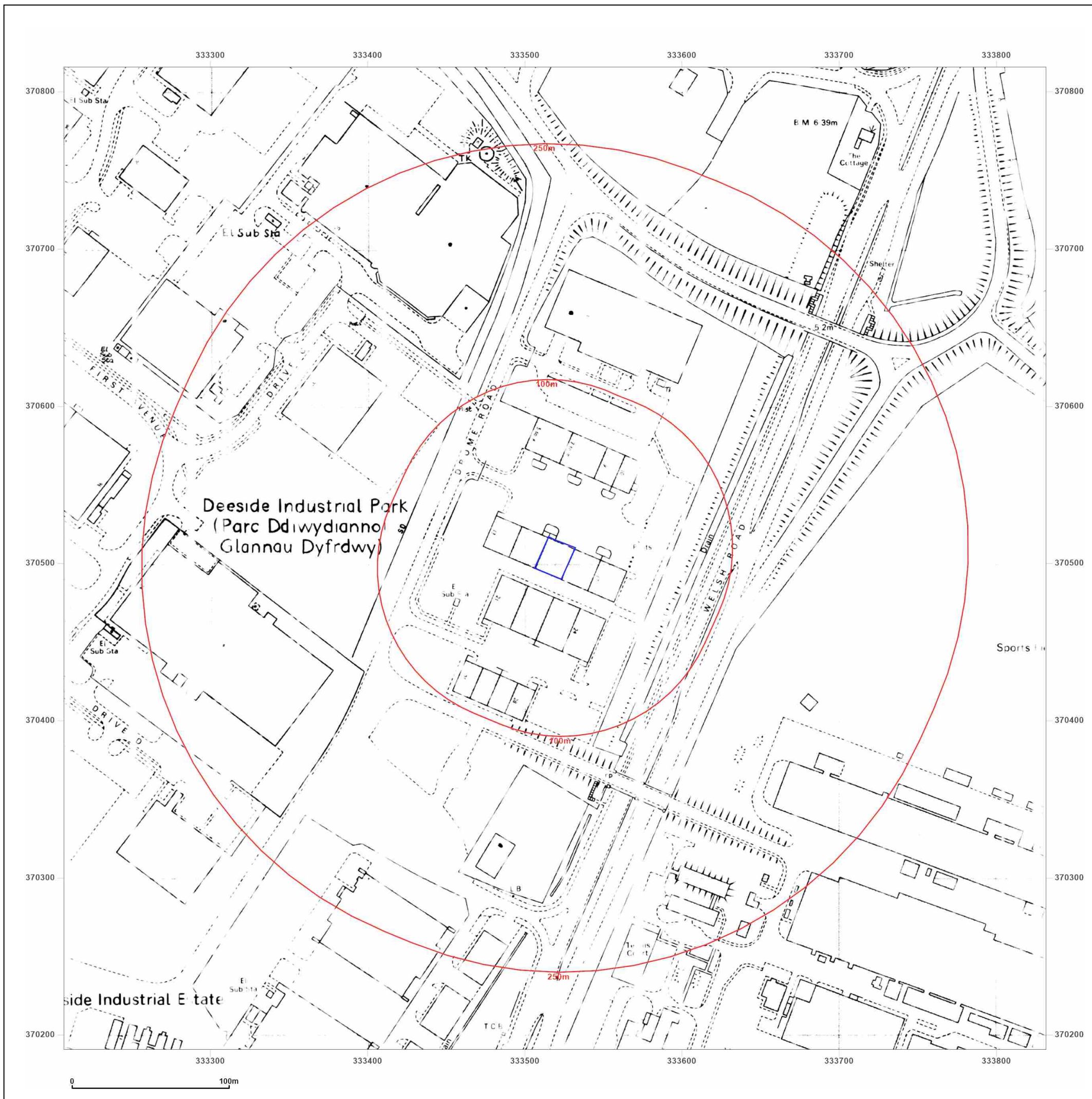


Produced by
Groundsure Insights
T: 08444 159000
E: info@groundsure.com
W: www.groundsure.com

© Crown copyright and database rights 2018 Ordnance Survey 100035207

Production date: 30 March 2022

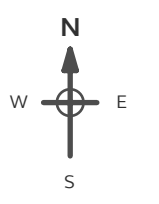
Map legend available at:
www.groundsure.com/sites/default/files/groundsure_legend.pdf



Site Details:
 UNIT 15 DEESIDE INDUSTRIAL
 PARK, DROME ROAD,
 SEALAND, CH5 2NY

Client Ref: K419_Telecycle_PO_1327
Report Ref: GS-8636275
Grid Ref: 333519, 370503

Map Name: National Grid
Map date: 1992
Scale: 1:2,500
Printed at: 1:2,500



Surveyed 1962
 Revised 1984
 Edition N/A
 Copyright 1992
 Levelled 1965

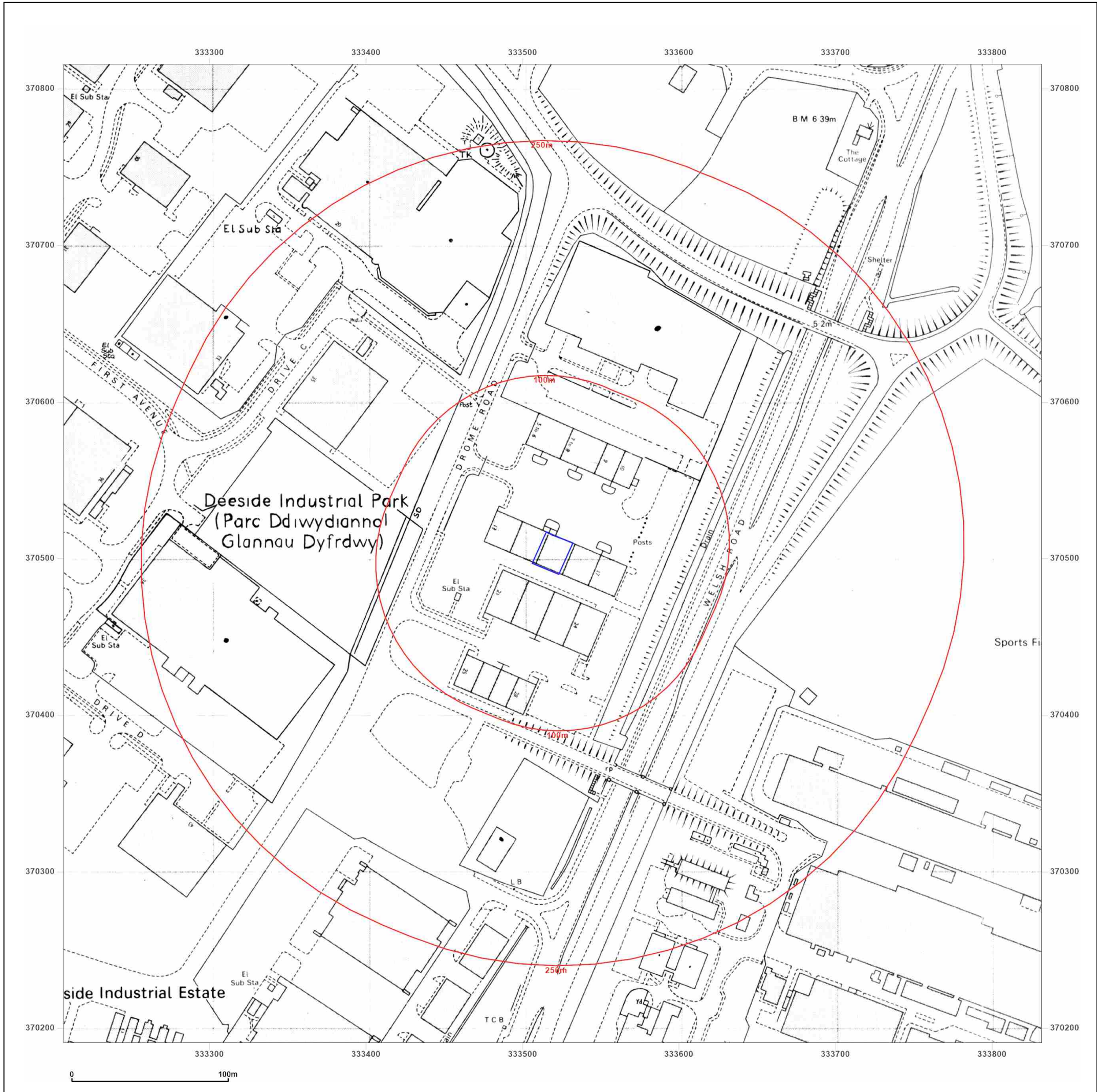
Powered by


Produced by
 Groundsure Insights
 T: 08444 159000
 E: info@groundsure.com
 W: www.groundsure.com

© Crown copyright and database rights 2018 Ordnance Survey 100035207

Production date: 30 March 2022

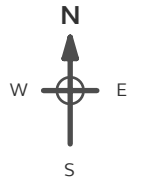
Map legend available at:
www.groundsure.com/sites/default/files/groundsure_legend.pdf



Site Details:
 UNIT 15 DEESIDE INDUSTRIAL PARK, DROME ROAD, SEALAND, CH5 2NY

Client Ref: K419_Telecycle_PO_1327
Report Ref: GS-8636275
Grid Ref: 333519, 370503

Map Name: National Grid
Map date: 1992
Scale: 1:2,500
Printed at: 1:2,500



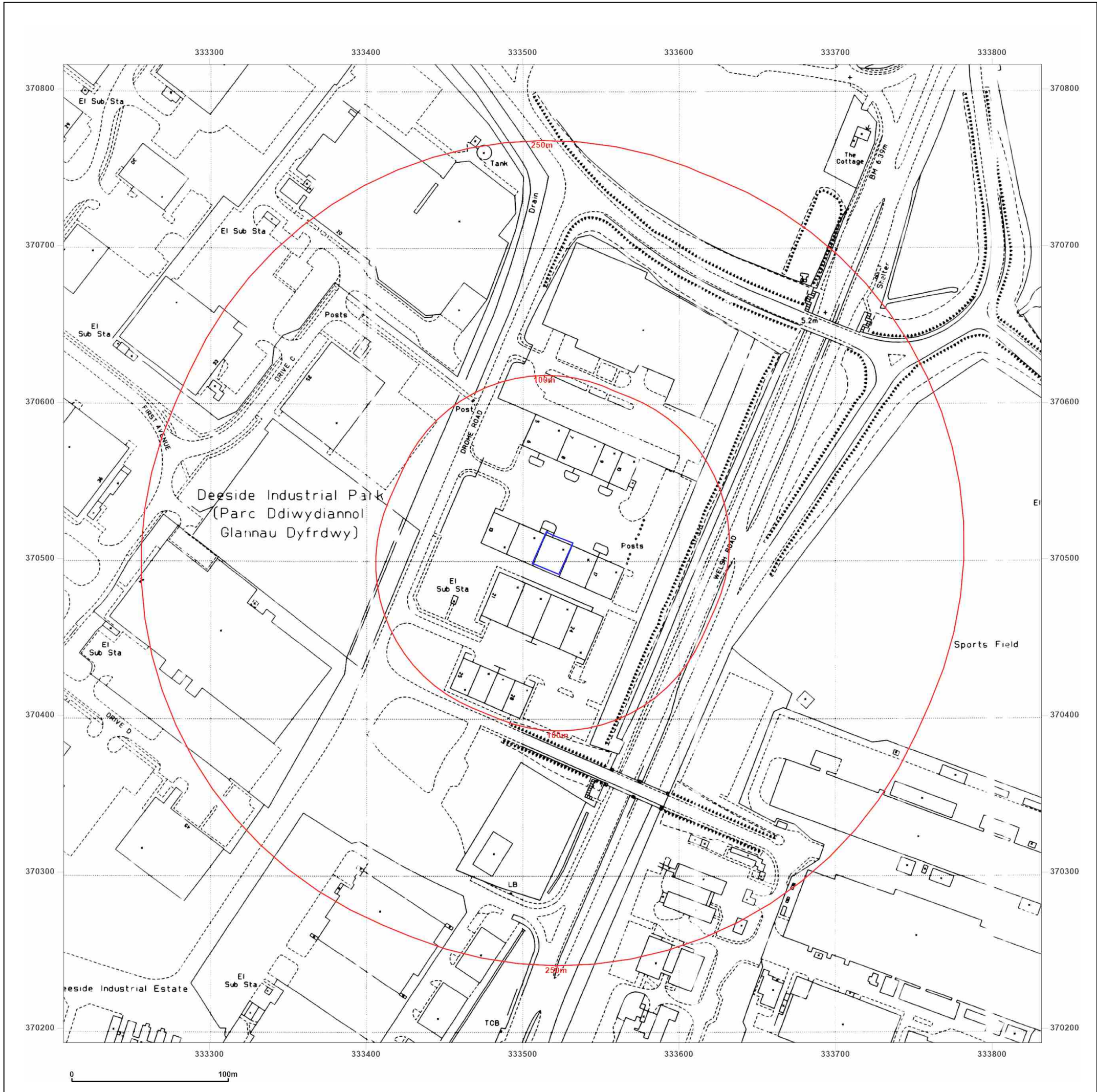
Surveyed N/A
 Revised N/A
 Edition N/A
 Copyright 1992
 Levelled N/A

Powered by
 Produced by Groundsure Insights
 T: 08444 159000
 E: info@groundsure.com
 W: www.groundsure.com

© Crown copyright and database rights 2018 Ordnance Survey 100035207

Production date: 30 March 2022

Map legend available at:
www.groundsure.com/sites/default/files/groundsure_legend.pdf



Site Details:

UNIT 15 DEESIDE INDUSTRIAL
PARK, DROME ROAD,
SEALAND, CH5 2NY

Client Ref: K419_Telecycle_PO_1327
Report Ref: GS-8636275
Grid Ref: 333519, 370503

Map Name: National Grid

Map date: 1995

Scale: 1:2,500

Printed at: 1:2,500



Surveyed N/A
Revised N/A
Edition N/A
Copyright N/A
Levelled N/A

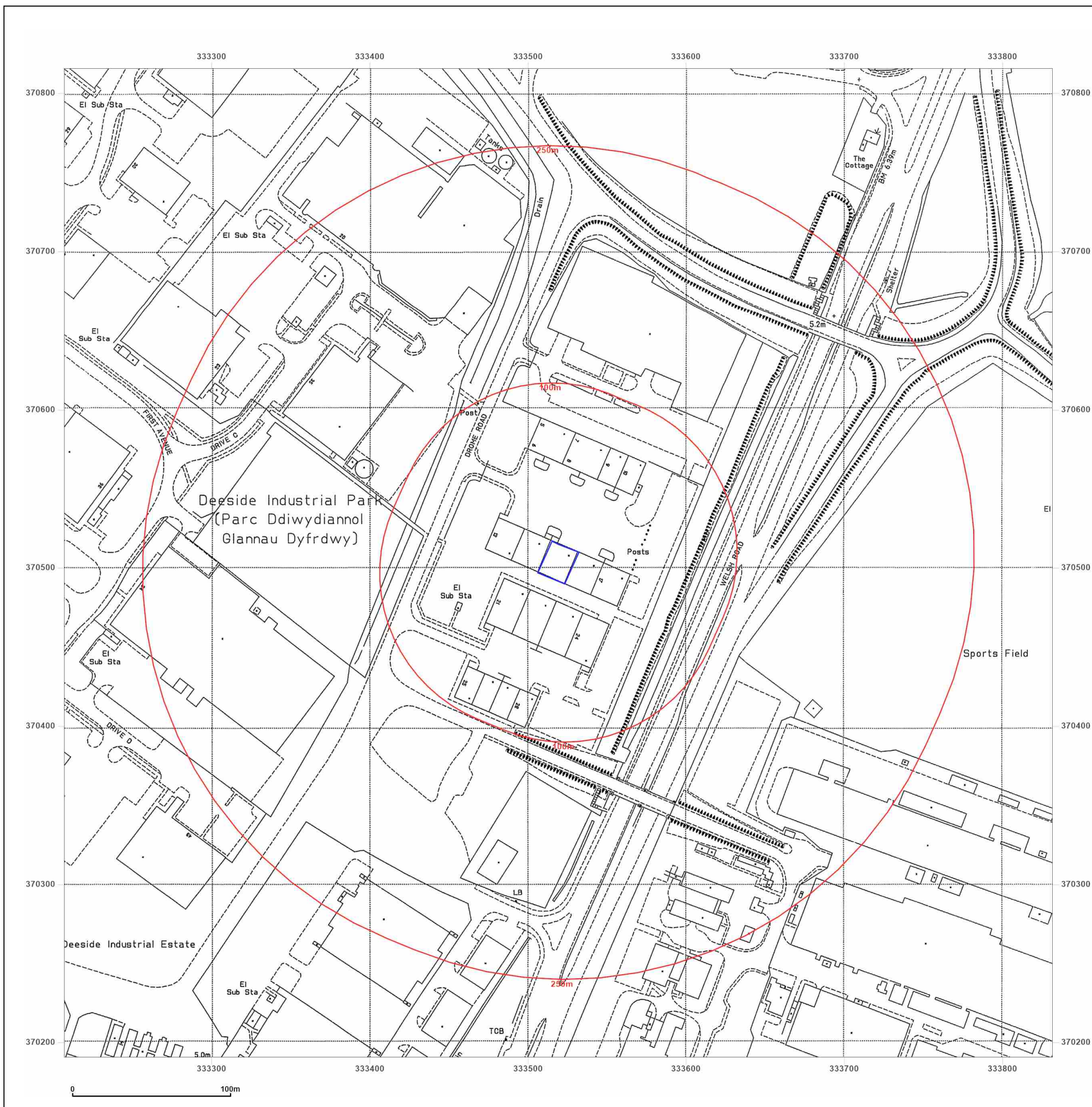


Produced by
Groundsure Insights
T: 08444 159000
E: info@groundsure.com
W: www.groundsure.com

© Crown copyright and database rights 2018 Ordnance Survey 100035207

Production date: 30 March 2022

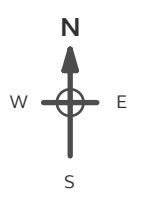
Map legend available at:
www.groundsure.com/sites/default/files/groundsure_legend.pdf



Site Details:
 UNIT 15 DEESIDE INDUSTRIAL PARK, DROME ROAD, SEALAND, CH5 2NY

Client Ref: K419_Telecycle_PO_1327
Report Ref: GS-8636275
Grid Ref: 333519, 370503

Map Name: National Grid
Map date: 1995
Scale: 1:2,500
Printed at: 1:2,500



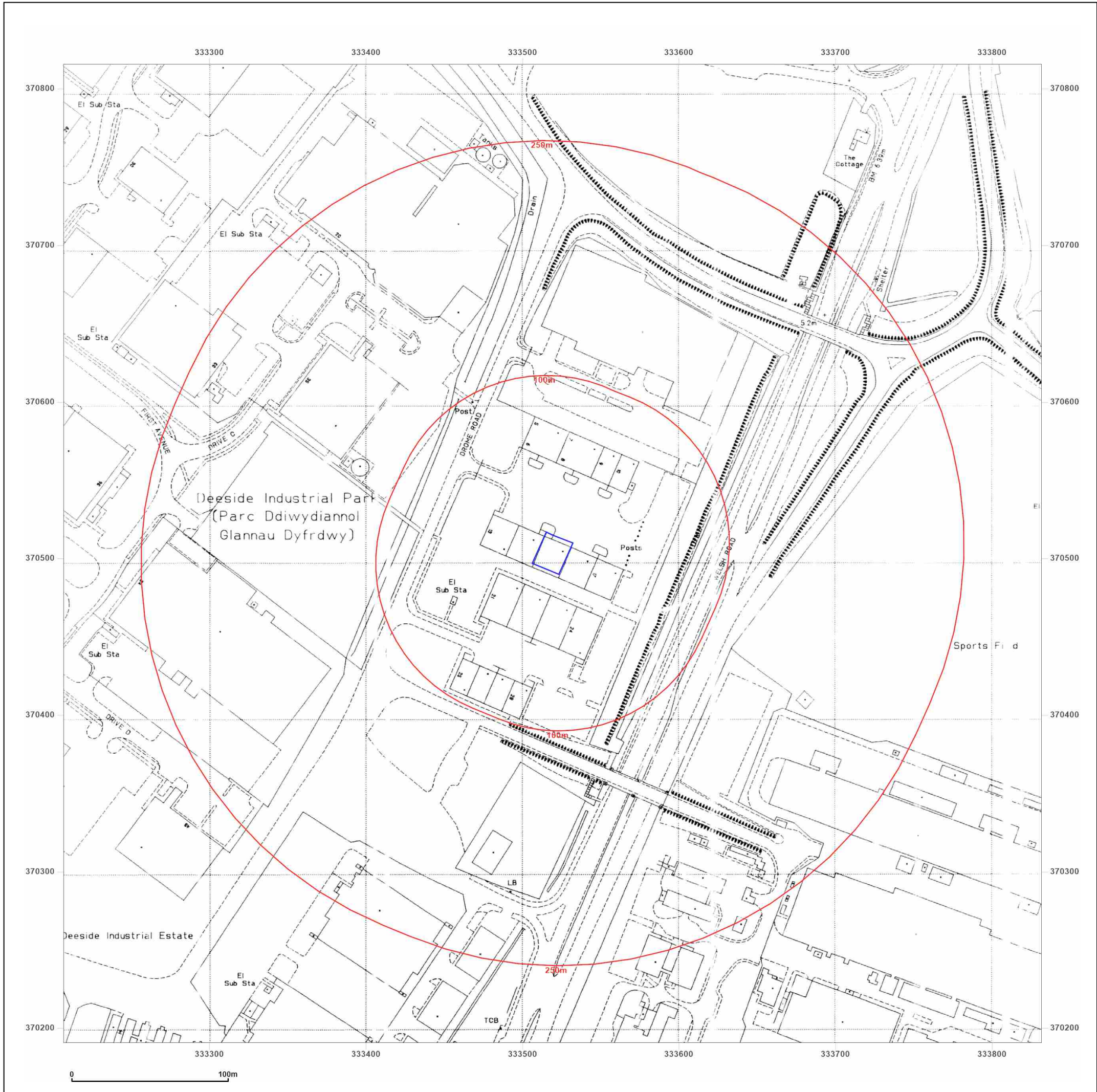
Surveyed N/A
 Revised N/A
 Edition N/A
 Copyright 1995
 Levelled N/A

Powered by
 Produced by Groundsure Insights
 T: 08444 159000
 E: info@groundsure.com
 W: www.groundsure.com

© Crown copyright and database rights 2018 Ordnance Survey 100035207

Production date: 30 March 2022

Map legend available at:
www.groundsure.com/sites/default/files/groundsure_legend.pdf



Site Details:

UNIT 15 DEESIDE INDUSTRIAL
PARK, DROME ROAD,
SEALAND, CH5 2NY


Client Ref: K419_Telecycle_PO_1327
Report Ref: GS-8636275
Grid Ref: 333519, 370503

Map Name: LandLine

Map date: 2003

Scale: 1:1,250

Printed at: 1:1,250



Produced by
Groundsure Insights
T: 08444 159000
E: info@groundsure.com
W: www.groundsure.com

© Crown copyright and database rights 2018 Ordnance Survey 100035207

Production date: 30 March 2022

Map legend available at:
www.groundsure.com/sites/default/files/groundsure_legend.pdf