

























- | GEOLOGICAL UNIT LEGEND | | | |
|---|---|---------|---------------------------------------|
| PROVEN | ASSUMED | | |
|  |  | DYN | DOL-CYN-AFON FORMATION |
|  |  | FF | FFESTINIOG FLAGS FORMATION |
|  |  | FLT | FAULT ZONE |
|  |  | GLD | GLACIAL DEPOSITS |
|  |  | MG | MADE GROUND |
|  |  | MW | MAENTWROG FORMATION |
|  |  | SC | COHESIVE SUPERFICIAL DEPOSITS |
|  |  | TFD | TIDAL FLAT DEPOSITS |
|  |  | TOP | TOPSOIL |
|  |  | GLD/RWB | GLACIAL DEPOSITS/
REWORKED BEDROCK |
|  |  | DLU | DOLGELLAU FORMATION |
- NOTE: GEOLOGICAL HATCHES ARE OF GREATER TRANSPARENCY WHERE GEOLOGY IS ASSUMED

This document is issued for the party which commissioned it and for specific purposes connected with the captioned project only. It should not be relied upon by any other party or used for any other purpose.

We accept no responsibility for the consequences of this document being relied upon by any other party, or being used for any other purpose, or containing any error or omission which is due to an error or omission in data supplied to us by other parties.



Drawing Title :			
<p>TUNNEL ALIGNMENT</p> <p>PLAN AND PROFILE</p> <p>SHEET 2 OF 5</p>			
Originator Drawing Number :			Drawing Title :
SNOWDONIA VIP - PROJECT WIDE			A1
Originator Drawing Number :			Document :
C0233-ACM-PCX-UX-DR-C-0002			CAD
NG Drawing Number :	Sheet No. :	Total No. Of Sheets :	NG Issue :
	2	5	
Scale @ A1 :			
1 : 2000 HORIZ, 1 : 1000 VERT			