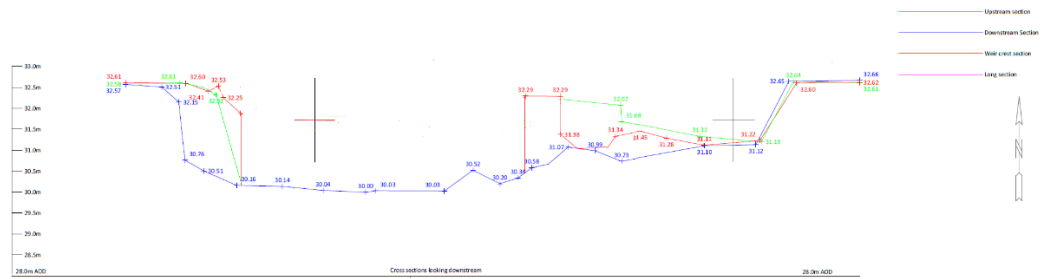
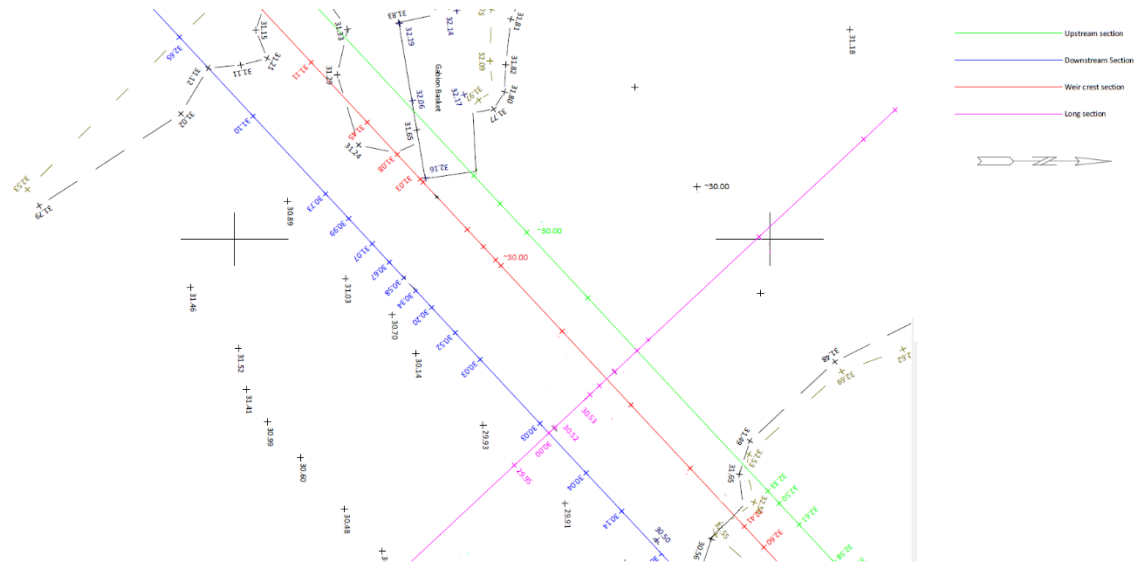



## Penllergaer weirs: Post-works topographic drawings

Scale 1 : 100 @ A1

**SS 62466 97683 - Most upstream**



**SS 62454 97572 - Middle weir**



**SS 62465 97464 - Most downstream weir**

