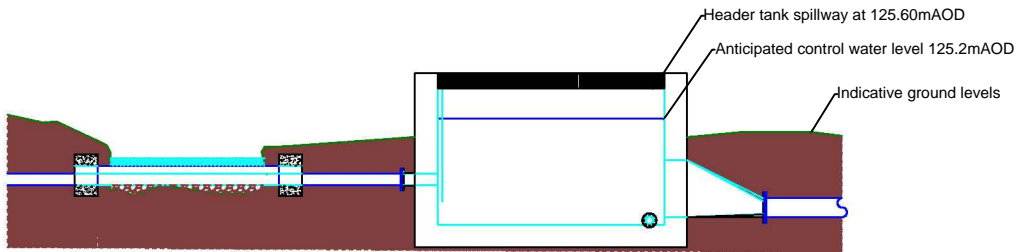
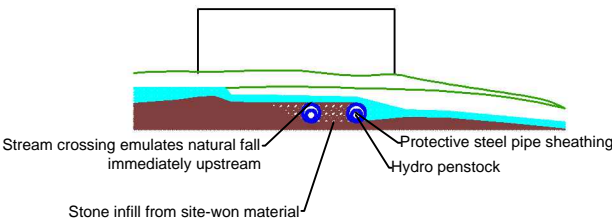


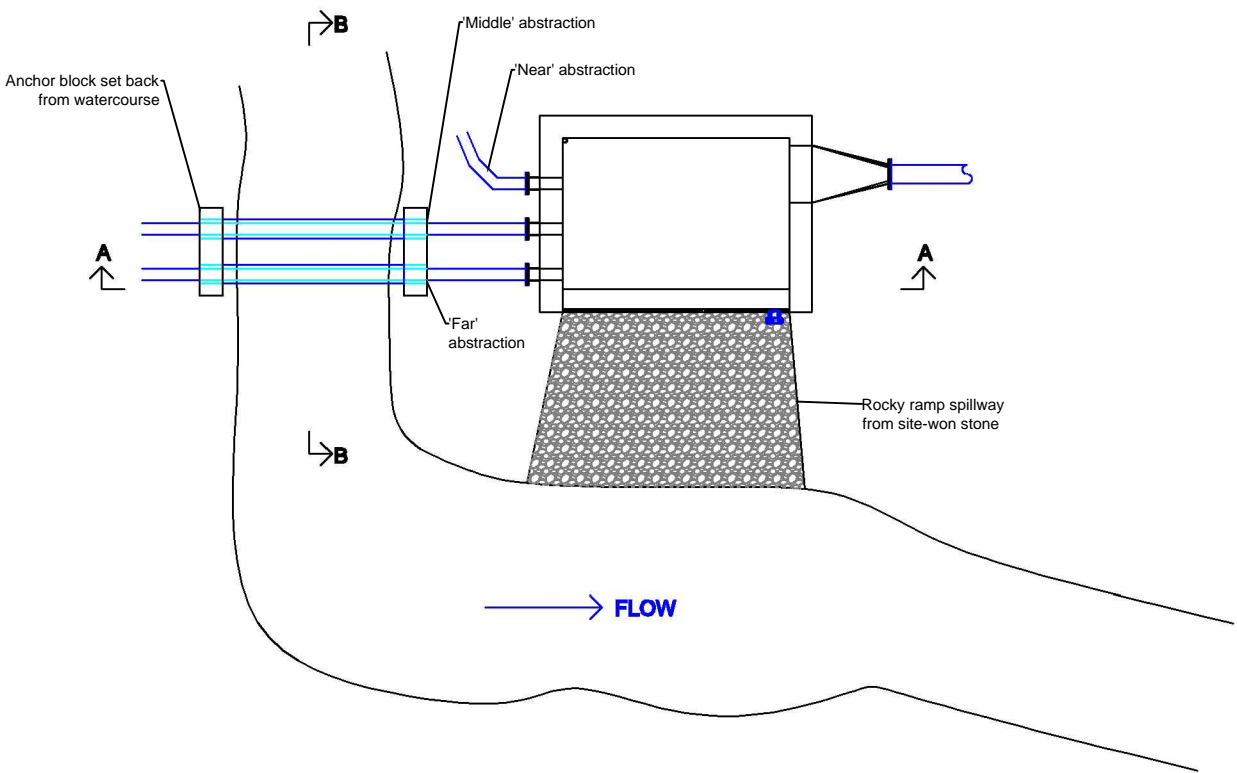
SECTION A-A



SECTION B-B



PLAN



Notes:  
1. Approx. location NGR SH 58078 42070  
2. Inlet pipes cross stream immediately below a natural weir, forming part of that fall.

Site: Aberdunant  
Scale: 1:100 at A3  
Drawn by: D. Needle  
Date: 01/03/2023  
Version: 1.3

Header Chamber Positioning and WC2

