

Site Details:

FORMER ALCOA
MANUFACTURING,
WAUNARLWYDD WORKS,
U/S-Y1273, WAUNARLWYDD,
SWANSEA, SA5 4SF

Client Ref: Circular_Waste_Solutions
Report Ref: GS-7332809
Grid Ref: 260485, 196123

Map Name: County Series

Map date: 1898

Scale: 1:2,500

Printed at: 1:2,500



Surveyed 1898
Revised 1898
Edition N/A
Copyright N/A
Levelled N/A

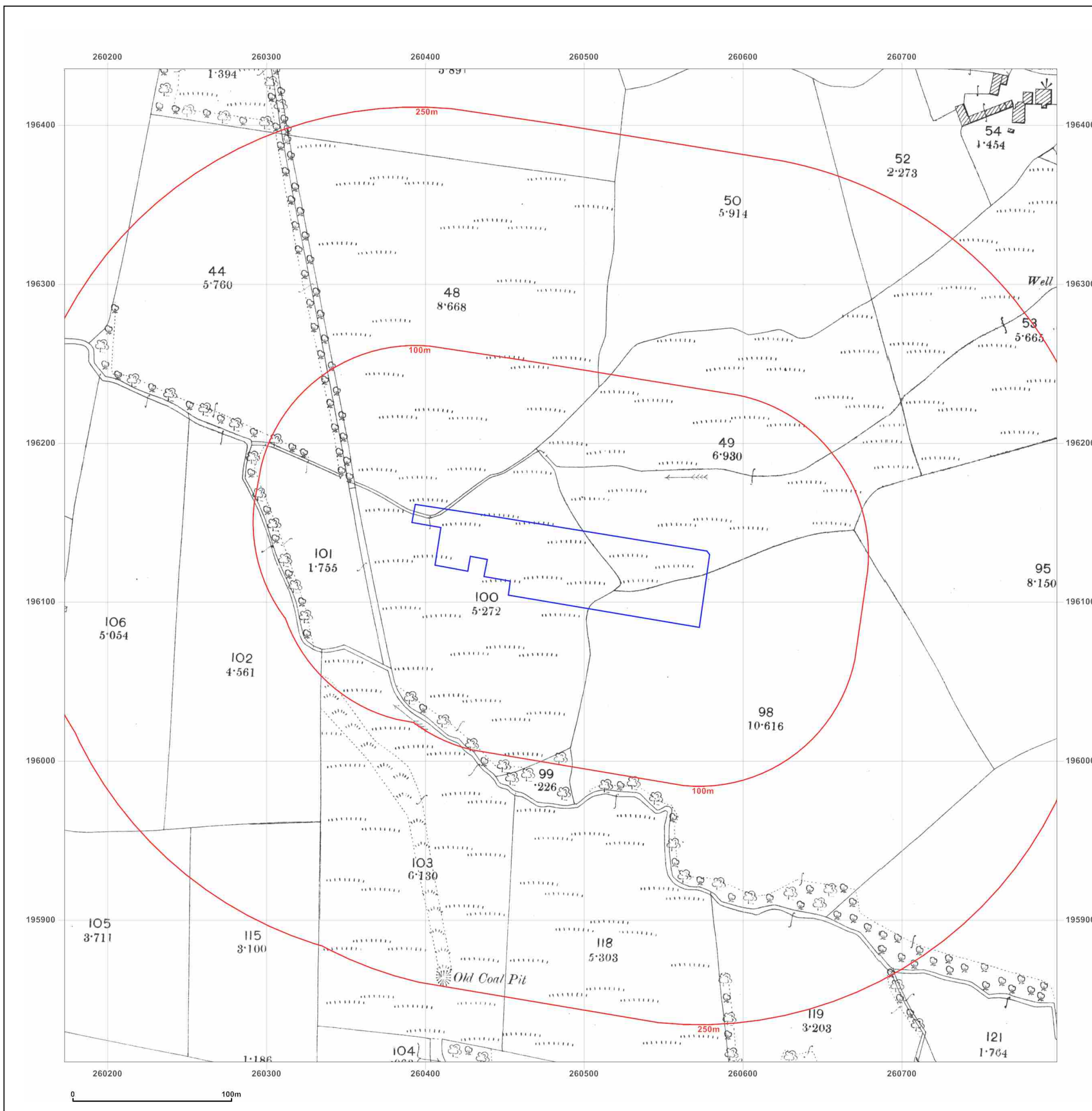


Produced by
Groundsure Insights
T: 08444 159000
E: info@groundsure.com
W: www.groundsure.com

© Crown copyright and database rights 2018 Ordnance Survey 100035207

Production date: 02 December 2020

Map legend available at:
www.groundsure.com/sites/default/files/groundsure_legend.pdf



Site Details:

FORMER ALCOA
MANUFACTURING,
WAUNARLWYDD WORKS,
U/S-Y1273, WAUNARLWYDD,
SWANSEA, SA5 4SF

Client Ref: Circular_Waste_Solutions
Report Ref: GS-7332809
Grid Ref: 260485, 196123

Map Name: County Series

Map date: 1916

Scale: 1:2,500

Printed at: 1:2,500



Surveyed 1916
Revised 1916
Edition N/A
Copyright N/A
Levelled N/A

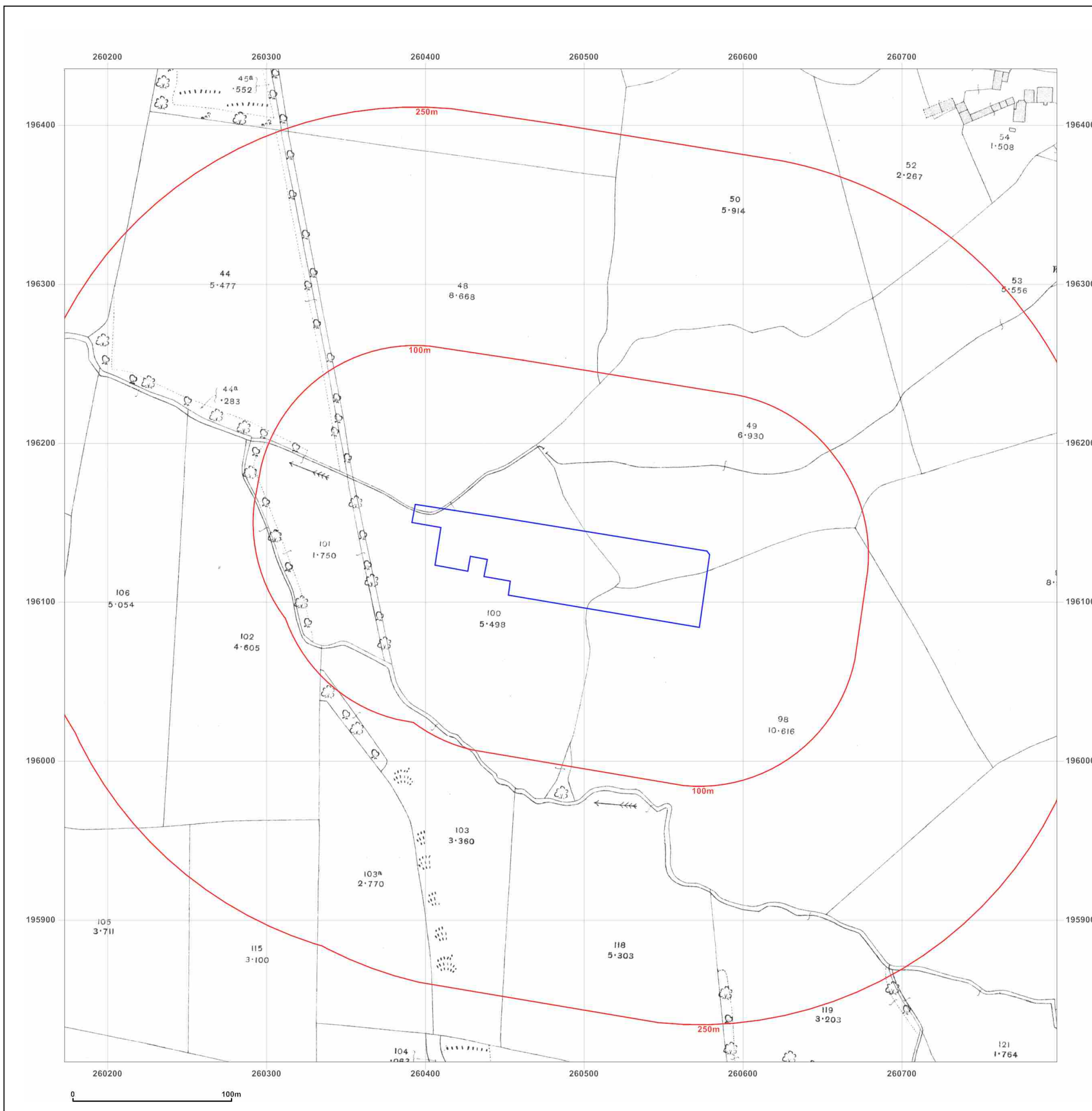


Produced by
Groundsure Insights
T: 08444 159000
E: info@groundsure.com
W: www.groundsure.com

© Crown copyright and database rights 2018 Ordnance Survey 100035207

Production date: 02 December 2020

Map legend available at:
www.groundsure.com/sites/default/files/groundsure_legend.pdf



Site Details:

FORMER ALCOA
MANUFACTURING,
WAUNARLWYDD WORKS,
U/S-Y1273, WAUNARLWYDD,
SWANSEA, SA5 4SF

Client Ref: Circular_Waste_Solutions
Report Ref: GS-7332809
Grid Ref: 260485, 196123

Map Name: County Series

Map date: 1936

Scale: 1:2,500

Printed at: 1:2,500



Surveyed 1936
Revised 1936
Edition N/A
Copyright N/A
Levelled N/A

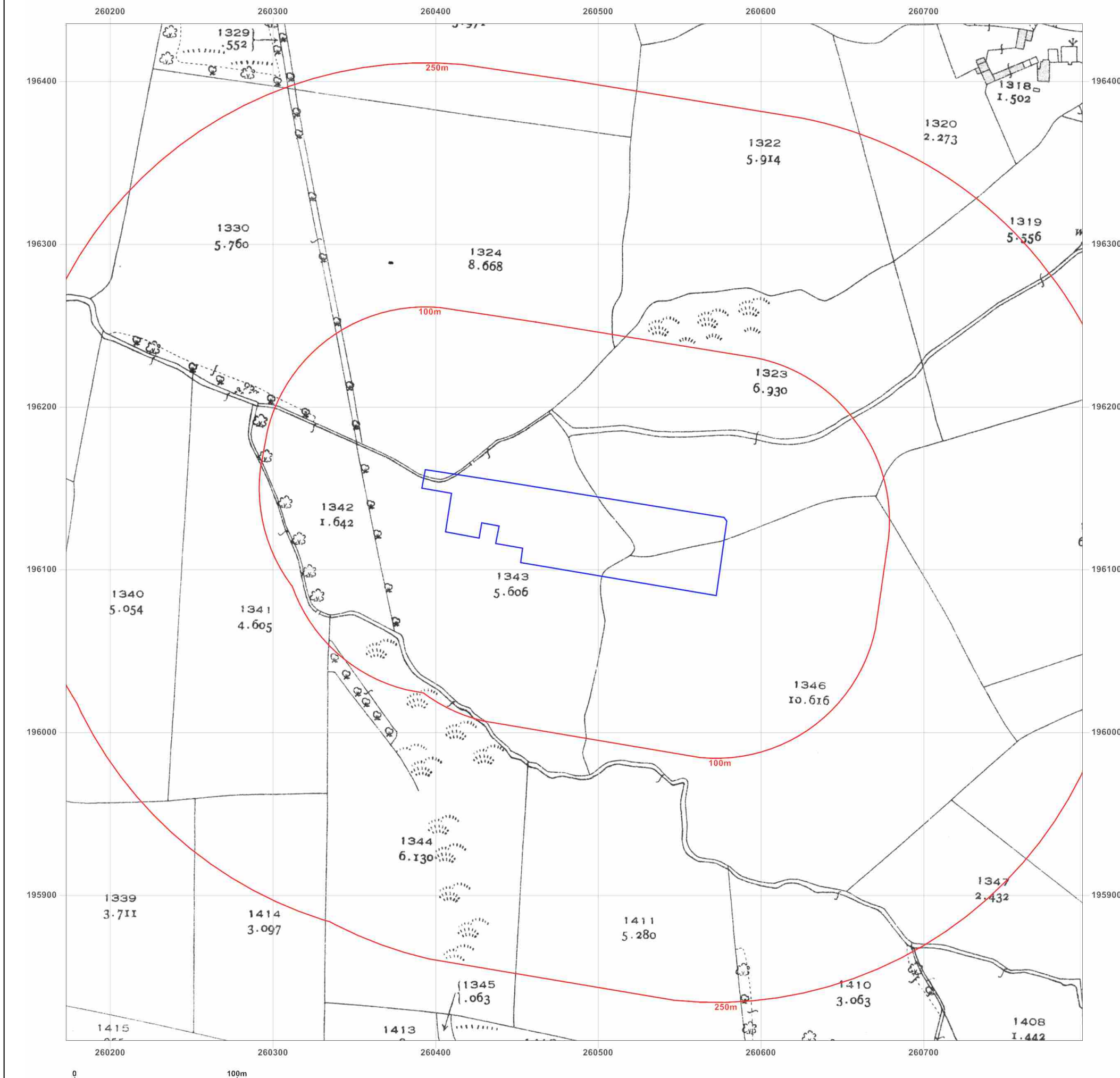


Produced by
Groundsure Insights
T: 08444 159000
E: info@groundsure.com
W: www.groundsure.com

© Crown copyright and database rights 2018 Ordnance Survey 100035207

Production date: 02 December 2020

Map legend available at:
www.groundsure.com/sites/default/files/groundsure_legend.pdf



Site Details:

FORMER ALCOA
MANUFACTURING,
WAUNARLWYDD WORKS,
U/S-Y1273, WAUNARLWYDD,
SWANSEA, SA5 4SF

Client Ref: Circular_Waste_Solutions
Report Ref: GS-7332809
Grid Ref: 260485, 196123

Map Name: National Grid

Map date: 1958

Scale: 1:2,500

Printed at: 1:2,500



Surveyed 1958
Revised 1958
Edition N/A
Copyright 1959
Levelled 1946

Surveyed 1958
Revised 1958
Edition N/A
Copyright 1959
Levelled 1956

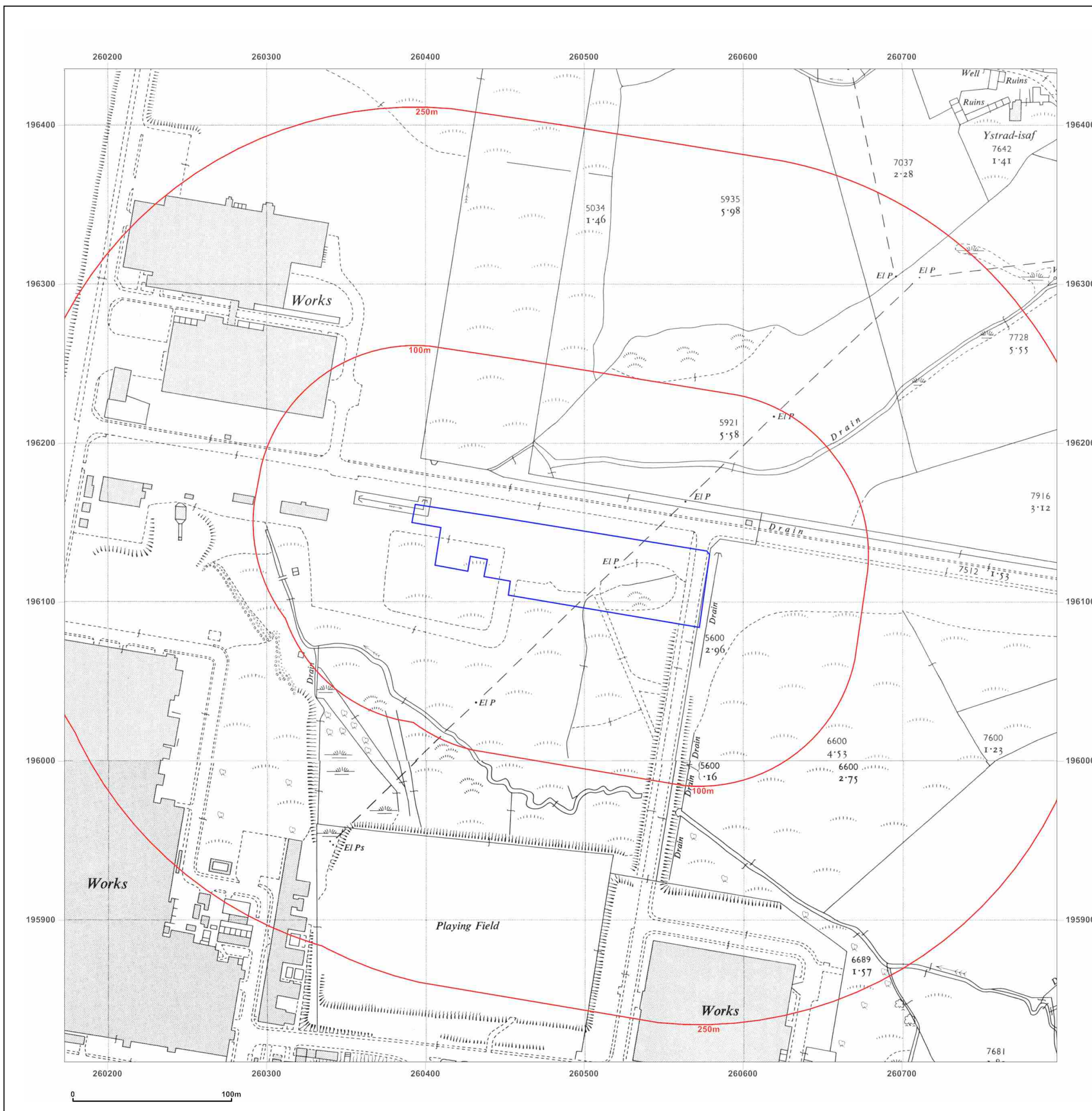


Produced by
Groundsure Insights
T: 08444 159000
E: info@groundsure.com
W: www.groundsure.com

© Crown copyright and database rights 2018 Ordnance Survey 100035207

Production date: 02 December 2020

Map legend available at:
www.groundsure.com/sites/default/files/groundsure_legend.pdf



Site Details:

FORMER ALCOA
MANUFACTURING,
WAUNARLWYDD WORKS,
U/S-Y1273, WAUNARLWYDD,
SWANSEA, SA5 4SF

Client Ref: Circular_Waste_Solutions
Report Ref: GS-7332809
Grid Ref: 260485, 196123

Map Name: National Grid

Map date: 1959

Scale: 1:2,500

Printed at: 1:2,500



Surveyed N/A
Revised N/A
Edition N/A
Copyright N/A
Levelled N/A

Surveyed N/A
Revised N/A
Edition N/A
Copyright N/A
Levelled N/A

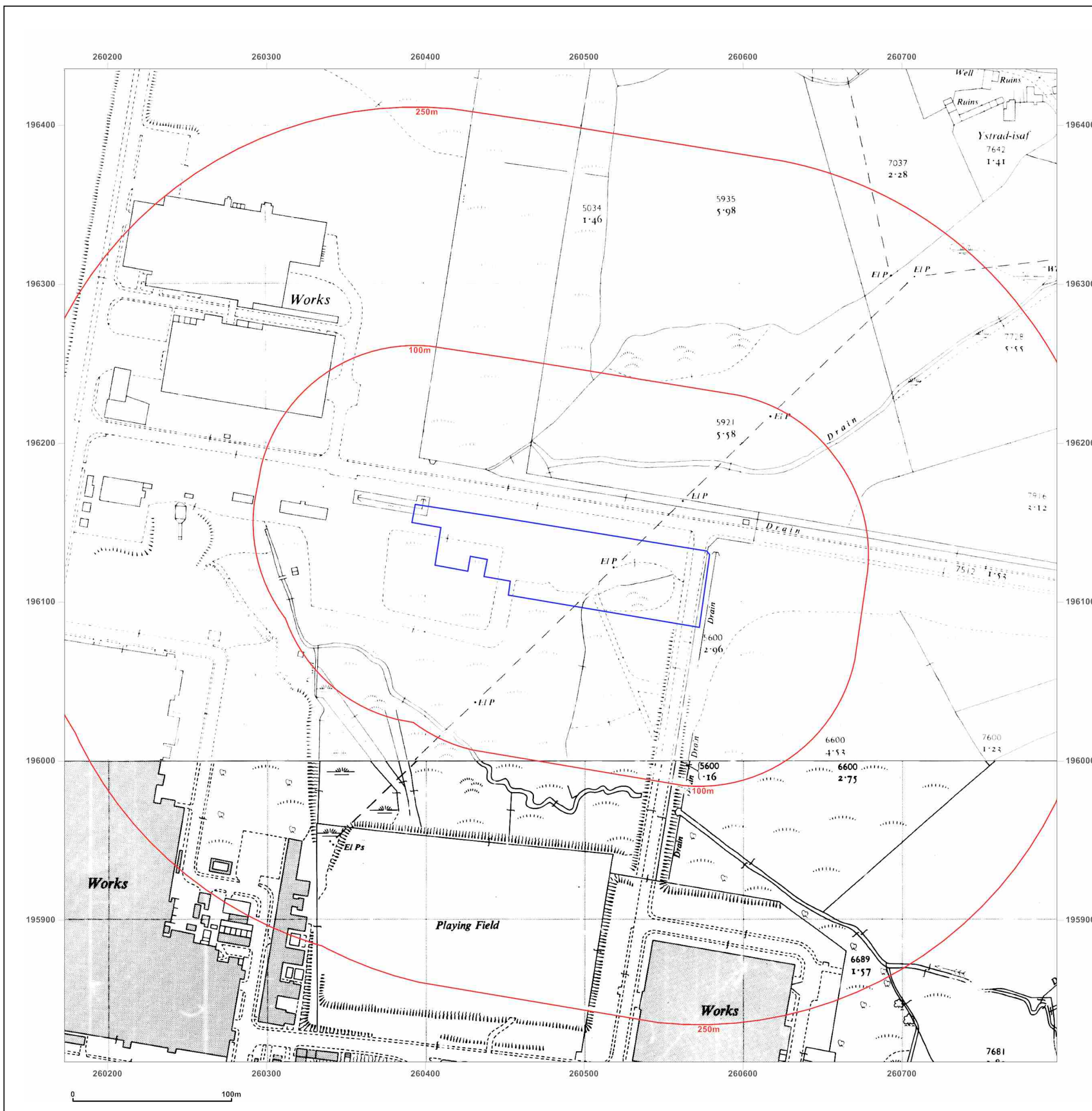


Produced by
Groundsure Insights
T: 08444 159000
E: info@groundsure.com
W: www.groundsure.com

© Crown copyright and database rights 2018 Ordnance Survey 100035207

Production date: 02 December 2020

Map legend available at:
www.groundsure.com/sites/default/files/groundsure_legend.pdf



Site Details:

FORMER ALCOA
MANUFACTURING,
WAUNARLWYDD WORKS,
U/S-Y1273, WAUNARLWYDD,
SWANSEA, SA5 4SF

Client Ref: Circular_Waste_Solutions
Report Ref: GS-7332809
Grid Ref: 260485, 196123

Map Name: National Grid

Map date: 1971

Scale: 1:2,500

Printed at: 1:2,500



Surveyed 1954
Revised 1971
Edition N/A
Copyright 1972
Levelled 1962

Surveyed 1953
Revised 1971
Edition N/A
Copyright N/A
Levelled 1962

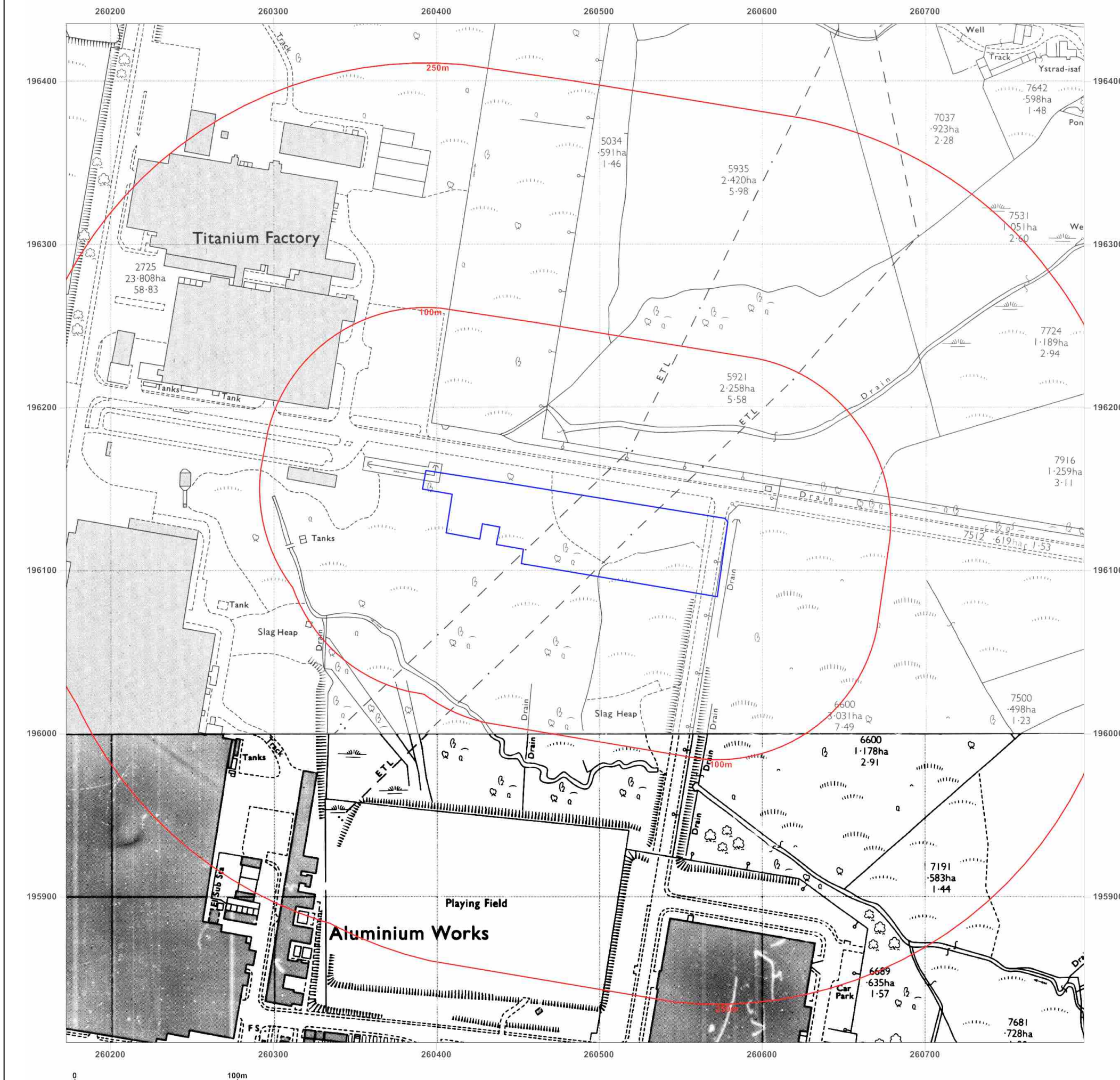


Produced by
Groundsure Insights
T: 08444 159000
E: info@groundsure.com
W: www.groundsure.com

© Crown copyright and database rights 2018 Ordnance Survey 100035207

Production date: 02 December 2020

Map legend available at:
www.groundsure.com/sites/default/files/groundsure_legend.pdf



Site Details:

FORMER ALCOA
MANUFACTURING,
WAUNARLWYDD WORKS,
U/S-Y1273, WAUNARLWYDD,
SWANSEA, SA5 4SF

Client Ref: Circular_Waste_Solutions
Report Ref: GS-7332809
Grid Ref: 260485, 196123

Map Name: National Grid

Map date: 1971-1972

Scale: 1:2,500

Printed at: 1:2,500



Surveyed N/A
Revised N/A
Edition N/A
Copyright N/A
Levelled N/A

Surveyed 1971
Revised 1971
Edition N/A
Copyright 1972
Levelled 1962



Produced by
Groundsure Insights
T: 08444 159000
E: info@groundsure.com
W: www.groundsure.com

© Crown copyright and database rights 2018 Ordnance Survey 100035207

Production date: 02 December 2020

Map legend available at:
www.groundsure.com/sites/default/files/groundsure_legend.pdf



Site Details:

FORMER ALCOA
MANUFACTURING,
WAUNARLWYDD WORKS,
U/S-Y1273, WAUNARLWYDD,
SWANSEA, SA5 4SF


Client Ref: Circular_Waste_Solutions
Report Ref: GS-7332809
Grid Ref: 260485, 196123

Map Name: National Grid


Map date: 1984

Scale: 1:2,500

Printed at: 1:2,500



Surveyed N/A
Revised N/A
Edition N/A
Copyright N/A
Levelled N/A

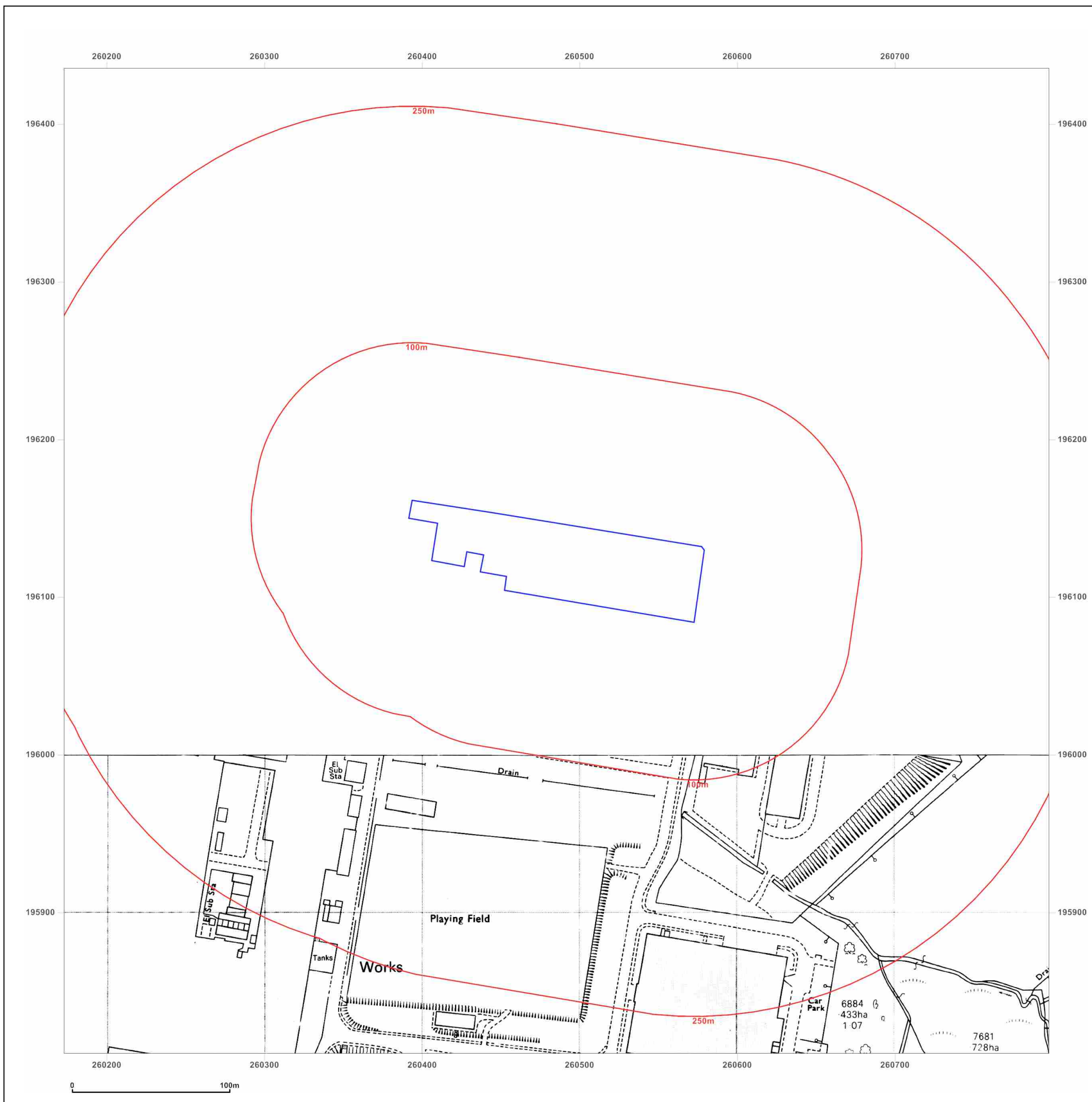


Produced by
Groundsure Insights
T: 08444 159000
E: info@groundsure.com
W: www.groundsure.com

© Crown copyright and database rights 2018 Ordnance Survey 100035207

Production date: 02 December 2020

Map legend available at:
www.groundsure.com/sites/default/files/groundsure_legend.pdf



Site Details:

FORMER ALCOA
MANUFACTURING,
WAUNARLWYDD WORKS,
U/S-Y1273, WAUNARLWYDD,
SWANSEA, SA5 4SF


Client Ref: Circular_Waste_Solutions
Report Ref: GS-7332809
Grid Ref: 260485, 196123

Map Name: National Grid

Map date: 1986

Scale: 1:2,500

Printed at: 1:2,500



Surveyed 1962
Revised 1982
Edition N/A
Copyright 1986
Levelled 1962

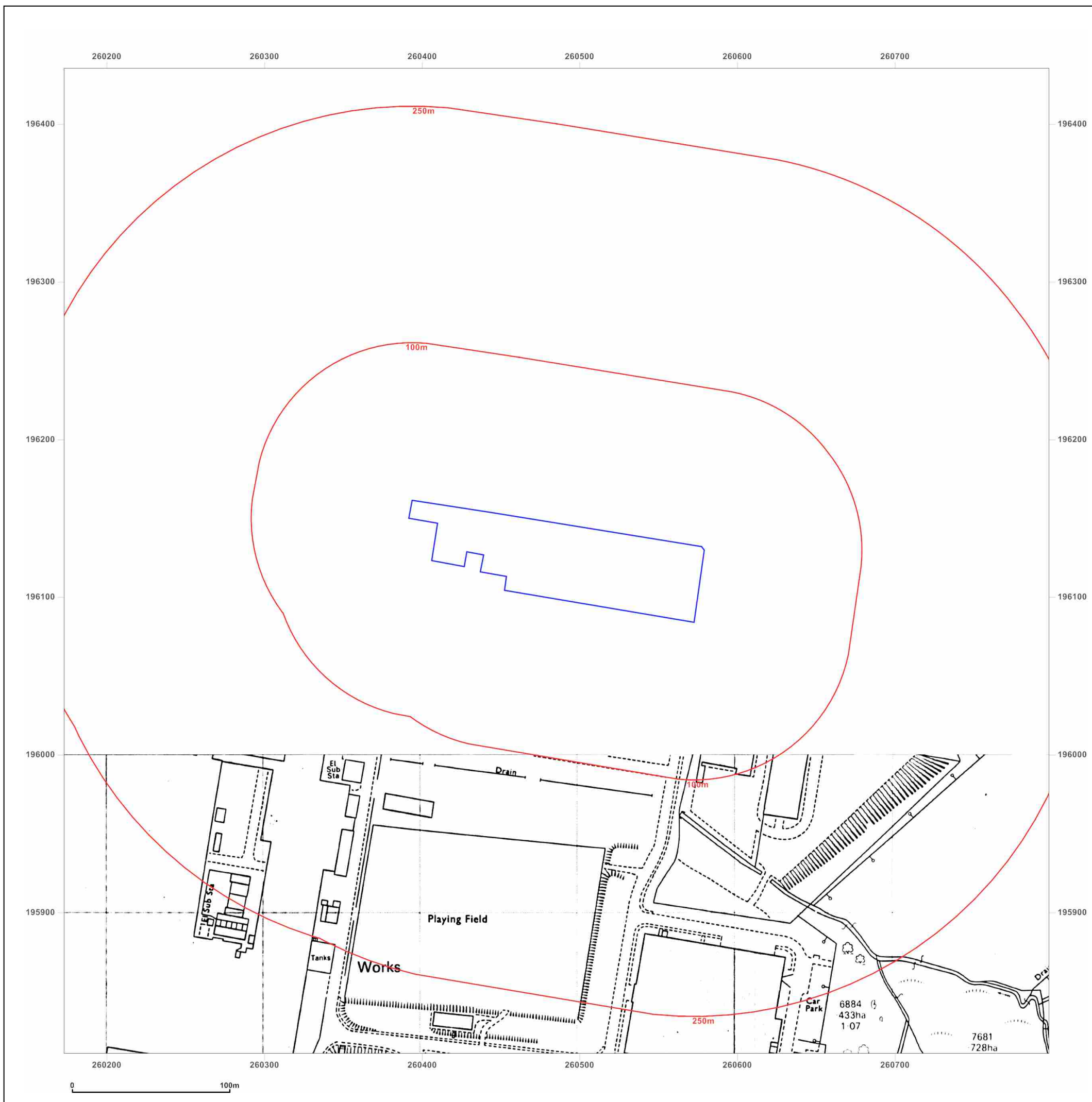


Produced by
Groundsure Insights
T: 08444 159000
E: info@groundsure.com
W: www.groundsure.com

© Crown copyright and database rights 2018 Ordnance Survey 100035207

Production date: 02 December 2020

Map legend available at:
www.groundsure.com/sites/default/files/groundsure_legend.pdf



Site Details:

FORMER ALCOA
MANUFACTURING,
WAUNARLWYDD WORKS,
U/S-Y1273, WAUNARLWYDD,
SWANSEA, SA5 4SF

Client Ref: Circular_Waste_Solutions
Report Ref: GS-7332809
Grid Ref: 260485, 196123

Map Name: National Grid

Map date: 1982-1986

Scale: 1:2,500

Printed at: 1:2,500



Surveyed 1962
Revised 1986
Edition N/A
Copyright 1986
Levelled 1962

Surveyed 1982
Revised 1982
Edition N/A
Copyright 1984
Levelled 1962

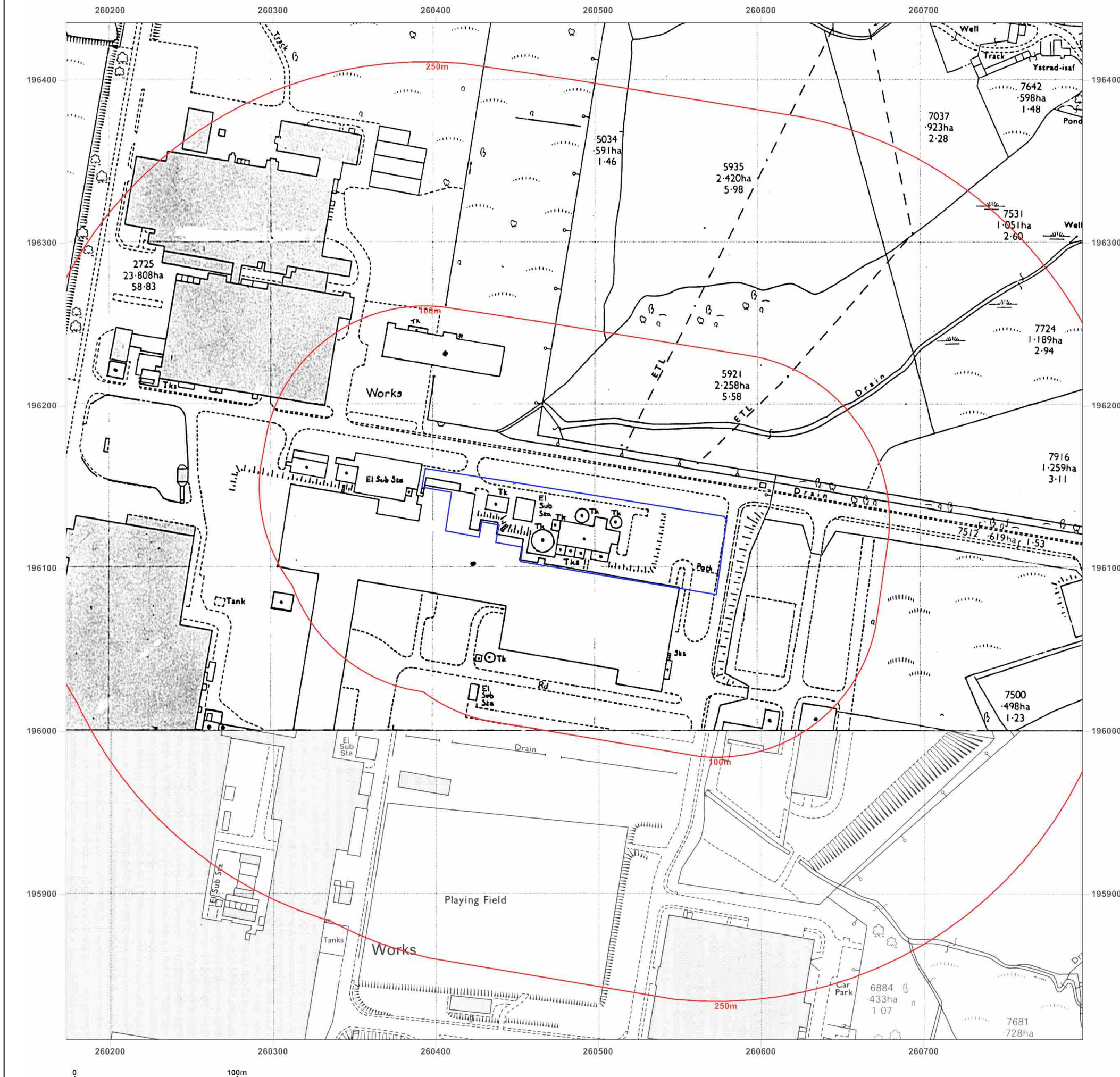


Produced by
Groundsure Insights
T: 08444 159000
E: info@groundsure.com
W: www.groundsure.com

© Crown copyright and database rights 2018 Ordnance Survey 100035207

Production date: 02 December 2020

Map legend available at:
www.groundsure.com/sites/default/files/groundsure_legend.pdf



Site Details:

FORMER ALCOA
MANUFACTURING,
WAUNARLWYDD WORKS,
U/S-Y1273, WAUNARLWYDD,
SWANSEA, SA5 4SF

Client Ref: Circular_Waste_Solutions
Report Ref: GS-7332809
Grid Ref: 260485, 196123

Map Name: National Grid

Map date: 1990-1993

Scale: 1:2,500

Printed at: 1:2,500



Surveyed 1990
Revised 1990
Edition N/A
Copyright 1990
Levelled N/A

Surveyed N/A
Revised N/A
Edition N/A
Copyright 1993
Levelled N/A

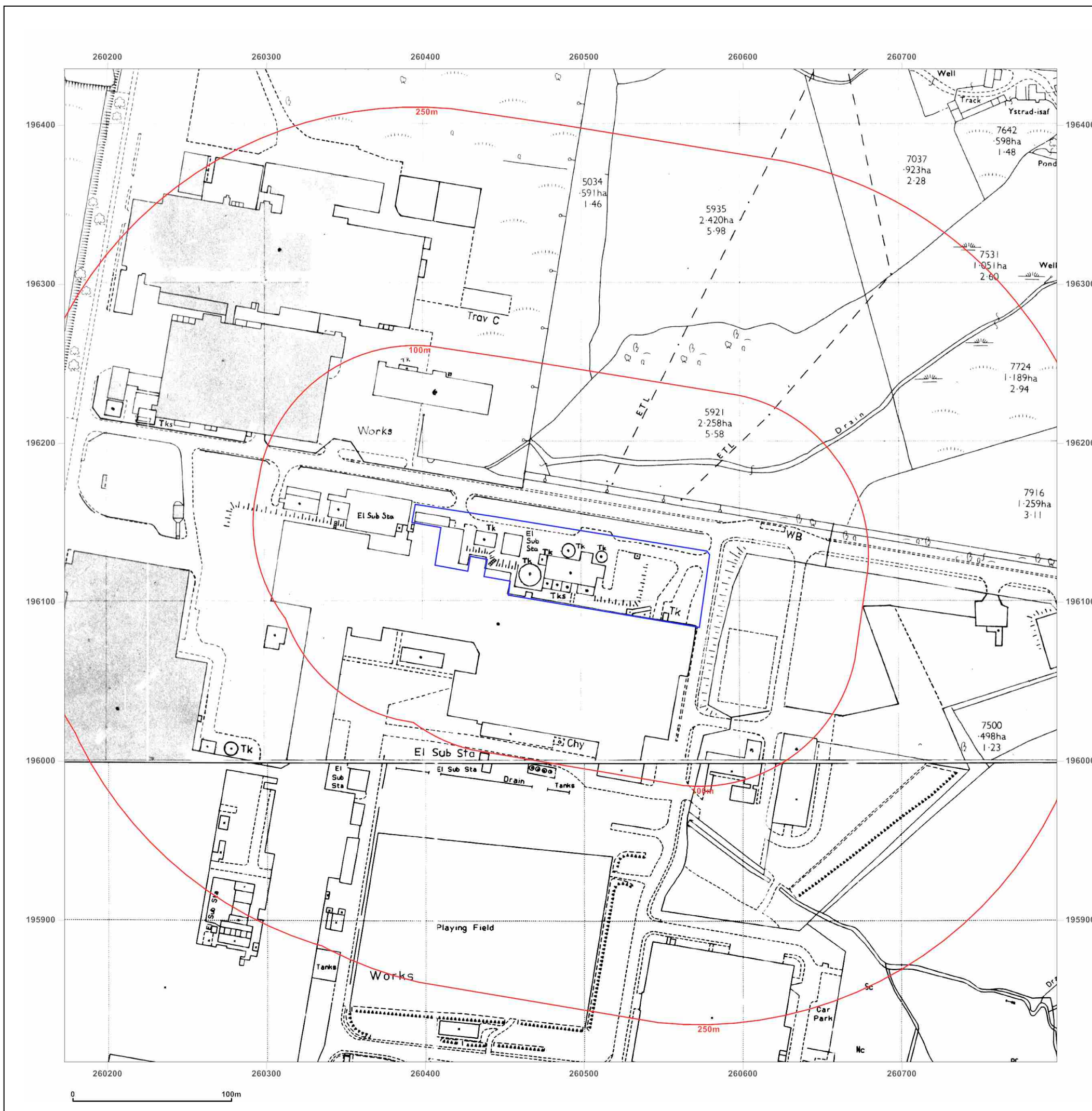


Produced by
Groundsure Insights
T: 08444 159000
E: info@groundsure.com
W: www.groundsure.com

© Crown copyright and database rights 2018 Ordnance Survey 100035207

Production date: 02 December 2020

Map legend available at:
www.groundsure.com/sites/default/files/groundsure_legend.pdf



Site Details:

FORMER ALCOA
MANUFACTURING WORKS,
WAUNARLWYDD WORKS,
U/S-Y1273, WAUNARLWYDD,
SWANSEA, SA5 4SF

Client Ref: Circular_Waste_Solutions
Report Ref: GS-7332809
Grid Ref: 260485, 196123

Map Name: National Grid

Map date: 1993

Scale: 1:2,500

Printed at: 1:2,500



Surveyed N/A
Revised N/A
Edition N/A
Copyright 1993
Levelled N/A

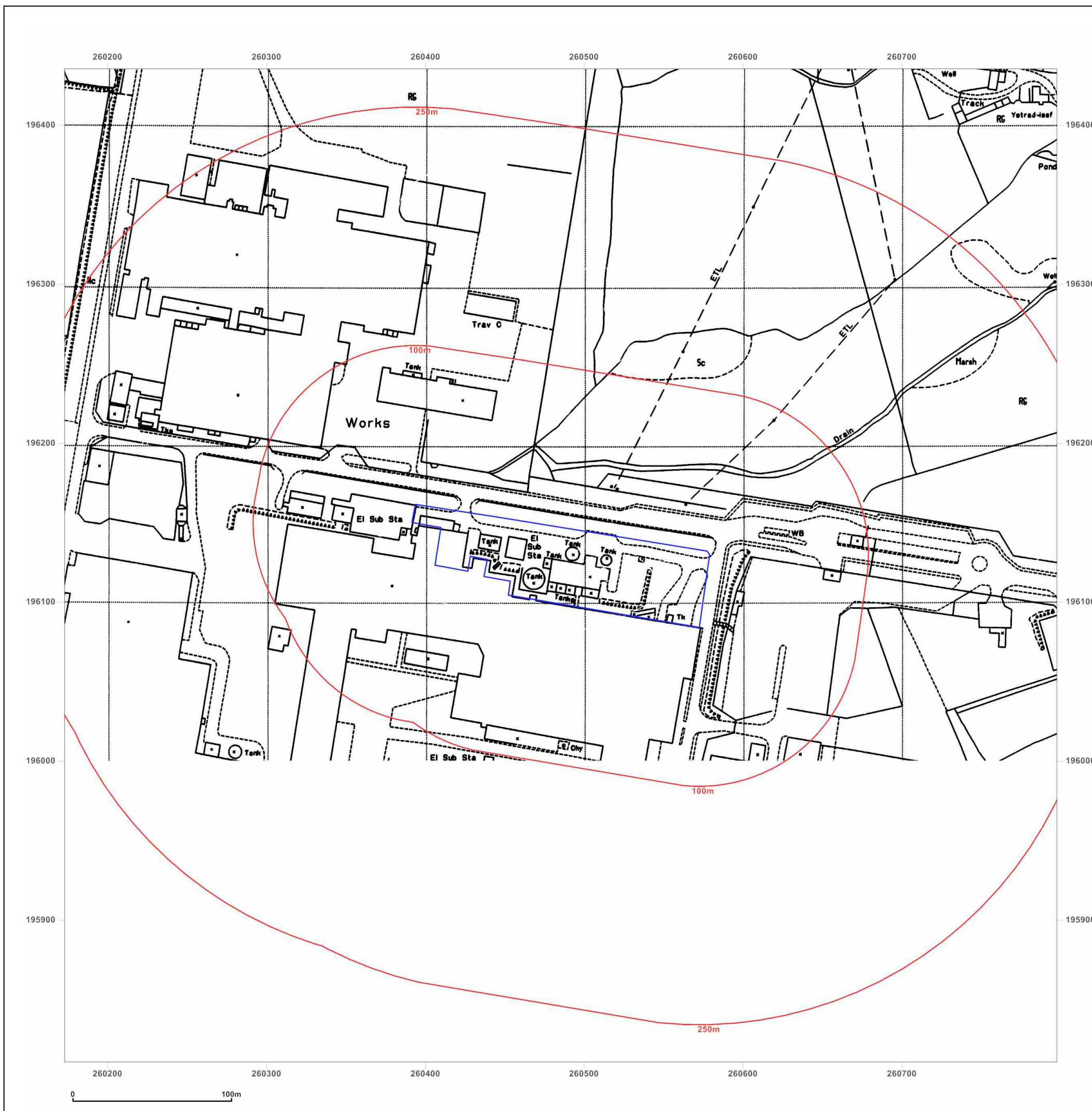


Produced by
Groundsure Insights
T: 08444 159000
E: info@groundsure.com
W: www.groundsure.com

© Crown copyright and database rights 2018 Ordnance Survey 100035207

Production date: 02 December 2020

Map legend available at:
www.groundsure.com/sites/default/files/groundsure_legend.pdf



Site Details:

FORMER ALCOA
MANUFACTURING,
WAUNARLWYDD WORKS,
U/S-Y1273, WAUNARLWYDD,
SWANSEA, SA5 4SF

Client Ref: Circular_Waste_Solutions
Report Ref: GS-7332809
Grid Ref: 260485, 196123

Map Name: National Grid

Map date: 1993-1994

Scale: 1:2,500

Printed at: 1:2,500



Surveyed N/A
Revised N/A
Edition N/A
Copyright 1993
Levelled N/A

Surveyed N/A
Revised N/A
Edition N/A
Copyright 1994
Levelled N/A

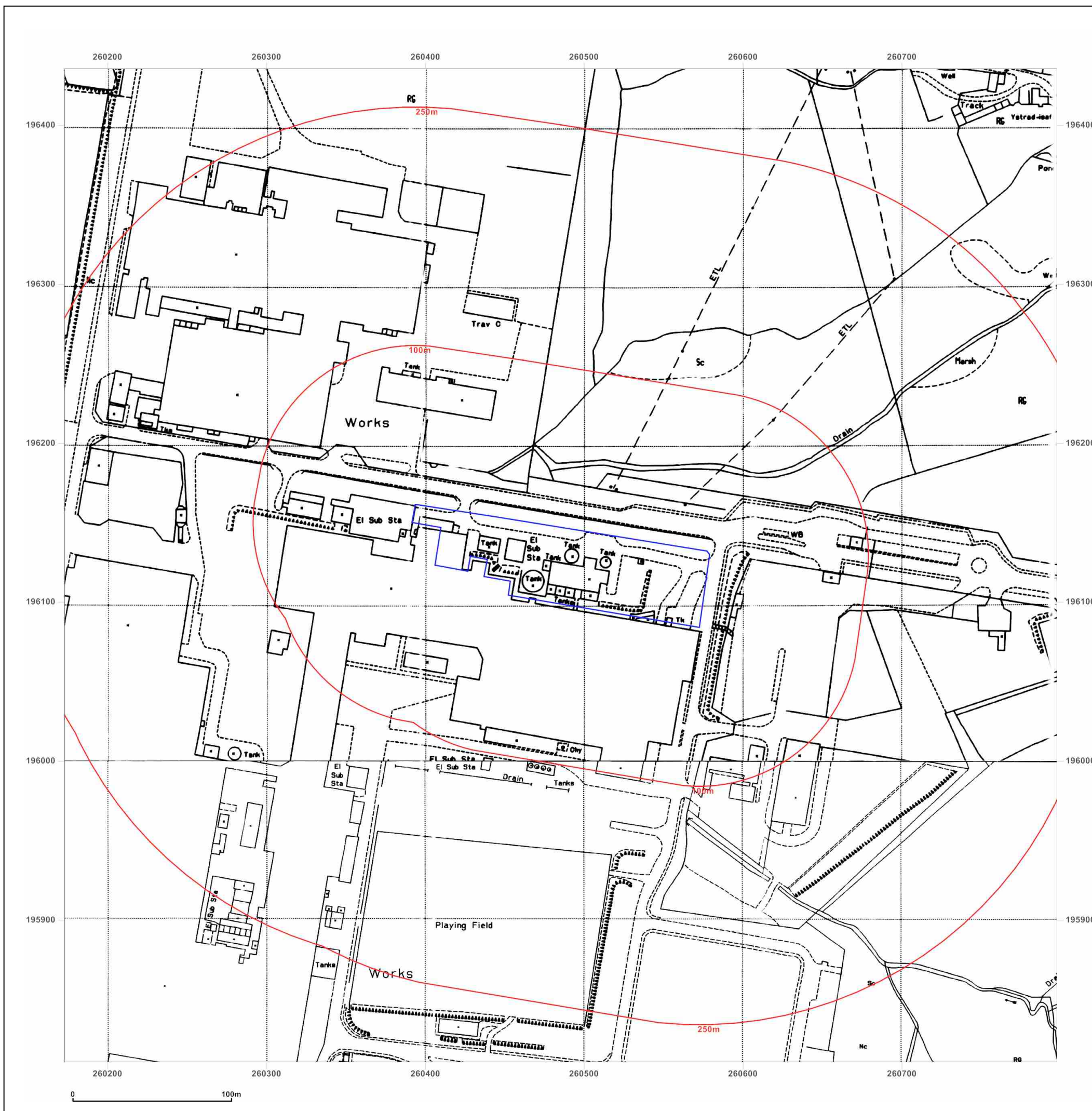


Produced by
Groundsure Insights
T: 08444 159000
E: info@groundsure.com
W: www.groundsure.com

© Crown copyright and database rights 2018 Ordnance Survey 100035207

Production date: 02 December 2020

Map legend available at:
www.groundsure.com/sites/default/files/groundsure_legend.pdf



Site Details:

FORMER ALCOA
MANUFACTURING,
WAUNARLWYDD WORKS,
U/S-Y1273, WAUNARLWYDD,
SWANSEA, SA5 4SF

Client Ref: Circular_Waste_Solutions
Report Ref: GS-7332809
Grid Ref: 260485, 196123

Map Name: National Grid

Map date: 1993-1994

Scale: 1:2,500

Printed at: 1:2,500



Surveyed N/A
Revised N/A
Edition N/A
Copyright 1993
Levelled N/A

Surveyed 1994
Revised 1994
Edition N/A
Copyright 1994
Levelled N/A

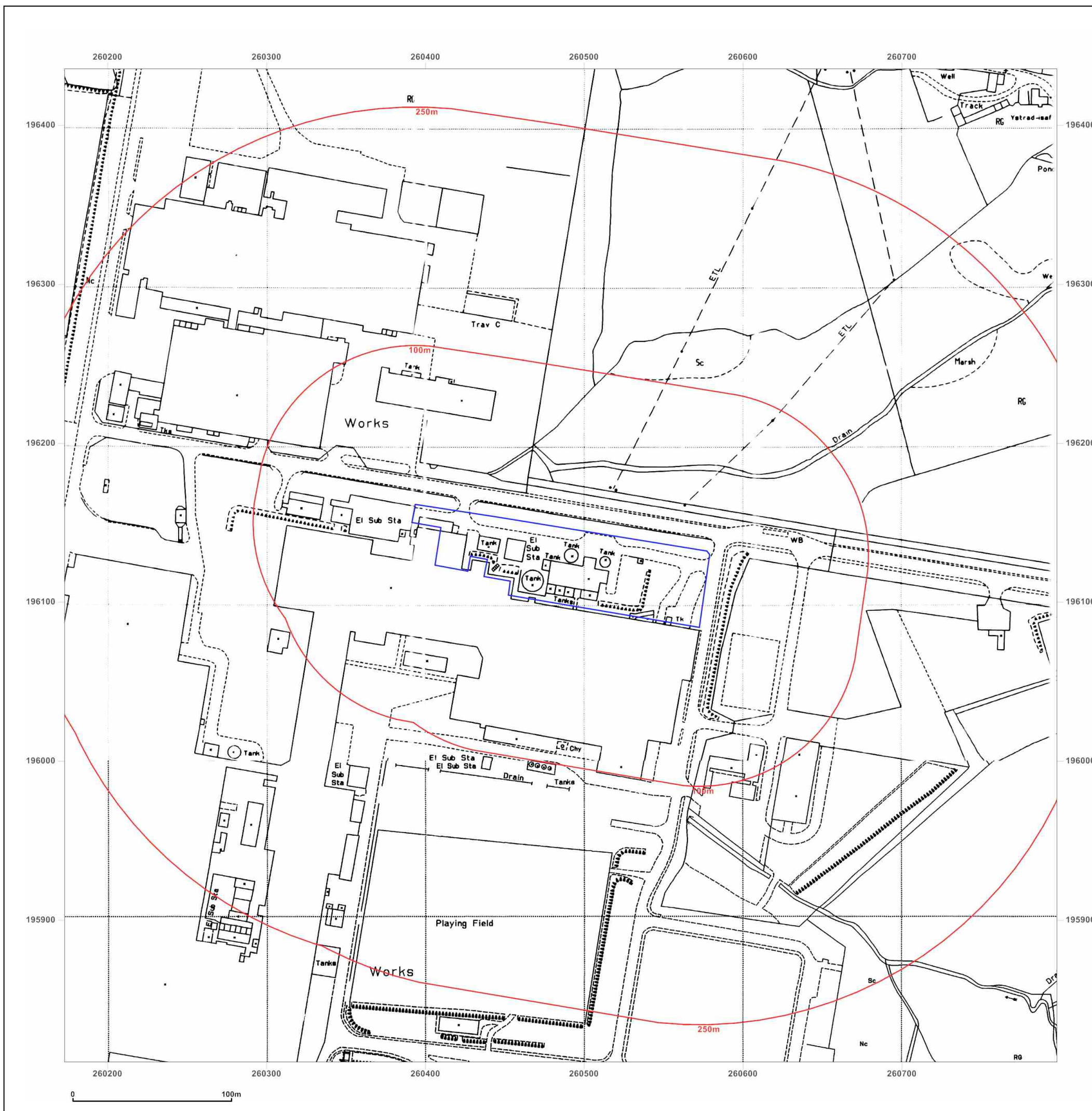


Produced by
Groundsure Insights
T: 08444 159000
E: info@groundsure.com
W: www.groundsure.com

© Crown copyright and database rights 2018 Ordnance Survey 100035207

Production date: 02 December 2020

Map legend available at:
www.groundsure.com/sites/default/files/groundsure_legend.pdf



Site Details:

FORMER ALCOA
MANUFACTURING,
WAUNARLWYDD WORKS,
U/S-Y1273, WAUNARLWYDD,
SWANSEA, SA5 4SF


Client Ref: Circular_Waste_Solutions
Report Ref: GS-7332809
Grid Ref: 260485, 196123

Map Name: LandLine

Map date: 2003

Scale: 1:1,250

Printed at: 1:1,250



Produced by
Groundsure Insights
T: 08444 159000
E: info@groundsure.com
W: www.groundsure.com

© Crown copyright and database rights 2018 Ordnance Survey 100035207

Production date: 02 December 2020

Map legend available at:
www.groundsure.com/sites/default/files/groundsure_legend.pdf

