

Site Details:

FORMER ALCOA
MANUFACTURING,
WAUNARLWYDD WORKS,
U/S-Y1273, WAUNARLWYDD,
SWANSEA, SA5 4SF

Client Ref: Circular_Waste_Solutions
Report Ref: GS-7332809
Grid Ref: 260485, 196123

Map Name: County Series

Map date: 1878

Scale: 1:10,560

Printed at: 1:10,560



Surveyed 1878
Revised 1878
Edition N/A
Copyright N/A
Levelled N/A

Surveyed 1878
Revised 1878
Edition N/A
Copyright N/A
Levelled N/A

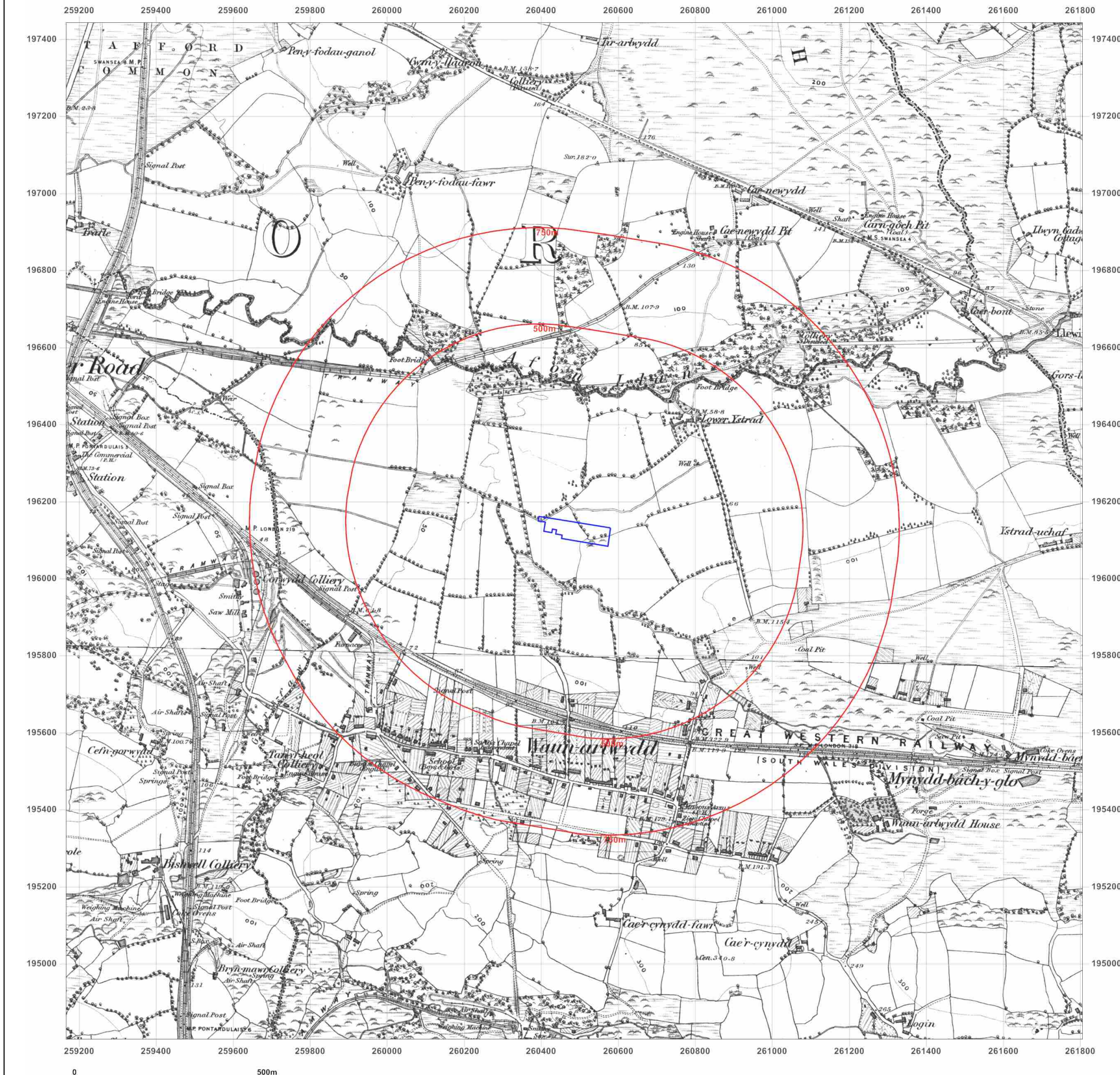


Produced by
Groundsure Insights
T: 08444 159000
E: info@groundsure.com
W: www.groundsure.com

© Crown copyright and database rights 2018 Ordnance Survey 100035207

Production date: 02 December 2020

Map legend available at:
www.groundsure.com/sites/default/files/groundsure_legend.pdf



Site Details:

FORMER ALCOA
MANUFACTURING,
WAUNARLWYDD WORKS,
U/S-Y1273, WAUNARLWYDD,
SWANSEA, SA5 4SF

Client Ref: Circular_Waste_Solutions
Report Ref: GS-7332809
Grid Ref: 260485, 196123

Map Name: County Series

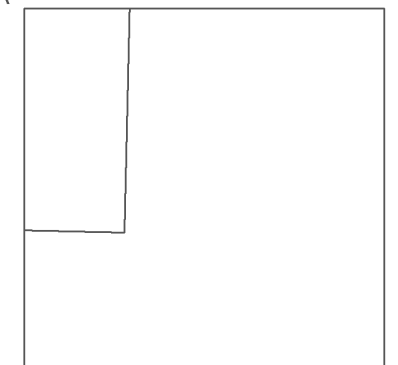
Map date: 1878

Scale: 1:10,560

Printed at: 1:10,560



Surveyed 1878
Revised 1878
Edition N/A
Copyright N/A
Levelled N/A

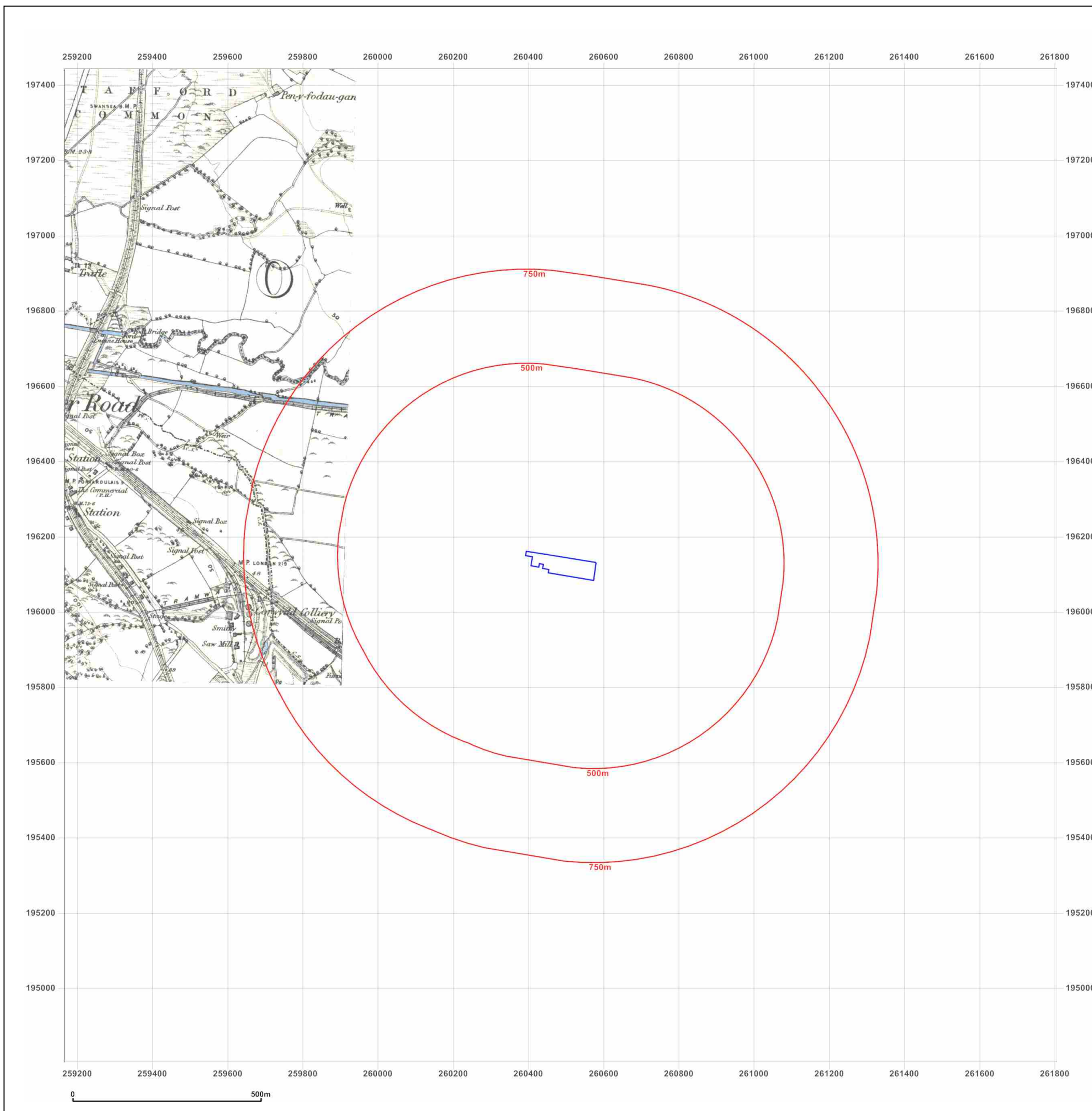


Produced by
Groundsure Insights
T: 08444 159000
E: info@groundsure.com
W: www.groundsure.com

© Crown copyright and database rights 2018 Ordnance Survey 100035207

Production date: 02 December 2020

Map legend available at:
www.groundsure.com/sites/default/files/groundsure_legend.pdf



Site Details:

FORMER ALCOA
MANUFACTURING,
WAUNARLWYDD WORKS,
U/S-Y1273, WAUNARLWYDD,
SWANSEA, SA5 4SF

Client Ref: Circular_Waste_Solutions
Report Ref: GS-7332809
Grid Ref: 260485, 196123

Map Name: County Series

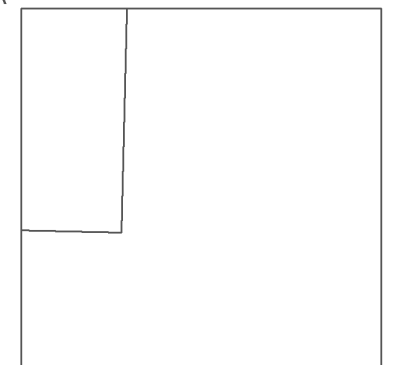
Map date: 1889

Scale: 1:10,560

Printed at: 1:10,560



Surveyed 1878
Revised N/A
Edition N/A
Copyright N/A
Levelled N/A

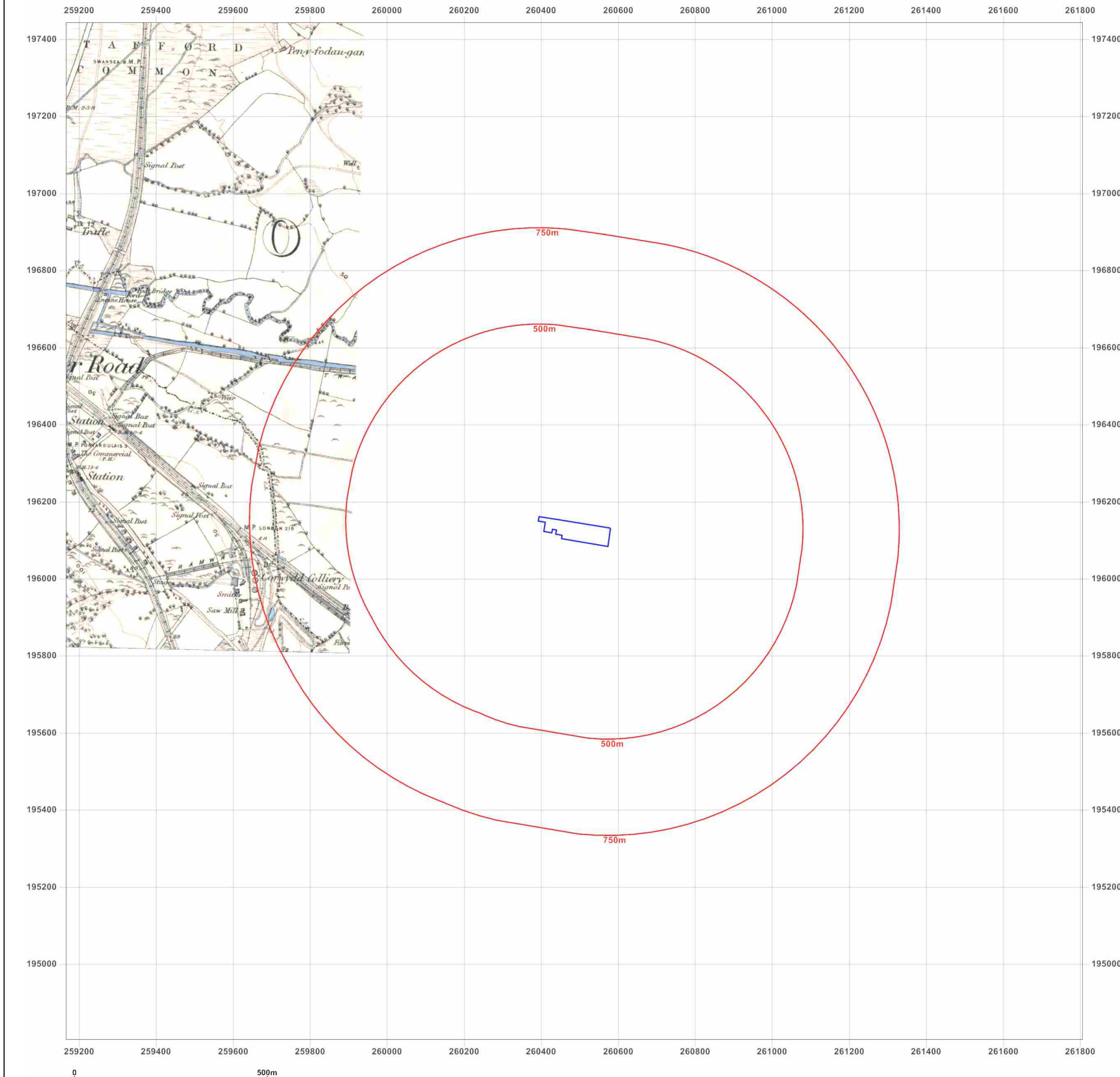


Produced by
Groundsure Insights
T: 08444 159000
E: info@groundsure.com
W: www.groundsure.com

© Crown copyright and database rights 2018 Ordnance Survey 100035207

Production date: 02 December 2020

Map legend available at:
www.groundsure.com/sites/default/files/groundsure_legend.pdf



Site Details:

FORMER ALCOA
MANUFACTURING,
WAUNARLWYDD WORKS,
U/S-Y1273, WAUNARLWYDD,
SWANSEA, SA5 4SF

Client Ref: Circular_Waste_Solutions
Report Ref: GS-7332809
Grid Ref: 260485, 196123

Map Name: County Series

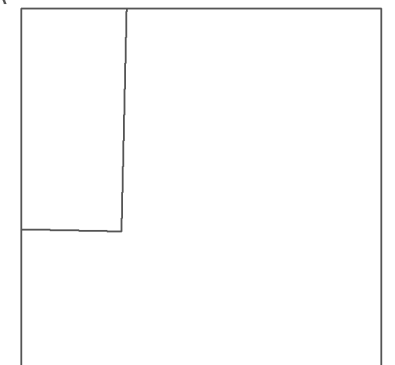
Map date: 1905

Scale: 1:10,560

Printed at: 1:10,560



Surveyed 1877
Revised 1905
Edition N/A
Copyright N/A
Levelled N/A

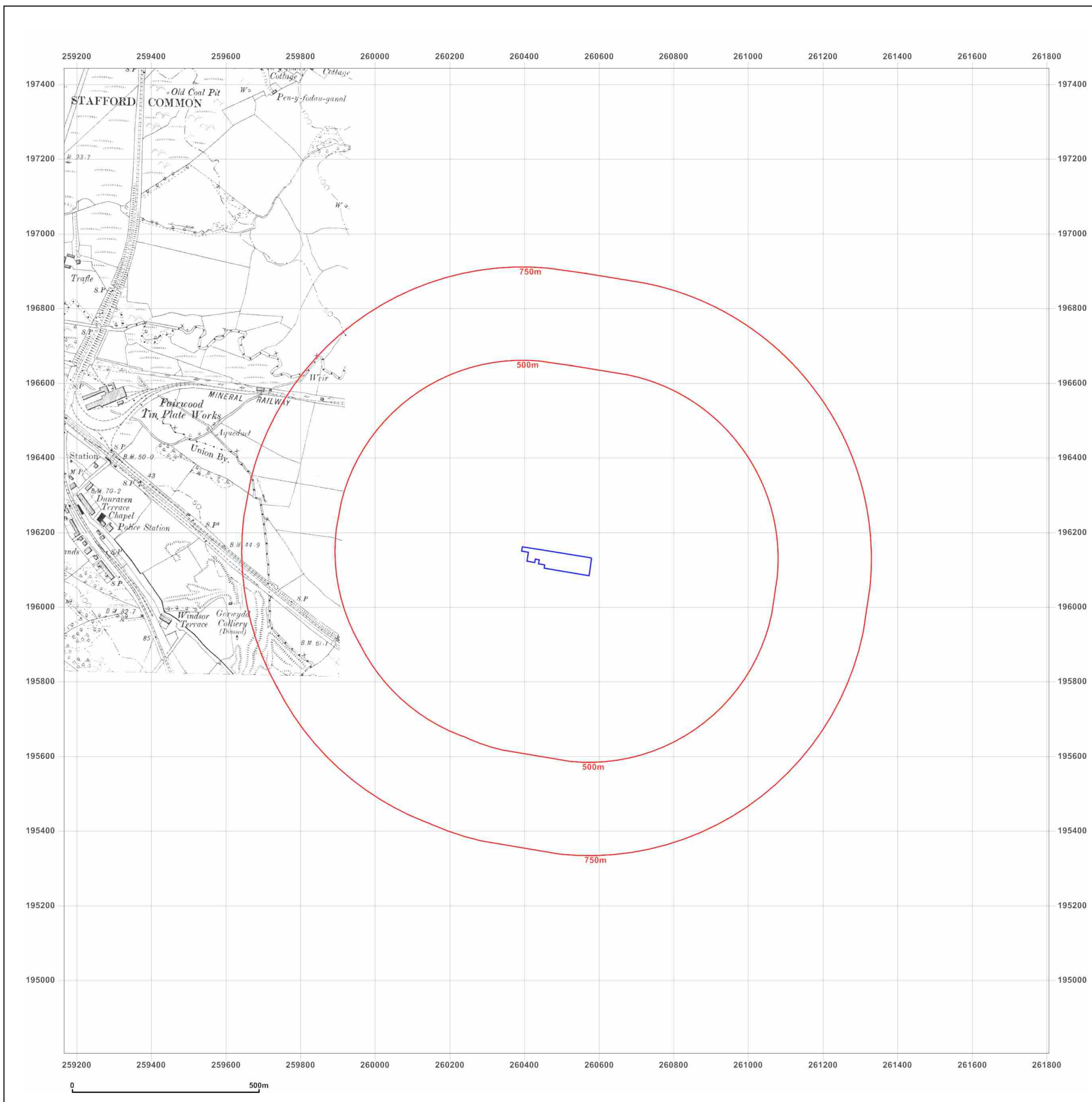


Produced by
Groundsure Insights
T: 08444 159000
E: info@groundsure.com
W: www.groundsure.com

© Crown copyright and database rights 2018 Ordnance Survey 100035207

Production date: 02 December 2020

Map legend available at:
www.groundsure.com/sites/default/files/groundsure_legend.pdf



Site Details:

FORMER ALCOA
MANUFACTURING,
WAUNARLWYDD WORKS,
U/S-Y1273, WAUNARLWYDD,
SWANSEA, SA5 4SF

Client Ref: Circular_Waste_Solutions
Report Ref: GS-7332809
Grid Ref: 260485, 196123

Map Name: County Series

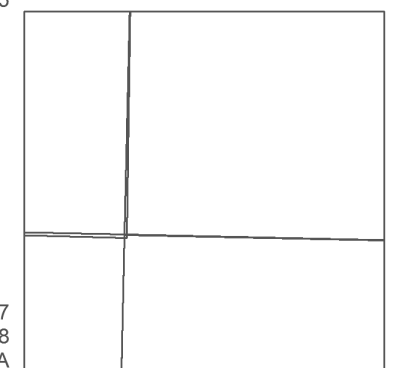
Map date: 1936-1938

Scale: 1:10,560

Printed at: 1:10,560



Surveyed 1877
Revised 1936
Edition 1935
Copyright N/A
Levelled 1935



Surveyed 1877
Revised 1938
Edition N/A
Copyright N/A
Levelled 1914

Surveyed 1877
Revised 1936
Edition N/A
Copyright N/A
Levelled N/A

Surveyed 1877
Revised 1938
Edition 1938
Copyright N/A
Levelled 1914

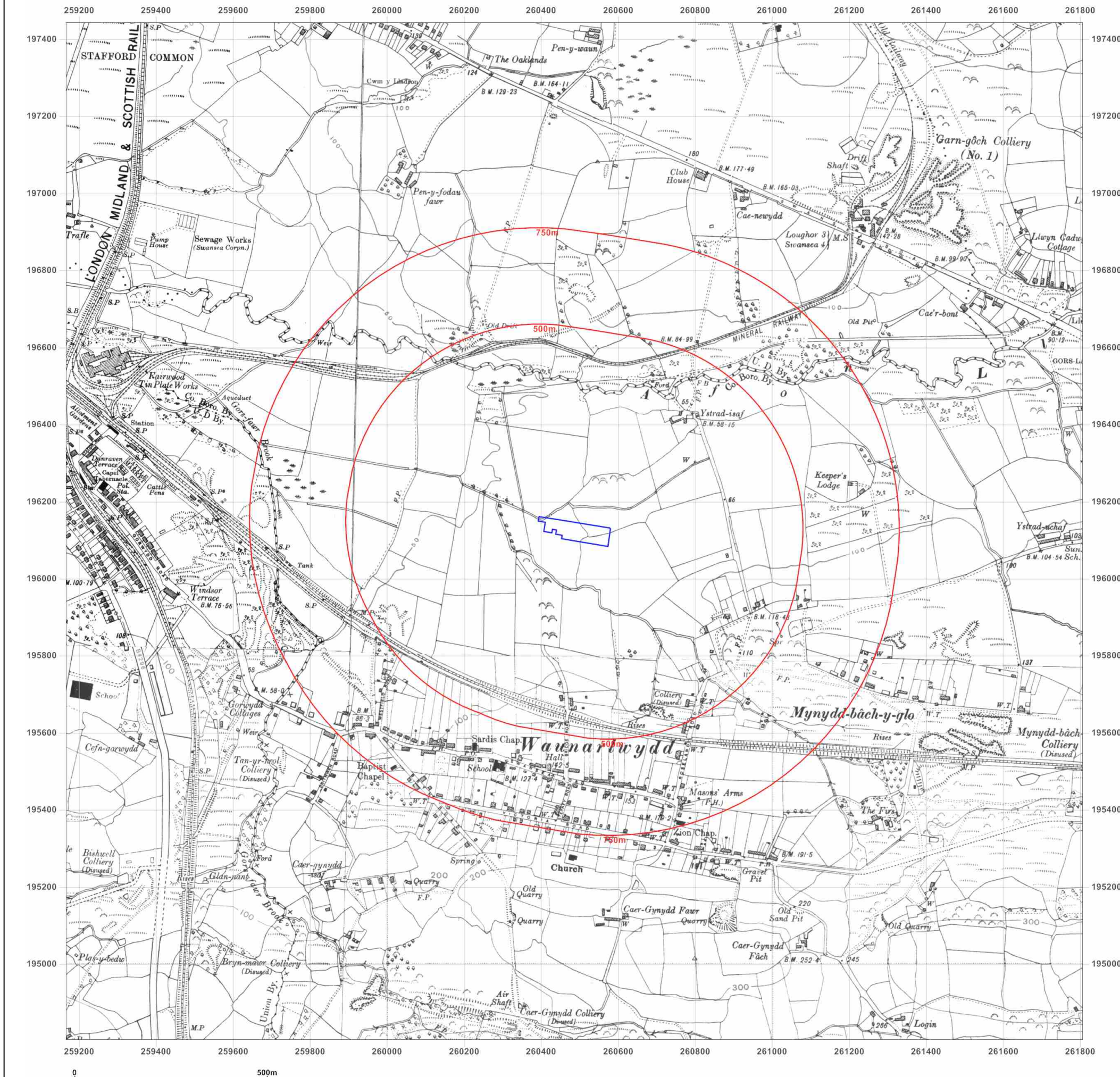


Produced by
Groundsure Insights
T: 08444 159000
E: info@groundsure.com
W: www.groundsure.com

© Crown copyright and database rights 2018 Ordnance Survey 100035207

Production date: 02 December 2020

Map legend available at:
www.groundsure.com/sites/default/files/groundsure_legend.pdf



Site Details:

FORMER ALCOA
MANUFACTURING,
WAUNARLWYDD WORKS,
U/S-Y1273, WAUNARLWYDD,
SWANSEA, SA5 4SF

Client Ref: Circular_Waste_Solutions
Report Ref: GS-7332809
Grid Ref: 260485, 196123

Map Name: County Series

Map date: 1936-1938

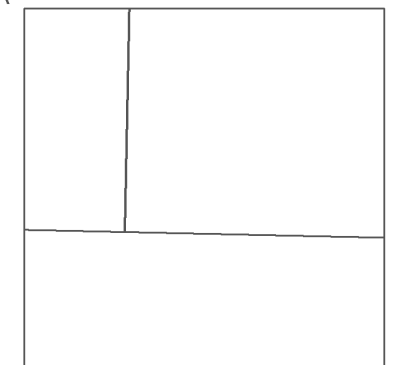
Scale: 1:10,560

Printed at: 1:10,560



Surveyed 1877
Revised 1936
Edition N/A
Copyright N/A
Levelled N/A

Surveyed 1877
Revised 1938
Edition 1938
Copyright N/A
Levelled N/A

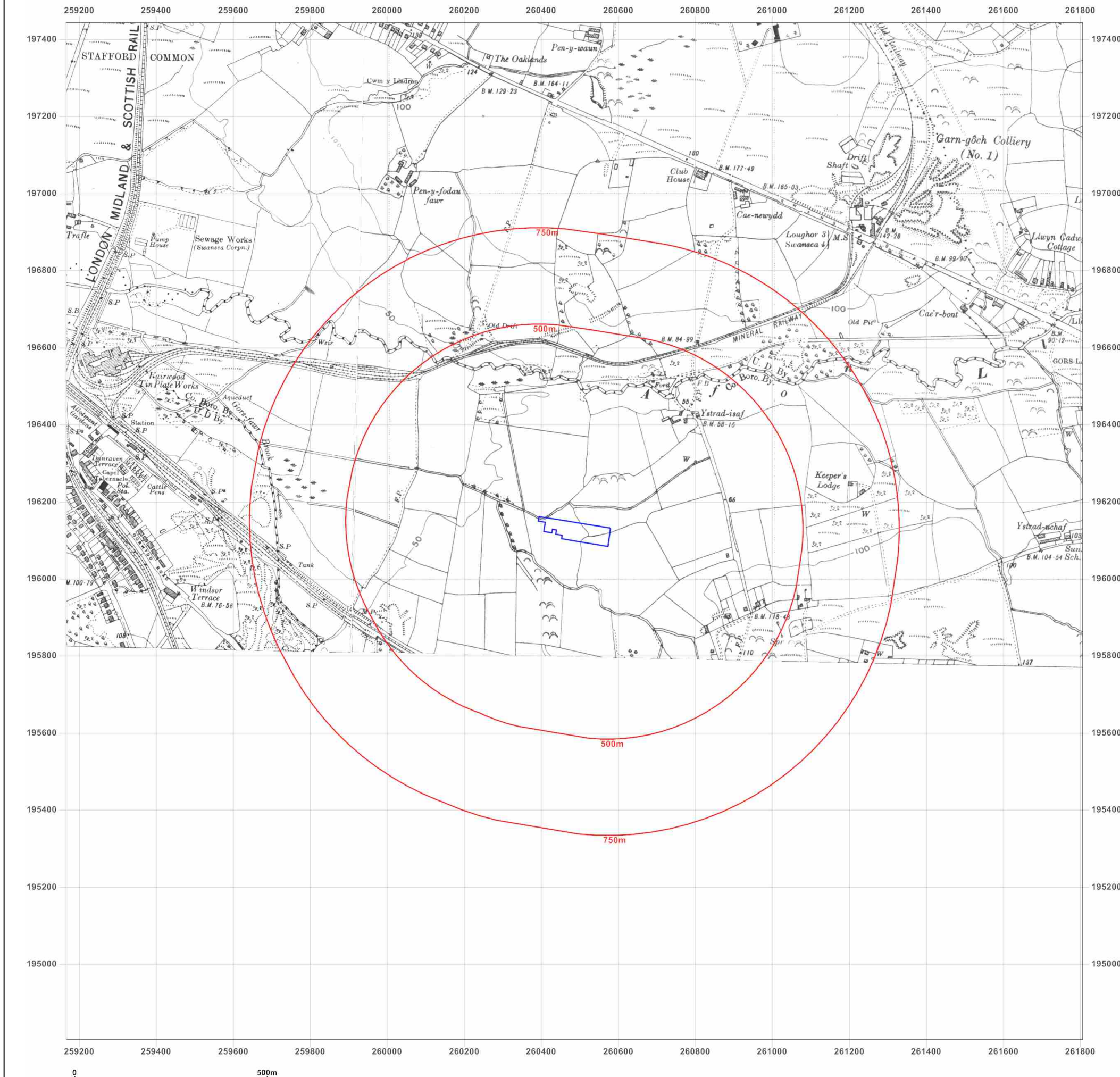


Produced by
Groundsure Insights
T: 08444 159000
E: info@groundsure.com
W: www.groundsure.com

© Crown copyright and database rights 2018 Ordnance Survey 100035207

Production date: 02 December 2020

Map legend available at:
www.groundsure.com/sites/default/files/groundsure_legend.pdf



Site Details:

FORMER ALCOA
MANUFACTURING,
WAUNARLWYDD WORKS,
U/S-Y1273, WAUNARLWYDD,
SWANSEA, SA5 4SF

Client Ref: Circular_Waste_Solutions
Report Ref: GS-7332809
Grid Ref: 260485, 196123

Map Name: County Series

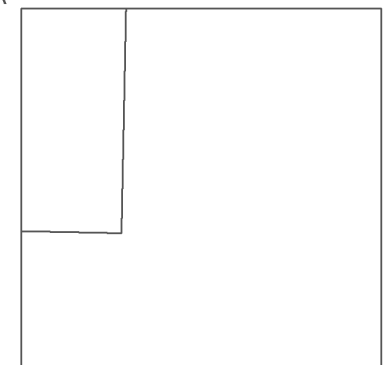
Map date: 1938

Scale: 1:10,560

Printed at: 1:10,560



Surveyed N/A
Revised N/A
Edition N/A
Copyright N/A
Levelled N/A

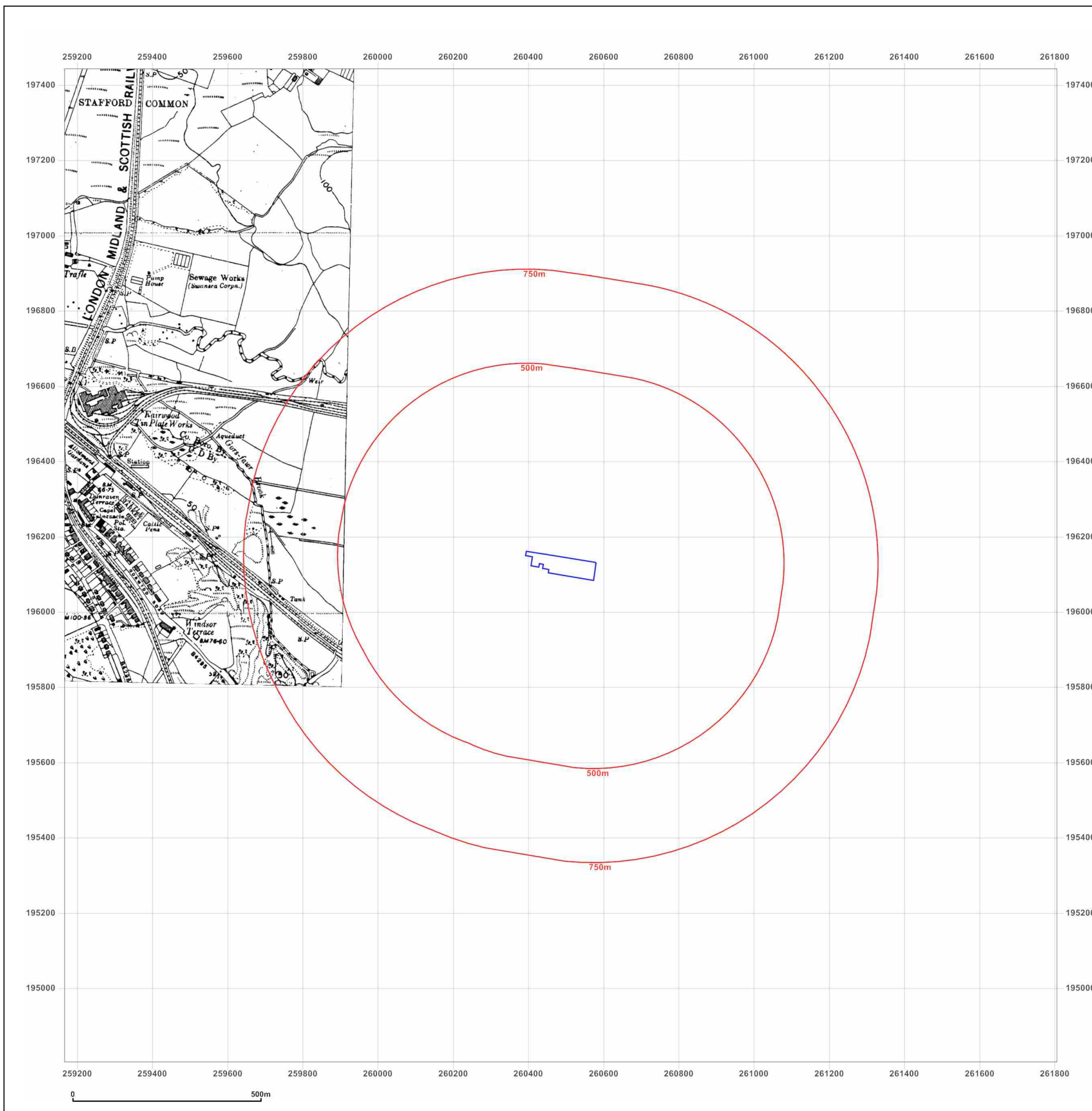


Produced by
Groundsure Insights
T: 08444 159000
E: info@groundsure.com
W: www.groundsure.com

© Crown copyright and database rights 2018 Ordnance Survey 100035207

Production date: 02 December 2020

Map legend available at:
www.groundsure.com/sites/default/files/groundsure_legend.pdf



Site Details:

FORMER ALCOA
MANUFACTURING,
WAUNARLWYDD WORKS,
U/S-Y1273, WAUNARLWYDD,
SWANSEA, SA5 4SF

Client Ref: Circular_Waste_Solutions
Report Ref: GS-7332809
Grid Ref: 260485, 196123

Map Name: County Series

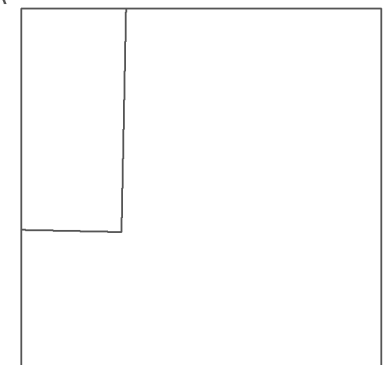
Map date: 1938

Scale: 1:10,560

Printed at: 1:10,560



Surveyed 1877
Revised 1938
Edition 1938
Copyright N/A
Levelled N/A

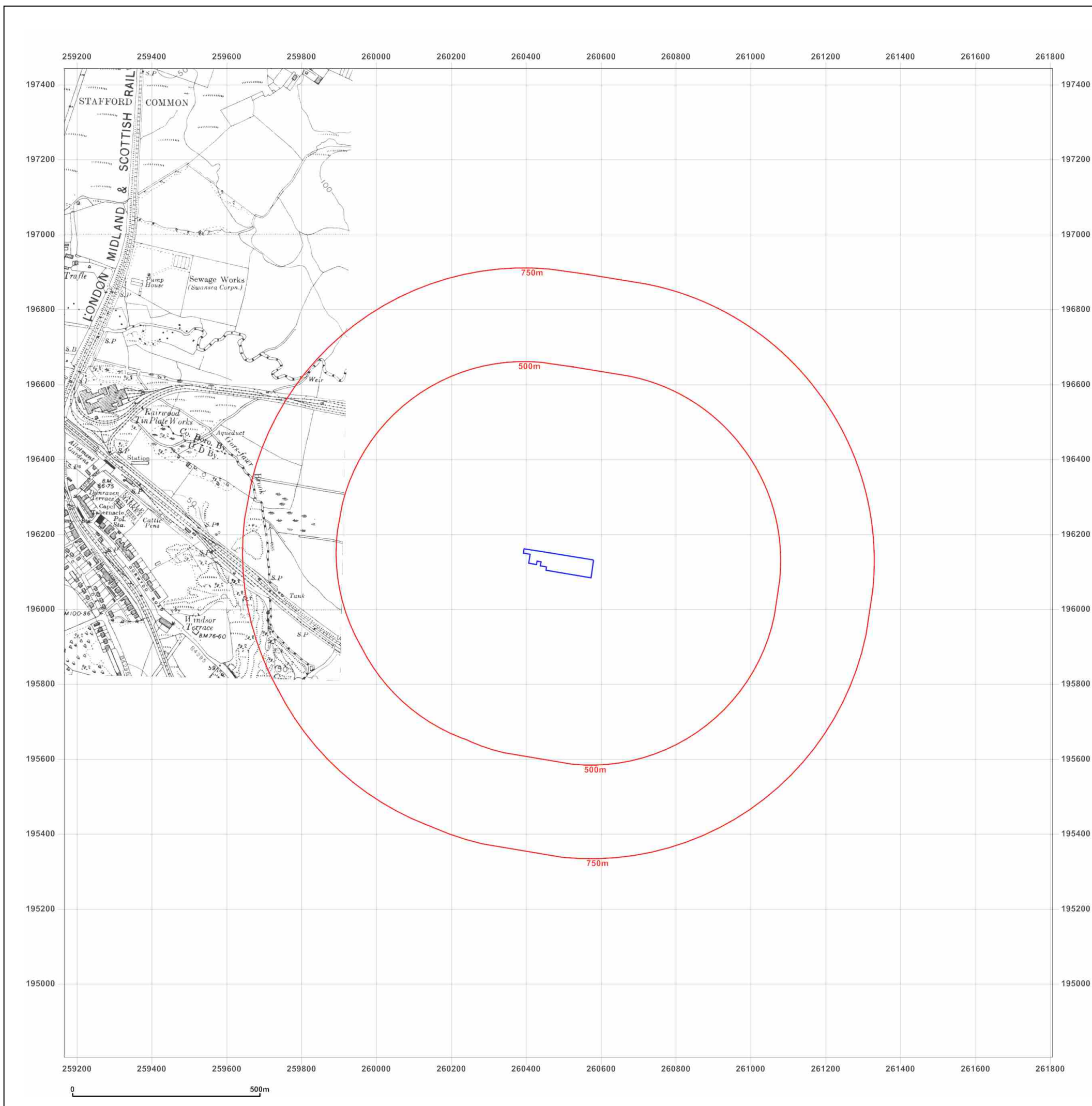


Produced by
Groundsure Insights
T: 08444 159000
E: info@groundsure.com
W: www.groundsure.com

© Crown copyright and database rights 2018 Ordnance Survey 100035207

Production date: 02 December 2020

Map legend available at:
www.groundsure.com/sites/default/files/groundsure_legend.pdf



Site Details:

FORMER ALCOA
MANUFACTURING,
WAUNARLWYDD WORKS,
U/S-Y1273, WAUNARLWYDD,
SWANSEA, SA5 4SF

Client Ref: Circular_Waste_Solutions
Report Ref: GS-7332809
Grid Ref: 260485, 196123

Map Name: County Series

Map date: 1947-1948

Scale: 1:10,560

Printed at: 1:10,560



Surveyed 1877
Revised 1948
Edition N/A
Copyright N/A
Levelled N/A

Surveyed 1877
Revised 1947
Edition N/A
Copyright N/A
Levelled N/A

Surveyed 1877
Revised 1948
Edition N/A
Copyright N/A
Levelled N/A

Surveyed 1877
Revised 1948
Edition N/A
Copyright N/A
Levelled N/A

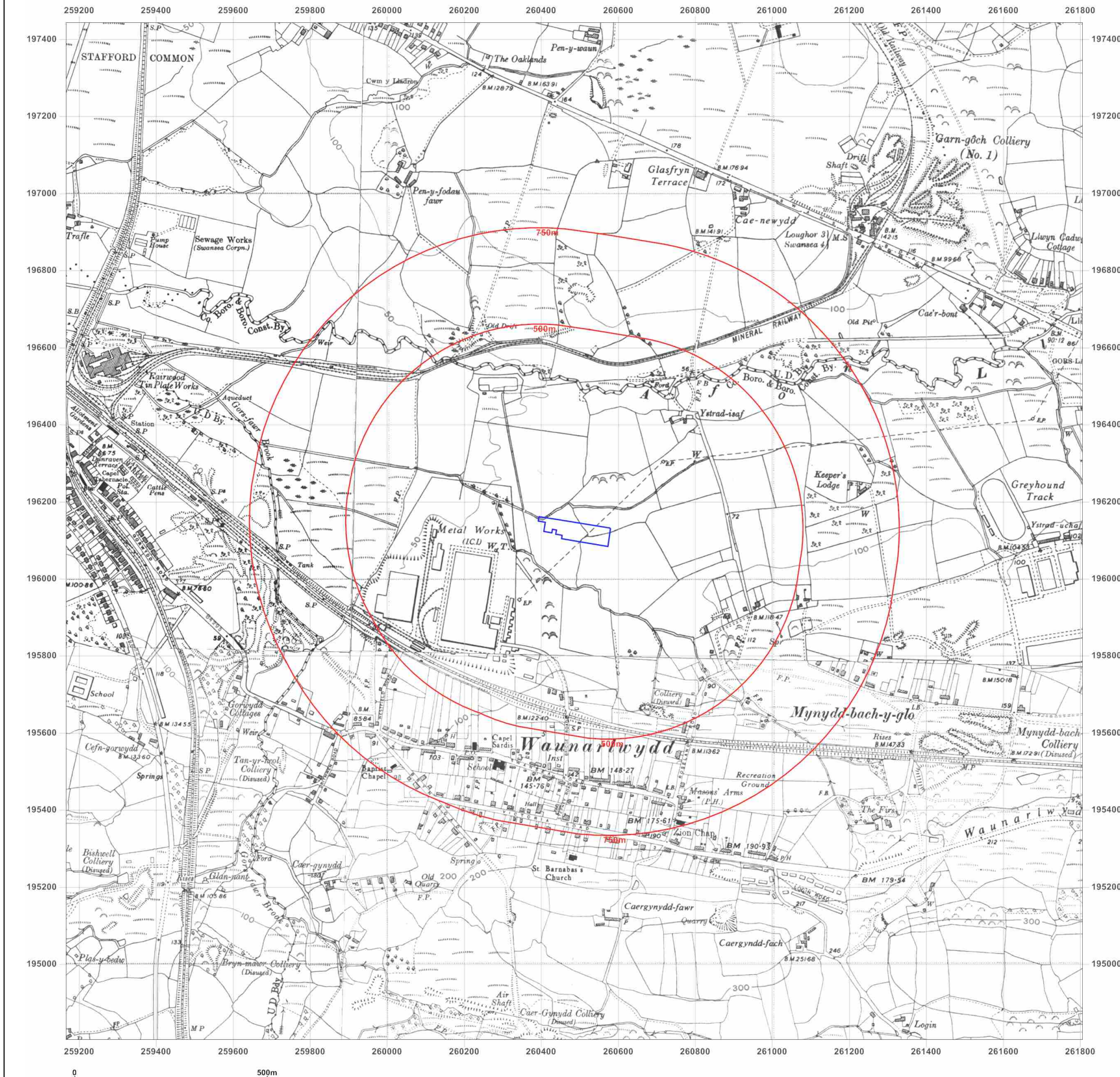


Produced by
Groundsure Insights
T: 08444 159000
E: info@groundsure.com
W: www.groundsure.com

© Crown copyright and database rights 2018 Ordnance Survey 100035207

Production date: 02 December 2020

Map legend available at:
www.groundsure.com/sites/default/files/groundsure_legend.pdf



Site Details:

FORMER ALCOA
MANUFACTURING,
WAUNARLWYDD WORKS,
U/S-Y1273, WAUNARLWYDD,
SWANSEA, SA5 4SF

Client Ref: Circular_Waste_Solutions
Report Ref: GS-7332809
Grid Ref: 260485, 196123

Map Name: Provisional

Map date: 1963-1964

Scale: 1:10,560

Printed at: 1:10,560



Surveyed 1964
Revised 1964
Edition N/A
Copyright N/A
Levelled N/A

Surveyed 1964
Revised 1964
Edition N/A
Copyright N/A
Levelled N/A

Surveyed N/A
Revised 1963
Edition N/A
Copyright N/A
Levelled N/A

Surveyed 1964
Revised 1964
Edition N/A
Copyright N/A
Levelled N/A

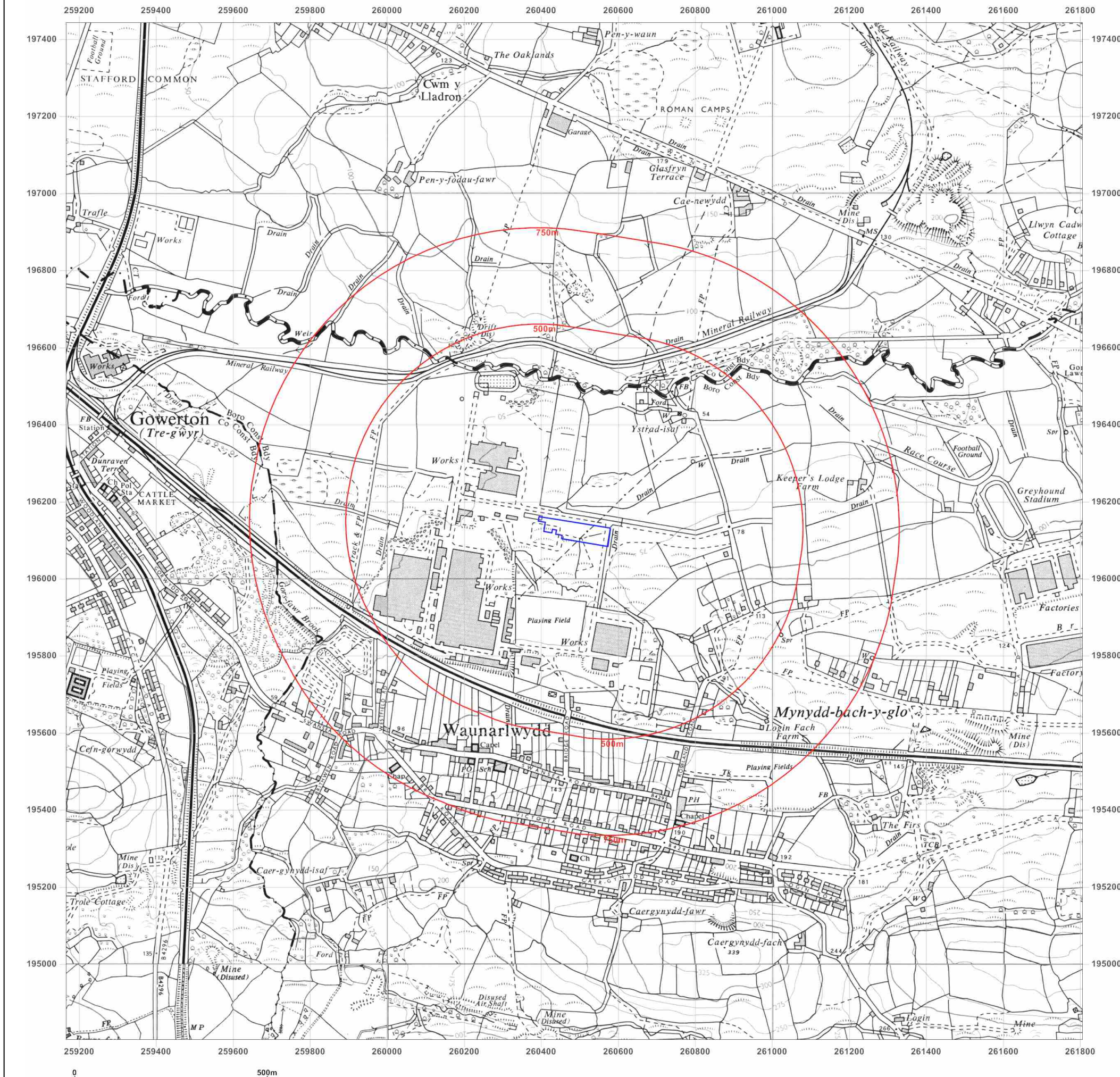


Produced by
Groundsure Insights
T: 08444 159000
E: info@groundsure.com
W: www.groundsure.com

© Crown copyright and database rights 2018 Ordnance Survey 100035207

Production date: 02 December 2020

Map legend available at:
www.groundsure.com/sites/default/files/groundsure_legend.pdf



Site Details:

FORMER ALCOA
MANUFACTURING,
WAUNARLWYDD WORKS,
U/S-Y1273, WAUNARLWYDD,
SWANSEA, SA5 4SF

Client Ref: Circular_Waste_Solutions
Report Ref: GS-7332809
Grid Ref: 260485, 196123

Map Name: Provisional

Map date: 1967-1968


Scale: 1:10,560

Printed at: 1:10,560



Surveyed 1967
Revised 1967
Edition N/A
Copyright N/A
Levelled N/A

Surveyed 1968
Revised 1968
Edition N/A
Copyright N/A
Levelled N/A

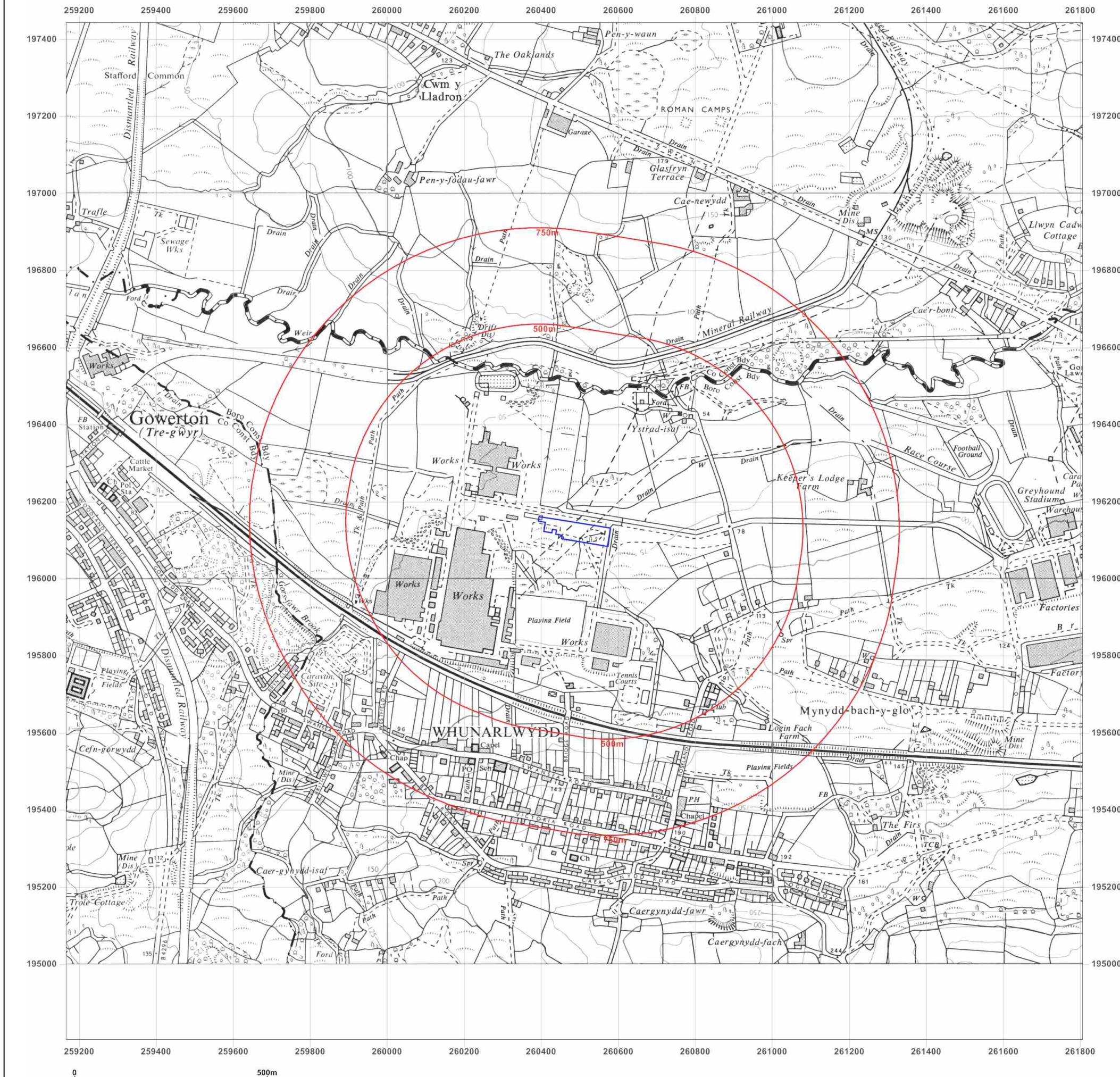


Produced by
Groundsure Insights
T: 08444 159000
E: info@groundsure.com
W: www.groundsure.com

© Crown copyright and database rights 2018 Ordnance Survey 100035207

Production date: 02 December 2020

Map legend available at:
www.groundsure.com/sites/default/files/groundsure_legend.pdf



Site Details:

FORMER ALCOA
MANUFACTURING,
WAUNARLWYDD WORKS,
U/S-Y1273, WAUNARLWYDD,
SWANSEA, SA5 4SF

Client Ref: Circular_Waste_Solutions
Report Ref: GS-7332809
Grid Ref: 260485, 196123

Map Name: National Grid

Map date: 1972-1974

Scale: 1:10,000

Printed at: 1:10,000



Surveyed 1973
Revised 1974
Edition N/A
Copyright 1974
Levelled 1964

Surveyed 1971
Revised 1973
Edition N/A
Copyright 1973
Levelled 1964

Surveyed 1970
Revised 1972
Edition N/A
Copyright 1972
Levelled 1964

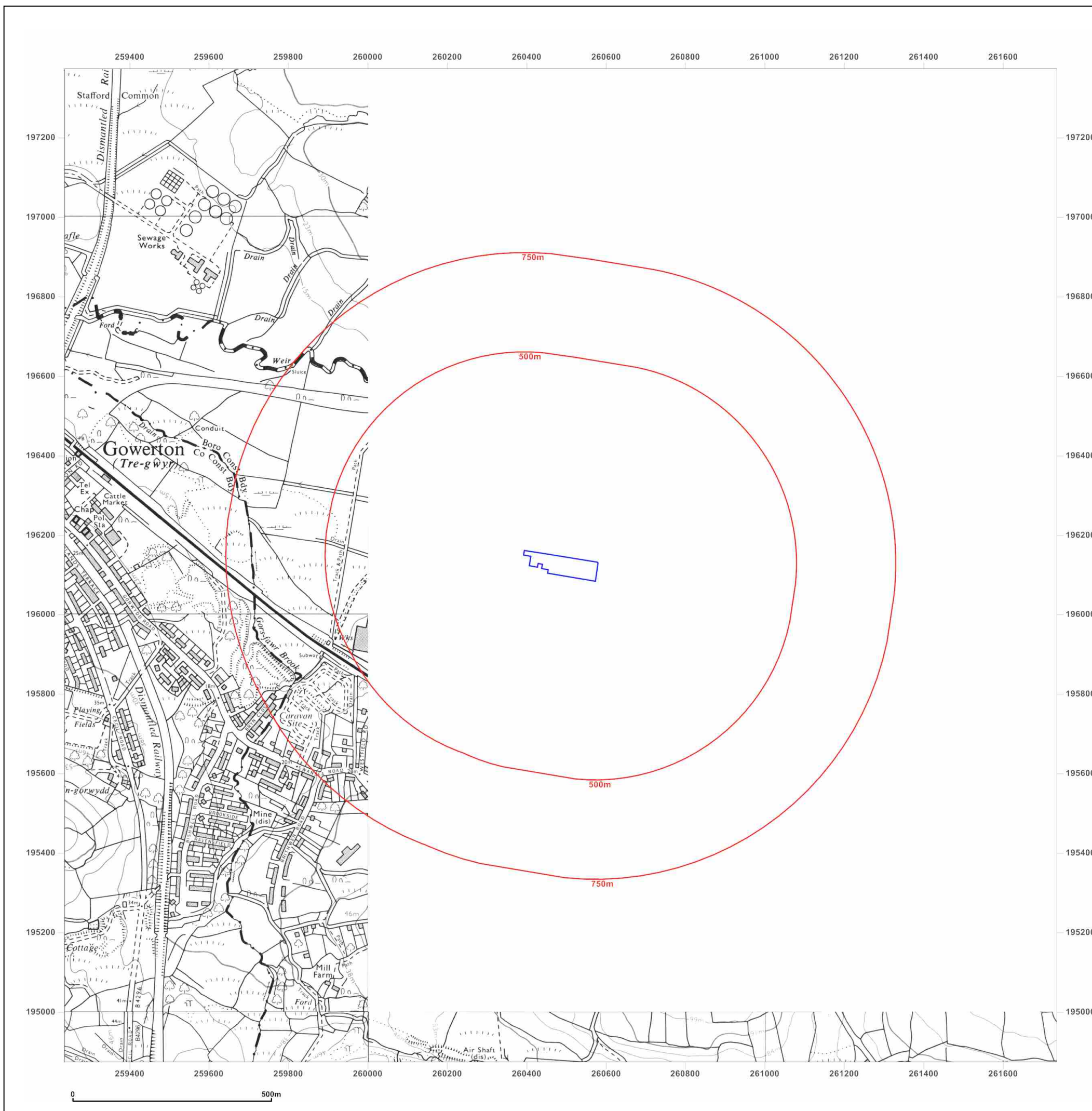


Produced by
Groundsure Insights
T: 08444 159000
E: info@groundsure.com
W: www.groundsure.com

© Crown copyright and database rights 2018 Ordnance Survey 100035207

Production date: 02 December 2020

Map legend available at:
www.groundsure.com/sites/default/files/groundsure_legend.pdf



Site Details:

FORMER ALCOA
MANUFACTURING,
WAUNARLWYDD WORKS,
U/S-Y1273, WAUNARLWYDD,
SWANSEA, SA5 4SF

Client Ref: Circular_Waste_Solutions
Report Ref: GS-7332809
Grid Ref: 260485, 196123

Map Name: National Grid


Map date: 1980

Scale: 1:10,000

Printed at: 1:10,000



Surveyed 1977
Revised 1980
Edition N/A
Copyright N/A
Levelled N/A

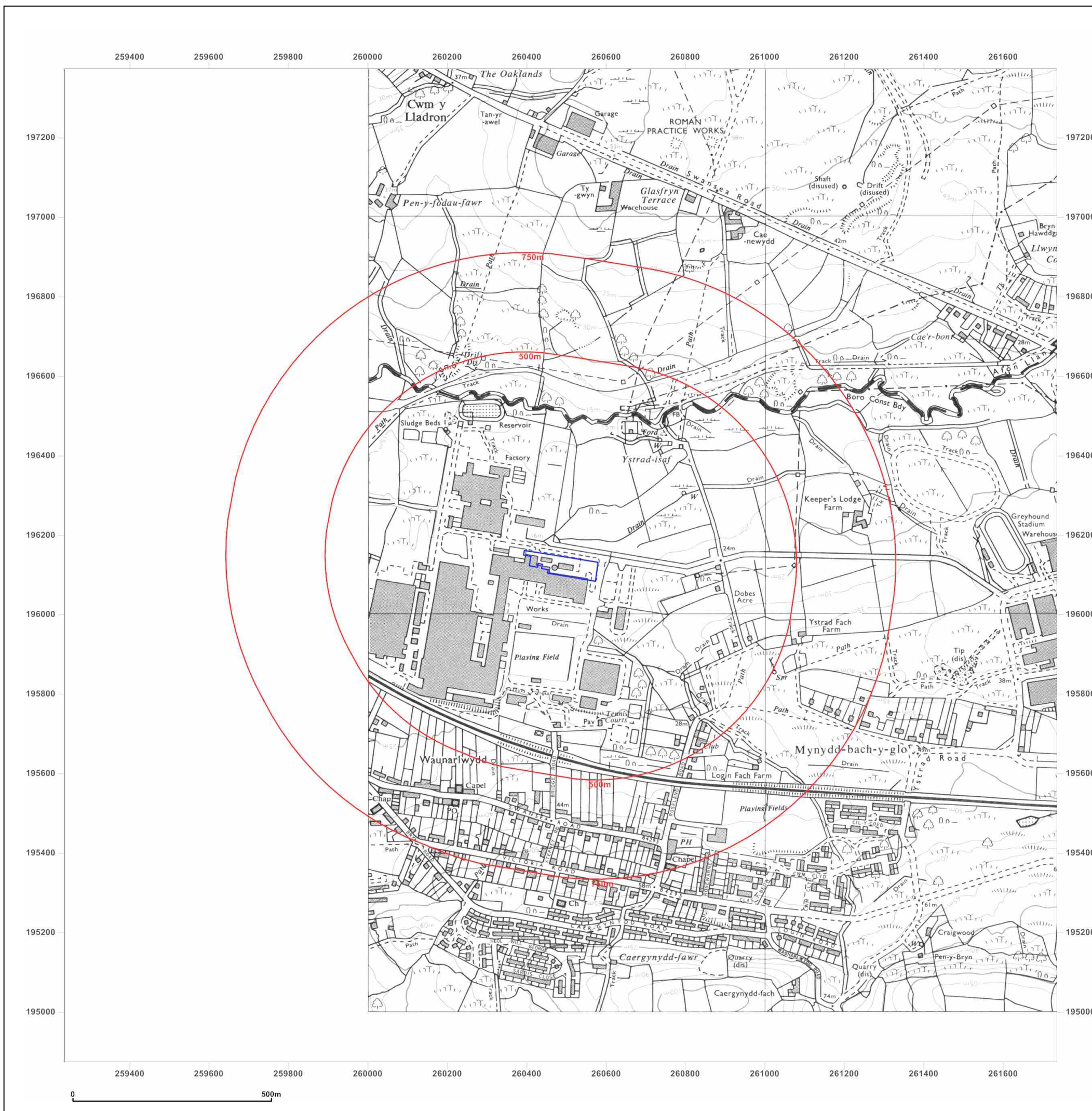


Produced by
Groundsure Insights
T: 08444 159000
E: info@groundsure.com
W: www.groundsure.com

© Crown copyright and database rights 2018 Ordnance Survey 100035207

Production date: 02 December 2020

Map legend available at:
www.groundsure.com/sites/default/files/groundsure_legend.pdf



Site Details:

FORMER ALCOA
MANUFACTURING,
WAUNARLWYDD WORKS,
U/S-Y1273, WAUNARLWYDD,
SWANSEA, SA5 4SF

Client Ref: Circular_Waste_Solutions
Report Ref: GS-7332809
Grid Ref: 260485, 196123

Map Name: National Grid


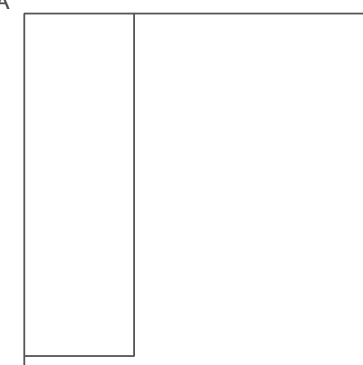
Map date: 1988

Scale: 1:10,000

Printed at: 1:10,000



Surveyed 1986
Revised 1988
Edition N/A
Copyright N/A
Levelled N/A

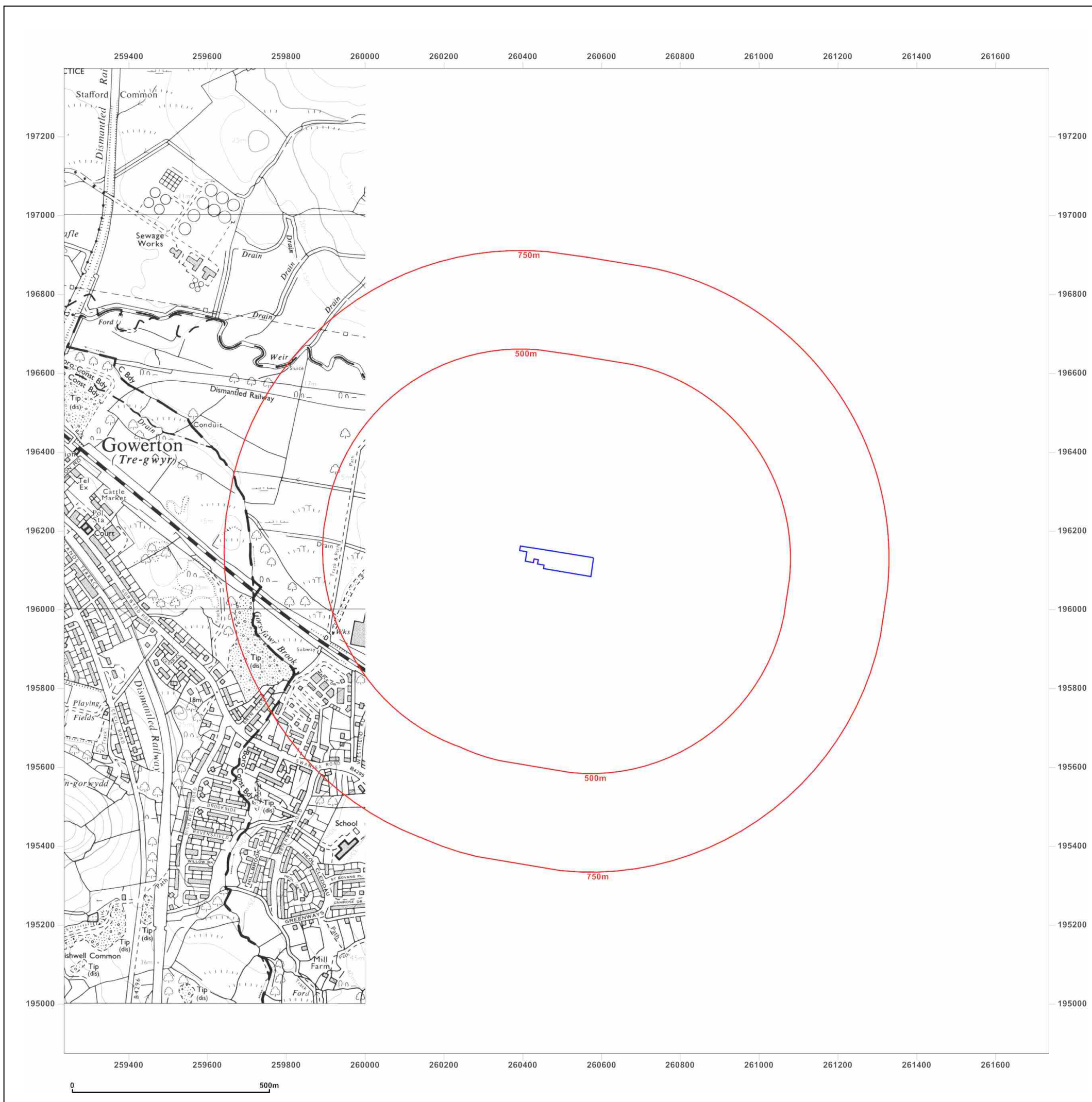


Produced by
Groundsure Insights
T: 08444 159000
E: info@groundsure.com
W: www.groundsure.com

© Crown copyright and database rights 2018 Ordnance Survey 100035207

Production date: 02 December 2020

Map legend available at:
www.groundsure.com/sites/default/files/groundsure_legend.pdf



Site Details:

FORMER ALCOA
MANUFACTURING,
WAUNARLWYDD WORKS,
U/S-Y1273, WAUNARLWYDD,
SWANSEA, SA5 4SF

Client Ref: Circular_Waste_Solutions
Report Ref: GS-7332809
Grid Ref: 260485, 196123

Map Name: National Grid

Map date: 1992-1994


Scale: 1:10,000

Printed at: 1:10,000



Surveyed 1986
Revised 1992
Edition N/A
Copyright N/A
Levelled N/A

Surveyed 1977
Revised 1994
Edition N/A
Copyright N/A
Levelled N/A

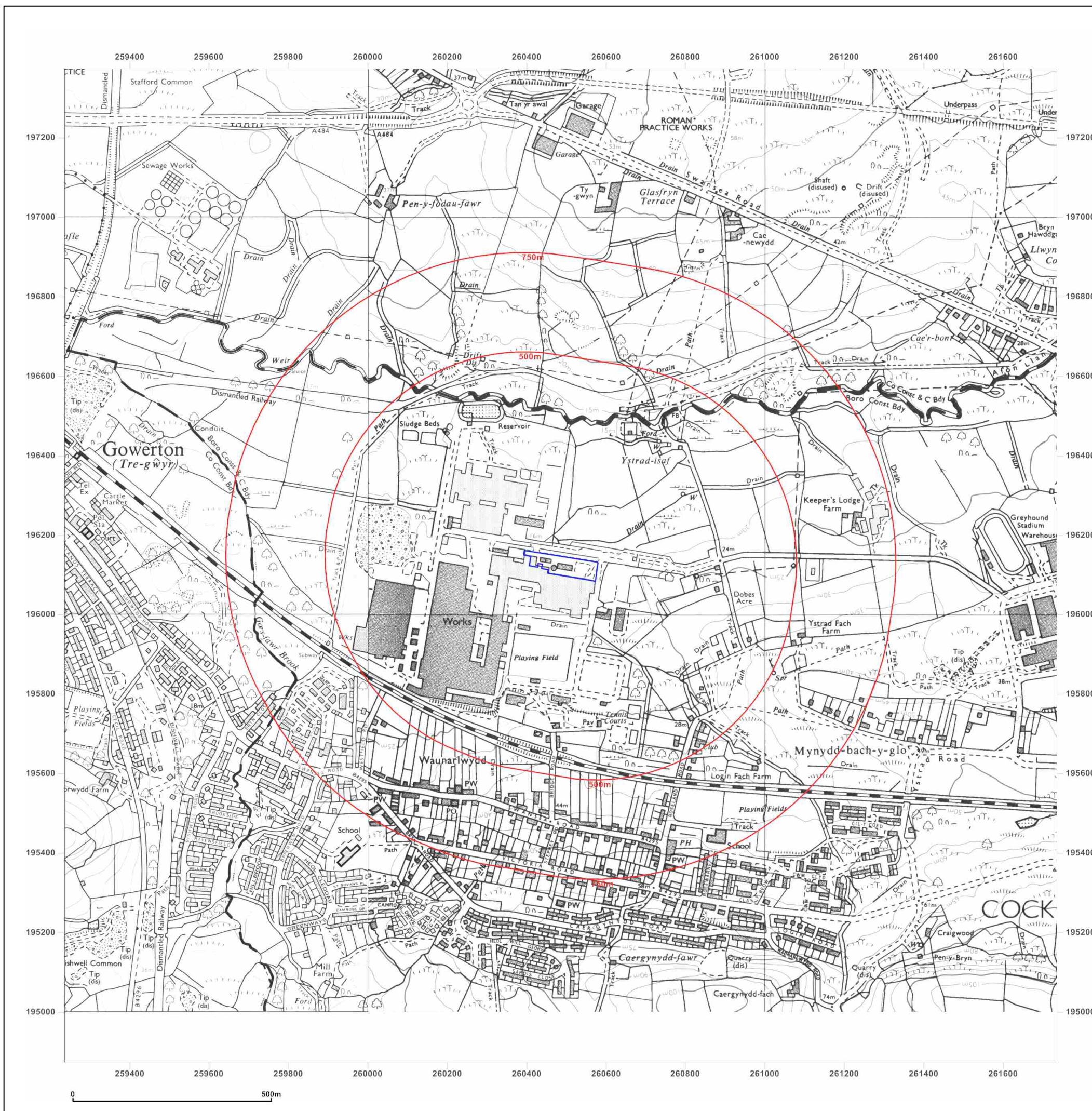


Produced by
Groundsure Insights
T: 08444 159000
E: info@groundsure.com
W: www.groundsure.com

© Crown copyright and database rights 2018 Ordnance Survey 100035207

Production date: 02 December 2020

Map legend available at:
www.groundsure.com/sites/default/files/groundsure_legend.pdf



Site Details:

FORMER ALCOA
MANUFACTURING,
WAUNARLWYDD WORKS,
U/S-Y1273, WAUNARLWYDD,
SWANSEA, SA5 4SF


Client Ref: Circular_Waste_Solutions
Report Ref: GS-7332809
Grid Ref: 260485, 196123

Map Name: National Grid

Map date: 2001

Scale: 1:10,000

Printed at: 1:10,000

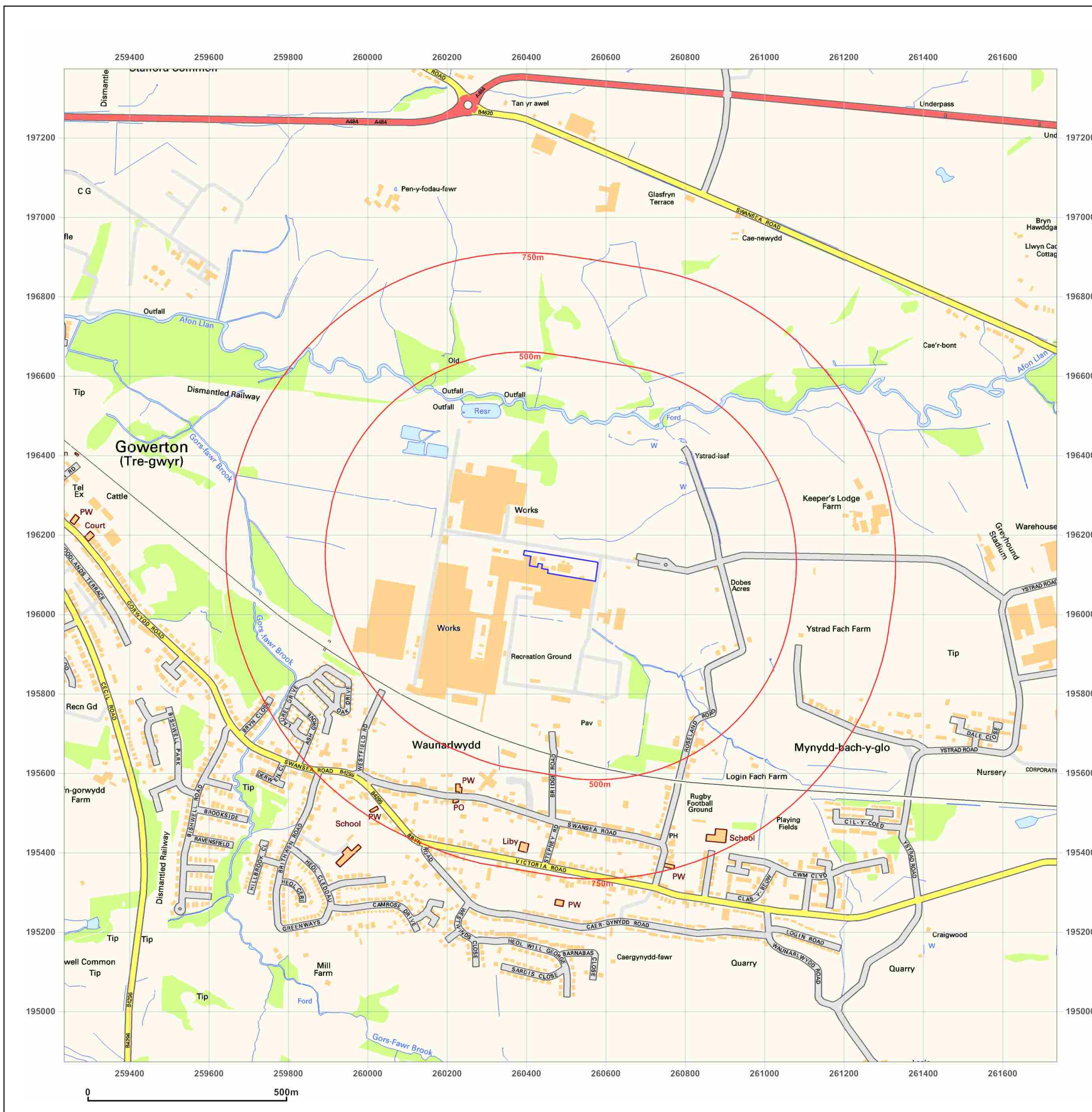


Produced by
Groundsure Insights
T: 08444 159000
E: info@groundsure.com
W: www.groundsure.com

© Crown copyright and database rights 2018 Ordnance Survey 100035207

Production date: 02 December 2020

Map legend available at:
www.groundsure.com/sites/default/files/groundsure_legend.pdf



Site Details:

FORMER ALCOA
MANUFACTURING,
WAUNARLWYDD WORKS,
U/S-Y1273, WAUNARLWYDD,
SWANSEA, SA5 4SF


Client Ref: Circular_Waste_Solutions
Report Ref: GS-7332809
Grid Ref: 260485, 196123

Map Name: National Grid

Map date: 2010

Scale: 1:10,000

Printed at: 1:10,000

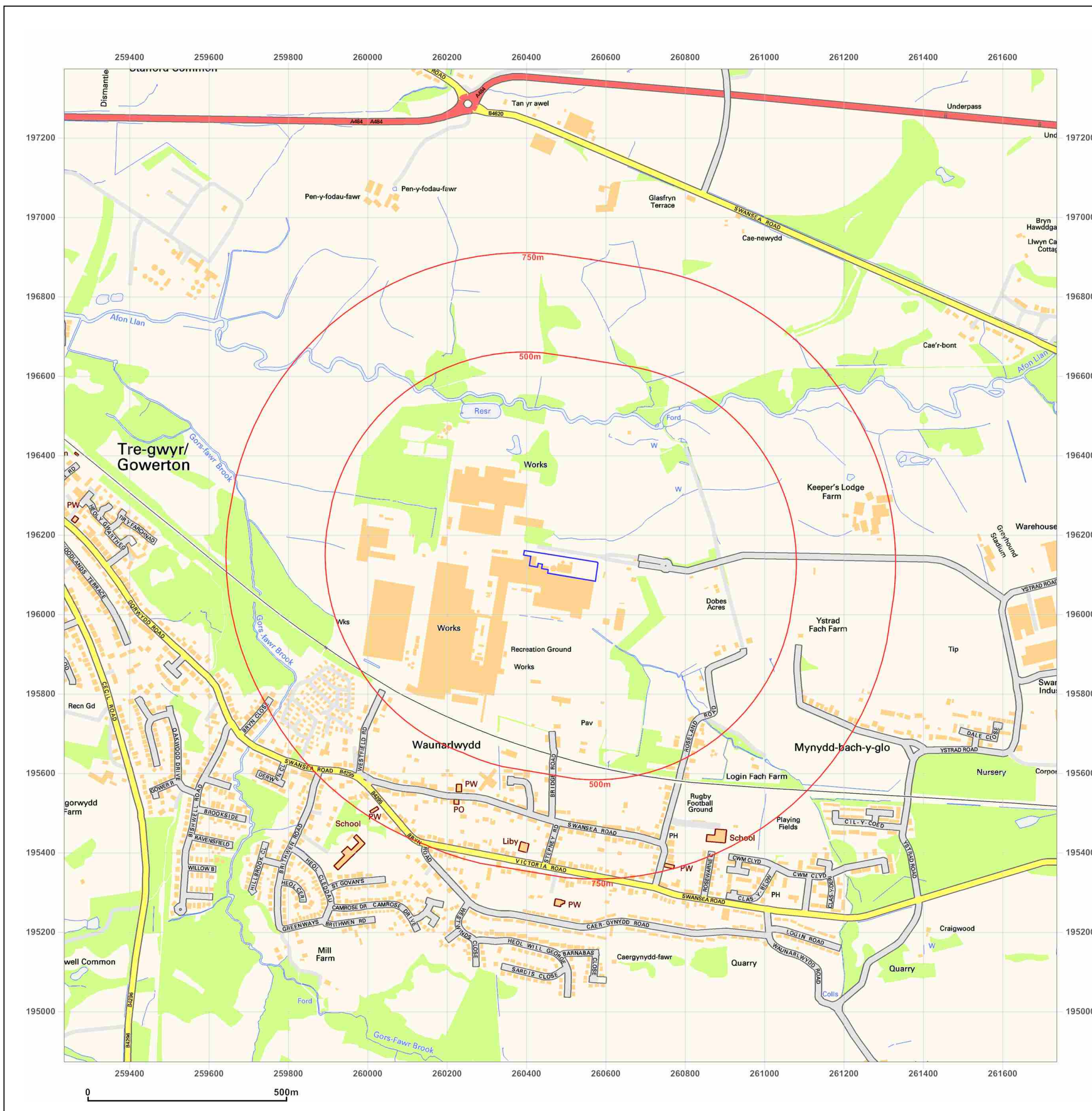


Produced by
Groundsure Insights
T: 08444 159000
E: info@groundsure.com
W: www.groundsure.com

© Crown copyright and database rights 2018 Ordnance Survey 100035207

Production date: 02 December 2020

Map legend available at:
www.groundsure.com/sites/default/files/groundsure_legend.pdf



Site Details:

FORMER ALCOA
MANUFACTURING,
WAUNARLWYDD WORKS,
U/S-Y1273, WAUNARLWYDD,
SWANSEA, SA5 4SF

Client Ref: Circular_Waste_Solutions
Report Ref: GS-7332809
Grid Ref: 260485, 196123

Map Name: National Grid

Map date: 2020

Scale: 1:10,000

Printed at: 1:10,000



2020



Produced by
Groundsure Insights
T: 08444 159000
E: info@groundsure.com
W: www.groundsure.com

© Crown copyright and database rights 2018 Ordnance Survey 100035207

Production date: 02 December 2020

Map legend available at:
www.groundsure.com/sites/default/files/groundsure_legend.pdf

