



**Cyfoeth Naturiol Cymru**  
**Natural Resources Wales**

---

## **Water Resources LICENCE TO**

**ABSTRACT**

**WATER**

Environment Act 1995  
Water Resources Act 1991 as amended  
by the Water Act 2003  
Water Resources (Abstraction and  
Impounding) Regulations 2006  
Natural Resources Body for Wales (Functions)  
Order 2012

# IMPORTANT NOTES

## Need for safekeeping

This licence is an important document. The permission or right to abstract water may be valuable to your landholding. So -

- **Keep the licence safe, preferably with your deeds etc.**
- **Take careful note of the comments below about "transfer and apportionment" and "death and bankruptcy".**

**This is to ensure that the permission and any rights granted by the licence continue if you need to pass it on to someone else.**

If you want to:

- **revoke (cancel) the licence;**
- **vary (change/amend) the licence in any way or**
- **change your contact address (but you continue to hold the licence).**

**Please write to us at your local Natural Resources Wales office.**

Details of this licence are placed on a register, kept by Natural Resources Wales and open for inspection by the public. The public may also obtain further details about it by virtue of the Environmental Information Regulations 2004 (see also Disclosure of Information) except in special cases (for advice please contact us at the address shown on the front page of the licence).

## Transfer and apportionment

If you need to pass this licence or any part of it to someone else, you must contact Natural Resources Wales and obtain the appropriate application forms. Temporary licences cannot be transferred or apportioned. The licence holder remains responsible for compliance with the terms of the licence and any charges payable until the licence has been transferred or apportioned.

## Death or bankruptcy of the licence holder

If a licence has been 'vested' in you, as a result of the death or bankruptcy of the licence holder, please contact Natural Resources Wales in writing, telling us the licence number(s) and the date that the licence vested in you as a personal representative or trustee of the licence holder. This is necessary in order to enable you to subsequently transfer the licence.

'Vesting' is the transfer of responsibility and ownership of a licence when an existing licence holder is no longer able to hold the licence either through death or bankruptcy.

You do not have to complete a form, but you must notify us in writing within 15 months of the date of vesting, giving the full names of all personal representatives or trustees and a contact address.

## Time limits

Your licence may be subject to a time limit (stated on the front of your licence). All new abstraction licences are legally required to include a time limit. For variations to licences, time limits are added in accordance with our policy.

The duration of a time limit is determined in accordance with our time limiting policy. The time limit is linked to the next or subsequent review of water resources within a Catchment Abstraction Management Strategy (CAMS).

There will be a presumption of renewal providing three tests are met: environmental sustainability is not in question; there is continued justification of need; and water is being used efficiently. Any application for renewal will still be subject to the normal statutory considerations.

If your licence is time limited and you wish to renew it when it expires, you will need to apply for a new licence to replace the existing one. You are advised to submit this application at least three months before it expires. To allow you to give early consideration to this, we will send you a reminder approximately 18 months before the expiry date.

If your licence cannot be renewed, we will endeavour to give at least six years notice. We will also endeavour to give at least six years notice where the licence is likely to be renewed on different terms and will significantly impact upon the use of the licence.

In exceptional circumstances, for example where there are other overriding statutory duties such as the Habitats Regulations, it may not be possible to provide six years notice.

## Charges

Unless specifically exempted, we may levy an annual CHARGE for water AUTHORISED to be abstracted by this licence, in accordance with our abstraction charges scheme in force at the time.

**The licence may be revoked if charges are not paid.**

## Quantity and quality of water

You must not abstract more than the quantity specified in the licence.

Natural Resources Wales does not, by issue of this licence or otherwise, in any way guarantee that the source of supply will produce the quantity of water authorised to be abstracted by this licence, nor that the water is fit for its intended use.

The quantity of water authorised for abstraction is given in cubic metres. One cubic metre is approximately 220 gallons.

(The precise conversion is 1 cubic metres = 219.969 gallons).

## Source of supply and authorised point of abstraction

You may abstract from the point(s) specified in the licence and from no other points. If you want to add or change the authorised point(s) of abstraction, you must apply to us to vary the licence.

## Land on which water is authorised to be used

Where this condition applies, you may only use the water you abstract on the area specified in the licence. You must apply to us to vary the licence if you wish to extend or alter this area or remove it.

## Purpose for which water is authorised to be used

You may only use the water for the purpose(s) specified in the licence. You must apply to us to vary the licence if you wish to add to or change the purpose(s).

## Offences

Under the Water Resources Act 1991 it is an offence:-

- to abstract water, or cause or permit any other person to abstract water, unless the abstraction is authorised by and in accordance with an abstraction licence, or is subject to an exemption;
- to do anything to enable abstraction, or to increase abstraction, except in accordance with an abstraction licence or exemption;
- to fail to comply with the conditions of an abstraction licence.  
**Note in particular that it may be a condition of the licence to maintain the meter or other measuring device etc. and failure to do so will be an offence;**
- to interfere with a meter or other device which measures quantities of water abstracted so as to prevent it from measuring correctly;
- to fail to provide information which we have reasonably required for the purpose of carrying out any of the Natural Resources Wales water resources functions;
- to knowingly make false statements for the purpose of obtaining a licence or consent or in giving required information.

The requirement for a licence is subject to some exemptions, set out in the Water Resources Act 1991 as amended. If in any doubt as to whether you need a licence, contact us at the address shown at the bottom of the front page of the licence.

## Right of appeal

If you are dissatisfied with our decision on your licence application, you may appeal.

If you are in England, you should write to the Secretary of State for the Environment, Food and Rural Affairs, care of The Planning Inspectorate at: Room 4/19 Eagle Wing, Temple Quay House, 2 The Square, Temple Quay, Bristol, BS1 6PN.

If you are in Wales, you should write to Welsh Government care of The Planning Inspectorate at: Crown Buildings, Cathays Park, Cardiff, CF10 3NQ.

You must serve notice of appeal within 28 days of the date of receipt of this licence (although the Secretary of State and The Welsh Government have power to allow a longer period for serving notice of appeal). See Water Resources Act 1991, section 43.

## Disclosure of information

Information about this licence is available in the public Register held by Natural Resources Wales. Members of the public are also entitled to ask us for other "environmental information" it holds, including any activities likely to affect "the state of any water" or any "activities or other measures designed to protect it". That would include the information additional to the licence document e.g. any related agreement or abstraction returns. In certain restricted circumstances it is possible to claim that information should be kept confidential. If you require more information about keeping this information off the public register because it is confidential, please contact us by writing to the address shown on the front page of the licence within 28 days of receiving this licence.



**Cyfoeth  
Naturiol  
Cymru  
Natural  
Resources  
Wales**

Licence serial number	WA/065/0017/0002
Please quote the serial number in all correspondence about this licence	

## FULL LICENCE TO ABSTRACT WATER

The Natural Resources Body for Wales (hereafter referred to as "NRW") grants this licence to:-

Morgan Sindall Construction and Infrastructure Ltd ("the Licence Holder")

Kent House  
14-17 Market Place  
London  
W1W 8AJ

Company Registration Number: 04273754

This licence authorises the Licence Holder to abstract water from the source of supply described in the Schedule of Conditions to this licence and subject to the provisions of that Schedule. The licence commences from the effective date shown below and shall remain in force until the date of expiry shown below.

Signed:

Ashley Lansdown  
Permitting Team Leader  
Permitting Service  
Natural Resources Wales  
Cambria House  
29 Newport Road  
Cardiff  
CF24 0TP

Date of issue.....23 May 2023

Date effective.....23 May 2023

Date of expiry.....30 June 2026

This licence should be kept safe and its existence disclosed on any sale of the property to which it relates. Please read the 'important notes' on the cover to this licence.

Note: References to "the map" are to the map which forms part of this licence.  
References to "NRW" are to the Natural Resources Body for Wales or any successor body.

---

Environment Act 1995  
Water Resources Act 1991 as amended by the Water Act 2003  
Water Resources (Abstraction and Impounding) Regulations 2006  
Article 3 of the Natural Resources Body for Wales (Establishment) Order 2012  
The Natural Resources Body for Wales (Functions) Order 2013

## **SCHEDULE OF CONDITIONS**

### **1. SOURCE OF SUPPLY**

- 1.1 Underground strata comprising of superficial deposits following the A4244 road between Pentir and Llanberis, Gwynedd.

### **2. POINTS OF ABSTRACTION**

- 2.1 Between National Grid References SH 59042 59934 and SH 59027 59937 marked 'Point A' and 'Point B' on map 1 and map 2.
- 2.2 Between National Grid References SH 58077 60165 and SH 58092 60164 marked 'Point C' and 'Point D' on map 1 and map 3.
- 2.3 Between National Grid References SH 57455 60728 and SH 57441 60727 marked 'Point E' and 'Point F' on map 1 and map 4.
- 2.4 Between National Grid References SH 56935 61127 and SH 56921 61132 marked 'Point G' and 'Point H' on map 1 and map 5.
- 2.5 Between National Grid References SH 56741 61218 and SH 56727 61212 marked 'Point I' and 'Point J' on map 1 and map 6.
- 2.6 Between National Grid References SH 56401 61634 and SH 56391 61645 marked 'Point K' and 'Point L' on map 1 and map 7.
- 2.7 Between National Grid References SH 56353 61693 and SH 56341 61701 marked 'Point M' and 'Point N' on map 1 and map 8.
- 2.8 Between National Grid References SH 55798 62145 and SH 55785 62153 marked 'Point O' and 'Point P' on map 1 and map 9.
- 2.9 Between National Grid References SH 55643 62204 and SH 55632 62213 marked 'Point QQ' and 'Point R' on map 1 and map 10.
- 2.10 Between National Grid References SH 55938 62928 and SH 55931 62916 marked 'Point S' and 'Point T' on map 1 and map 11.
- 2.11 Between National Grid References SH 55098 62912 and SH 55088 62924 marked 'Point U' and 'Point V' on map 1 and map 12.
- 2.12 Between National Grid References SH 56089 63193 and SH 56095 63206 marked 'Point W' and 'Point X' on map 1 and map 13.
- 2.13 Between National Grid References SH 54944 63121 and SH 54934 63132 marked 'Point Y' and 'Point Z' on map 1 and map 14.
- 2.14 Between National Grid References SH 56459 63702 and SH 56470 63710 marked 'Point AA' and 'Point AB' on map 1 and map 15.
- 2.15 Between National Grid References SH 57204 60866 and SH 57197 60875 marked 'Point AC' and 'Point AD' on map 1 and map 16.



2.16 Between National Grid References SH 57336 60741 and SH 57325 60745 marked 'Point AE' and 'Point AF' on map 1 and map 17.

2.17 Between National Grid References SH 58470 60096 and SH 58484 60091 marked 'Point AG' and 'Point AH' on map 1 and map 18.

### **3. MEANS OF ABSTRACTION**

3.1 Submersible pumps.

### **4. PURPOSE OF ABSTRACTION**

4.1 Dewatering.

### **5. PERIOD OF ABSTRACTION**

5.1 All year.

### **6. MAXIMUM QUANTITIES OF WATER TO BE ABSTRACTED**

6.1 At each of the following abstraction reaches between 'Point A' and 'Point B', between 'Point G' and 'Point H', between 'Point I' and 'Point J', between 'Point K' and 'Point L', between 'Point M' and 'Point N', between 'Point O' and 'Point P', between 'Point QQ' and 'Point R', between 'Point S' and 'Point T', between 'Point U' and 'Point V' and, between 'Point Y' and 'Point Z':

20.88 cubic metres per hour

501.12 cubic metres per day

56,125.44 cubic metres per year

At an instantaneous rate not exceeding 5.8 litres per second.

6.2 At each of the following abstraction reaches between 'Point C' and 'Point D', between 'Point E' and 'Point F', between 'Point W' and 'Point X' and between 'Point AA' and 'Point AB':

20.88 cubic metres per hour

501.12 cubic metres per day

112,250.88 cubic metres per year

At an instantaneous rate not exceeding 5.8 litres per second

6.3 At each of the following abstraction reaches between 'Point AC' and 'Point AD' and between 'Point AE' and 'Point AF':

41.76 cubic metres per hour

501.12 cubic metres per day

42,094.08 cubic metres per year

At an instantaneous rate not exceeding 11.6 litres per second

6.4 At the abstraction reach between 'Point AG' and 'Point AH':

41.76 cubic metres per hour  
 501.12 cubic metres per day  
 40,089.6 cubic metres per year

At an instantaneous rate not exceeding 11.6 litres per second.

- 6.5 The aggregate quantity of water authorised to be abstracted under this licence and from abstraction points as listed in conditions 2.1, 2.2, 2.3, 2.4, 2.5, 2.6, 2.7, 2.8, 2.9, 2.10, 2.11, 2.12, 2.13, 2.14, 2.15, 2.16, 2.17 and 2.4 above shall not exceed:

417.6 cubic metres per hour  
 8,519.04 cubic metres per day  
 1,134,535.68 cubic metres per year

An hour is any period of 60 consecutive minutes, a day means any period of 24 consecutive hours and a year means the 12 month period beginning on 1 April and ending on 31 March.

## **7. MEANS OF MEASUREMENT OF WATER ABSTRACTED**

- 7.1 The quantity of water abstracted at each abstraction reach shall be measured by the number of hours of operation of the pumps multiplied by the defined output of the pumps in one hour.
- 7.2 The Licence Holder shall also retain supporting documentation, including certification details of the pumps which enables the defined output, flow rate and volume in time to be calculated.

## **8. RECORDS**

- 8.1 Records of the hours of operation of the pumps, together with the corresponding quantity calculated by the means specified in condition 7.1 above shall be taken and recorded by the Licence Holder at the same time each week during the whole of the period during which abstraction is authorised or as otherwise approved in writing by NRW.
- 8.2 The Licence Holder shall send to NRW a copy of the record required by condition 8.1 or summary data to NRW within 28 days after 31 March in each year and also within 28 days of being so requested in writing by NRW.
- 8.3 Each record shall be kept and be made available during all reasonable hours for inspection by NRW for at least 6 years.

## **9. FURTHER CONDITIONS**

- 9.1 The Licence Holder shall discharge all of the water abstracted between 'Point A' and 'Point B' in pursuance of this licence to water drainage system at National Grid Reference SH 59021 59940 marked 'Point Q1' on map 1 and map 2.
- 9.2 The Licence Holder shall discharge all of the water abstracted between 'Point C' and 'Point D' in pursuance of this licence to field at National Grid Reference SH 58046 60191 marked 'Point Q2' on map 1 and map 3.

- 9.3 The Licence Holder shall discharge all of the water abstracted between 'Point E' and 'Point F' in pursuance of this licence to water drainage system at National Grid Reference SH 57454 60713 marked 'Point Q3' on map 1 and map 4.
- 9.4 The Licence Holder shall discharge all of the water abstracted between 'Point G' and 'Point H' in pursuance of this licence to water drainage system at National Grid Reference SH 56934 61124 marked 'Point Q4' on map 1 and map 5.
- 9.5 The Licence Holder shall discharge all of the water abstracted between 'Point I' and 'Point J' in pursuance of this licence to water drainage system at National Grid Reference SH 56744 61225 marked 'Point Q5' on map 1 and map 6.
- 9.6 The Licence Holder shall discharge all of the water abstracted between 'Point K' and 'Point L' in pursuance of this licence to water drainage system at National Grid Reference SH 56405 61639 marked 'Point Q6' on map 1 and map 7.
- 9.7 The Licence Holder shall discharge all of the water abstracted between 'Point M' and 'Point N' in pursuance of this licence to water drainage system at National Grid Reference SH 56355 61696 marked 'Point Q7' on map 1 and map 8.
- 9.8 The Licence Holder shall discharge all of the water abstracted between 'Point O' and 'Point P' in pursuance of this licence to water drainage system at National Grid Reference SH 55780 62157 marked 'Point Q8' on map 1 and map 9.
- 9.9 The Licence Holder shall discharge all of the water abstracted between 'Point QQ' and 'Point R' in pursuance of this licence to field at National Grid Reference SH 55643 62204 marked 'Point Q9' on map 1 and map 10.
- 9.10 The Licence Holder shall discharge all of the water abstracted between 'Point S and Point T' in pursuance of this licence to water drainage system at National Grid Reference SH 55927 62930 marked 'Point Q10' on map 1 and map 11.
- 9.11 The Licence Holder shall discharge all of the water abstracted between 'Point U' and 'Point V' in pursuance of this licence to water drainage system at National Grid Reference SH 55091 62904 marked 'Point Q11' on map 1 and map 12.
- 9.12 The Licence Holder shall discharge all of the water abstracted between 'Point W' and 'Point X' in pursuance of this licence to water drainage system at National Grid Reference SH 56083 63194 marked 'Point Q12' on map 1 and map 13.
- 9.13 The Licence Holder shall discharge all of the water abstracted between 'Point Y' and 'Point Z' in pursuance of this licence to field at National Grid Reference SH 54928 63111 marked 'Point Q13' on map 1 and map 14.
- 9.14 The Licence Holder shall discharge all of the water abstracted between 'Point AA' and 'Point AB' in pursuance of this licence to field at National Grid Reference SH 56454 63706 marked 'Point Q14' on map 1 and map 15.

- 9.15 The Licence Holder shall discharge all of the water abstracted between 'Point AC' and 'Point AD' in pursuance of this licence to water drainage system at National Grid Reference SH 57216 60859 marked 'Point Q15' on map 1 and map 16.
- 9.16 The Licence Holder shall discharge all of the water abstracted between 'Point AE' and 'Point AF' in pursuance of this licence to water drainage system at National Grid Reference SH 57343 60739 marked 'Point Q16' on map 1 and map 17.
- 9.17 The Licence Holder shall discharge all of the water abstracted between 'Point AG' and 'Point AH' in pursuance of this licence to field at National Grid Reference SH 58471 60068 marked 'Point Q17' on map 1 and map 18.
- 9.18 The Licence Holder shall notify NRW in writing within 7 calendar days of abstraction of water under this licence at abstraction points as listed in Conditions 2.1, 2.2, 2.3, 2.4, 2.5, 2.6, 2.7, 2.8, 2.9, 2.10, 2.11, 2.12, 2.13, 2.14, 2.15, 2.16 and 2.17 above first starting.



## **ADDITIONAL INFORMATION**

Note: the following information is provided for information only. It does not form part of the licence.

### **REASONS FOR CONDITIONS**

The licence is time-limited to a date to reflect the project end date.

Conditions 7 and 8: The abstraction is required to be measured to demonstrate compliance with the terms of the licence and to provide information on actual water usage for water planning purposes.

Conditions 9.1,9.2, 9.3, 9.4, 9.5, 9.6, 9.7, 9.8, 9.9, 9.10, 9.11, 9.12, 9.13, 9.14, 9.15, 9.16 and 9.17: To ensure the abstractions can be classed as non-consumptive.

Condition 9.18: To start NRW's compliance process.

### **IMPORTANT NOTES**

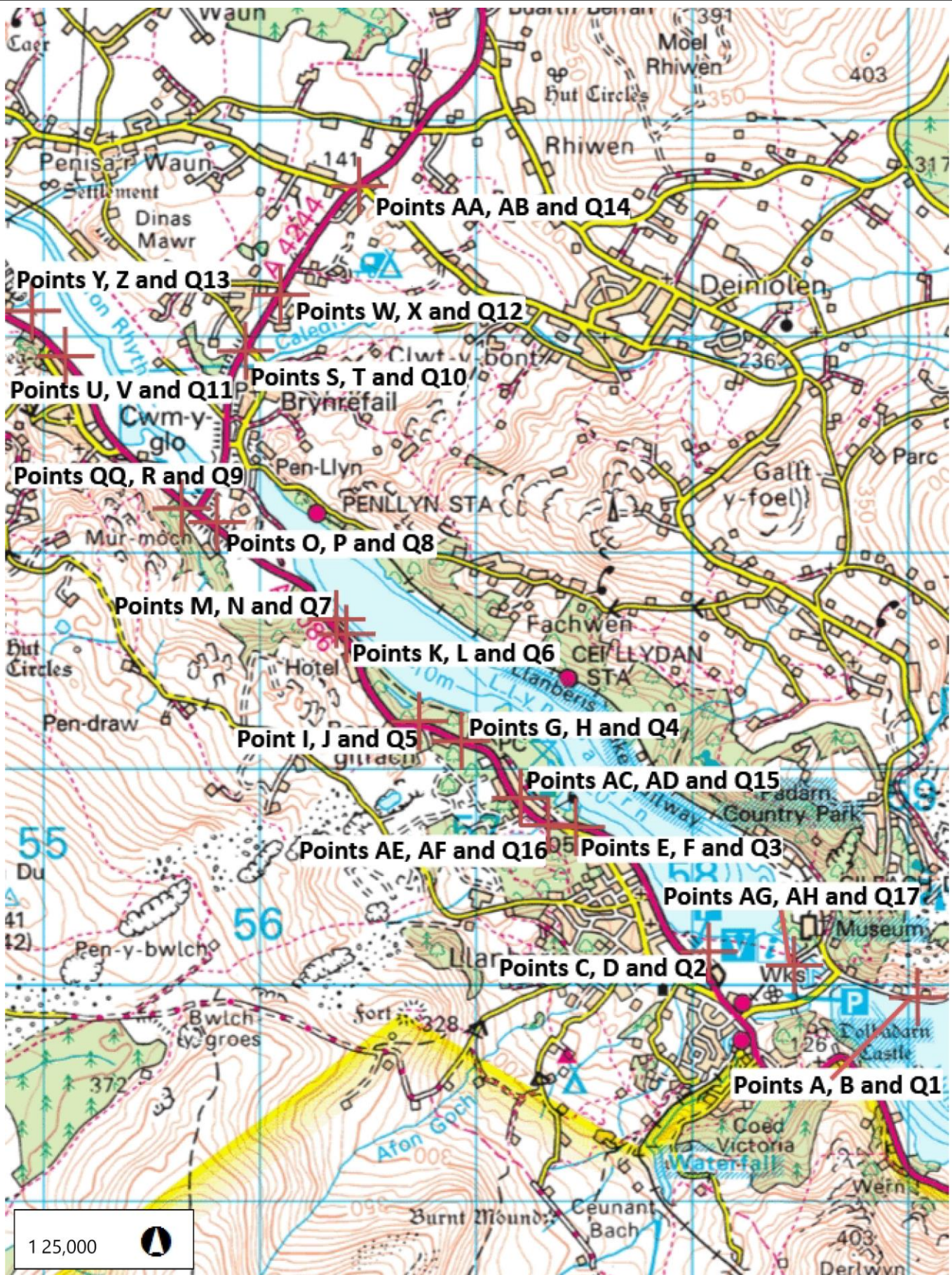
For the purposes of Condition 9.18, the Licence Holder shall contact:

Senior Officer  
North West People and Places Team  
Natural Resources Wales  
Maes y Ffynnon  
Penrhosgarnedd  
Bangor  
Gwynedd  
LL57 2DW

Tel: 0300 065 3000

Email: [NorthWestPeopleandPlacesTeam@cyfoethnaturiolcymru.gov.uk](mailto:NorthWestPeopleandPlacesTeam@cyfoethnaturiolcymru.gov.uk)





**Cyfoeth  
Naturiol  
Cymru  
Natural  
Resources  
Wales**

**MAP 1 ACCOMPANYING LICENCE NUMBER / MAP 1 GYFEILIO TRWYDDED RHIF**

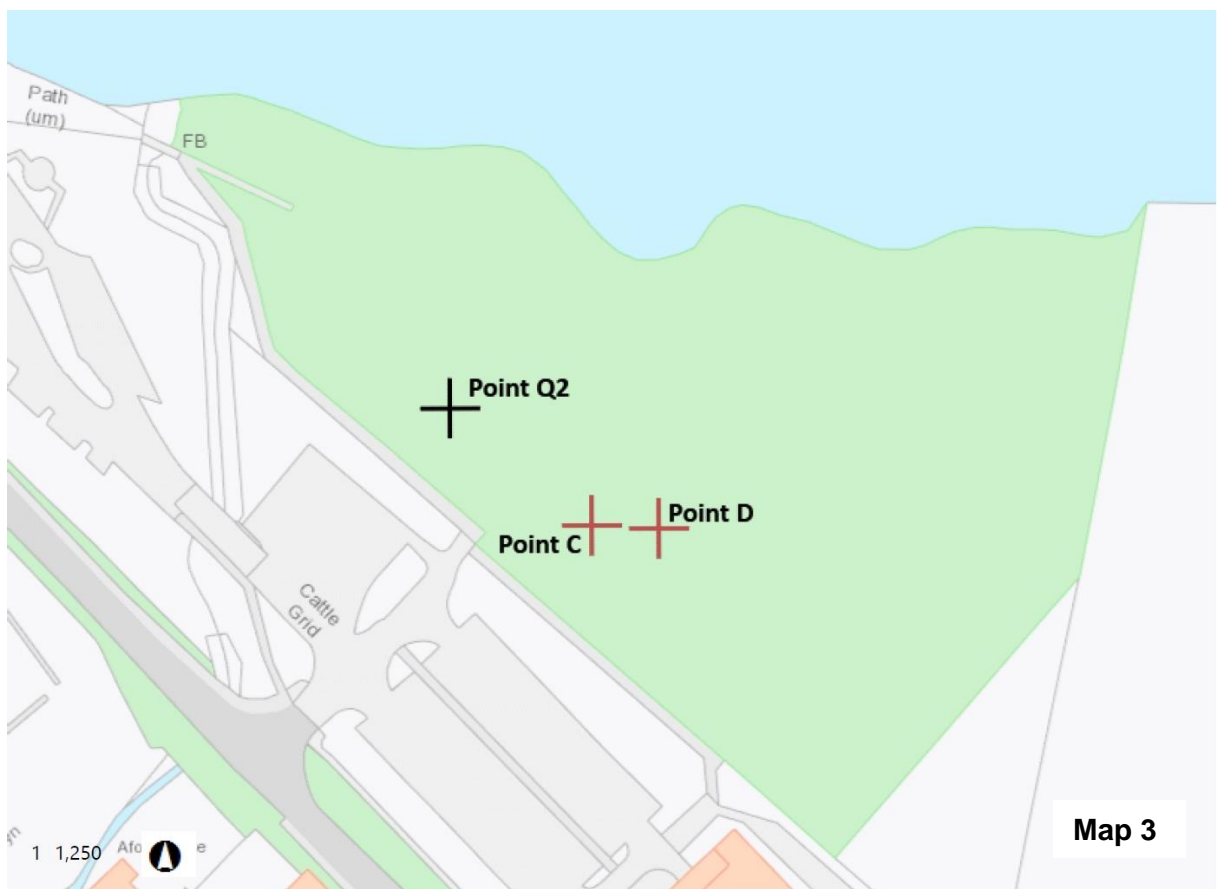
WA/065/0017/0002

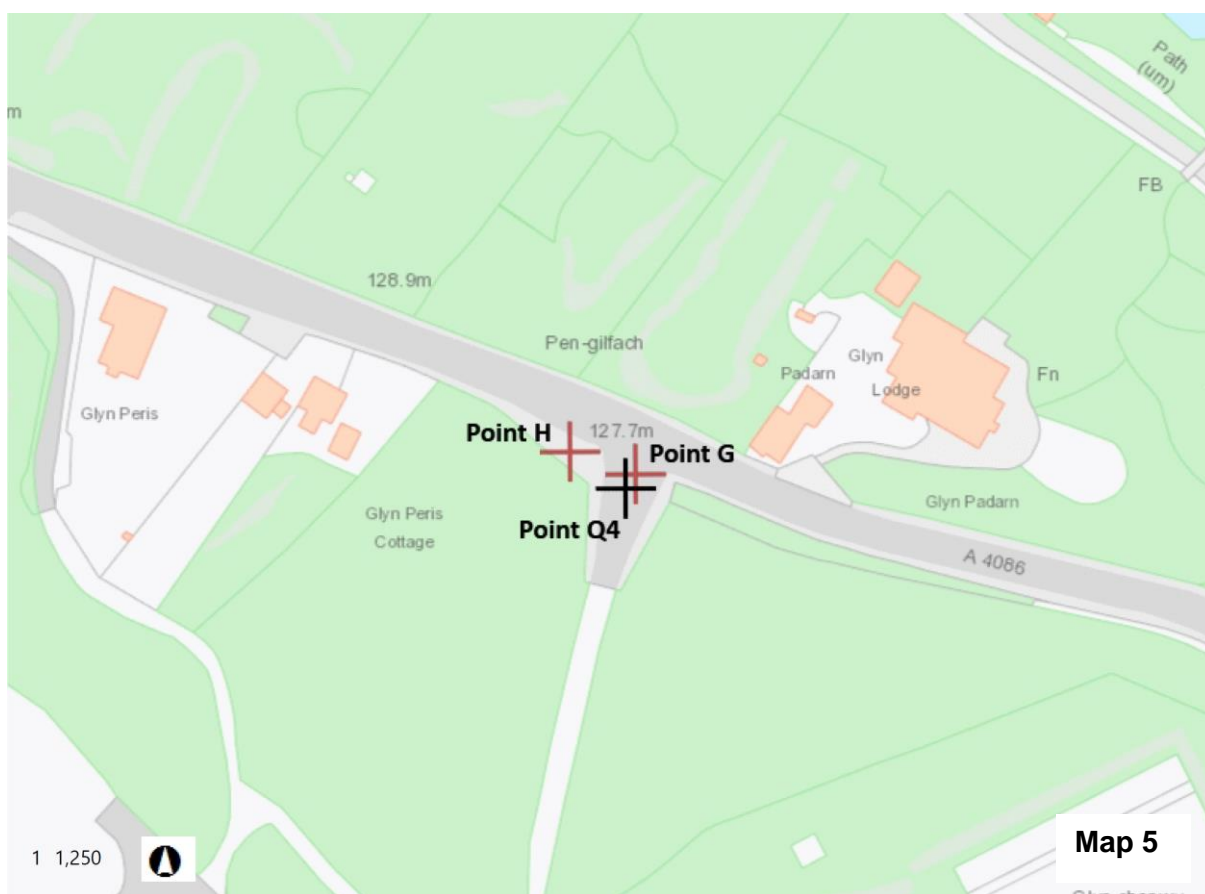
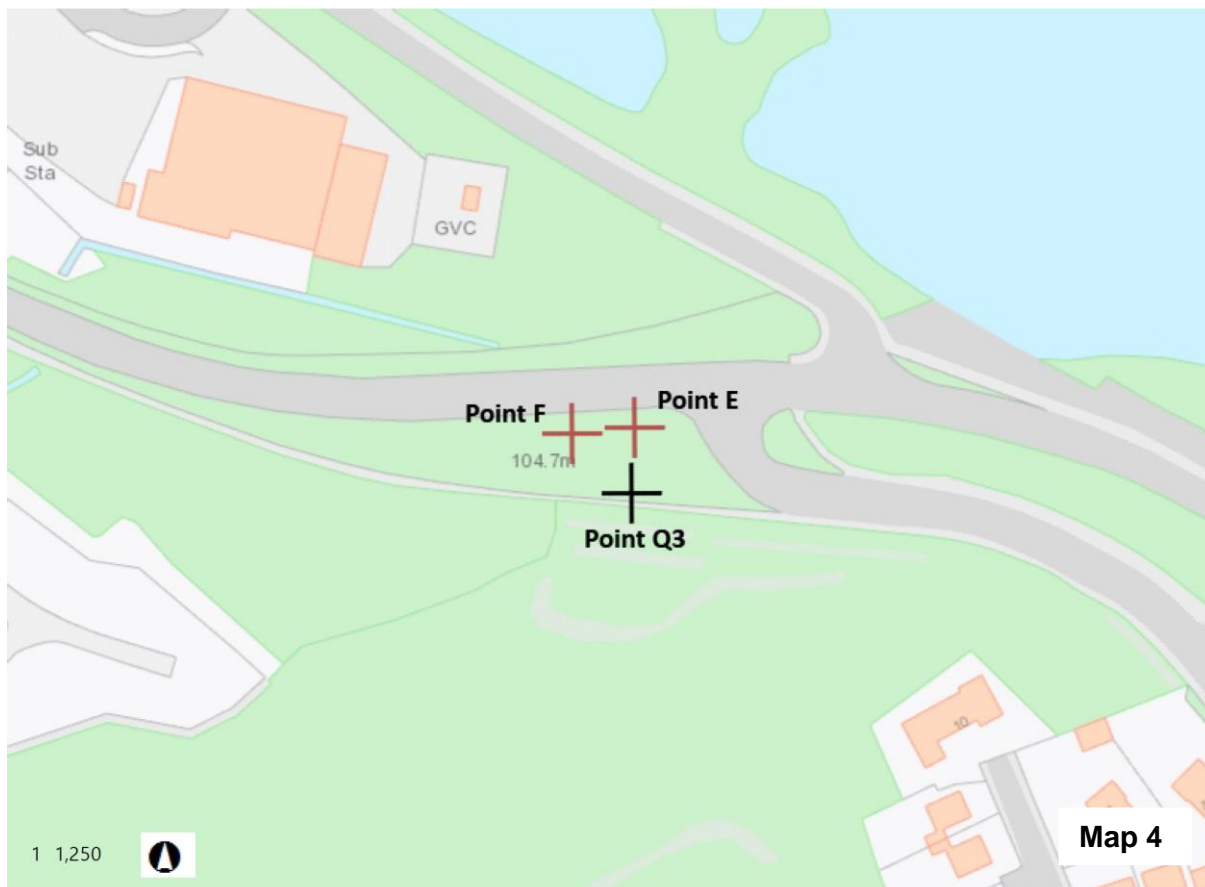
Scale / Graddfa 1:25,000

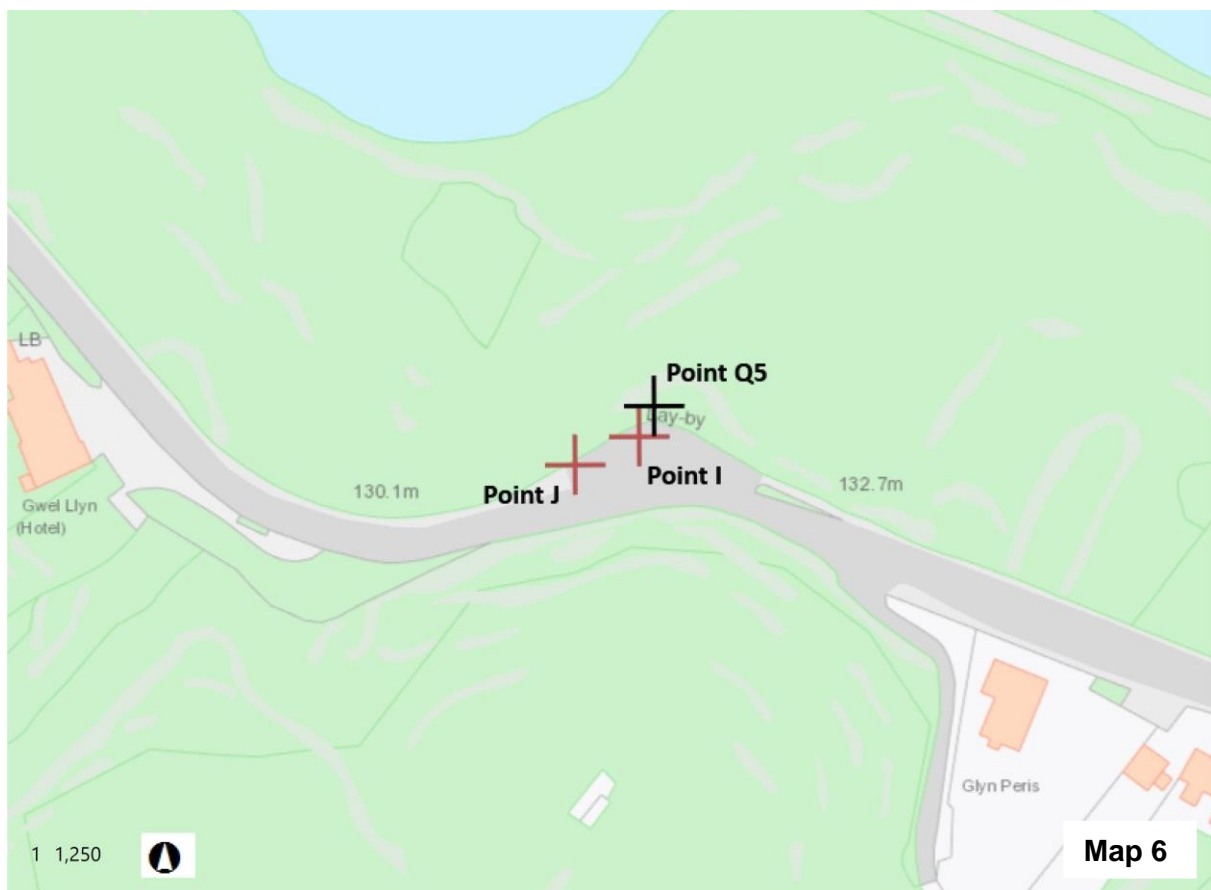
© Crown Copyright and database rights Ordnance Survey. Natural Resources Wales, 100019741, 2015. ©  
Hawlfraint y Goron a hawl cronfa ddata Arolwg Ordans. Cyfoeth Naturiol Cymru, 100019741, 2015.

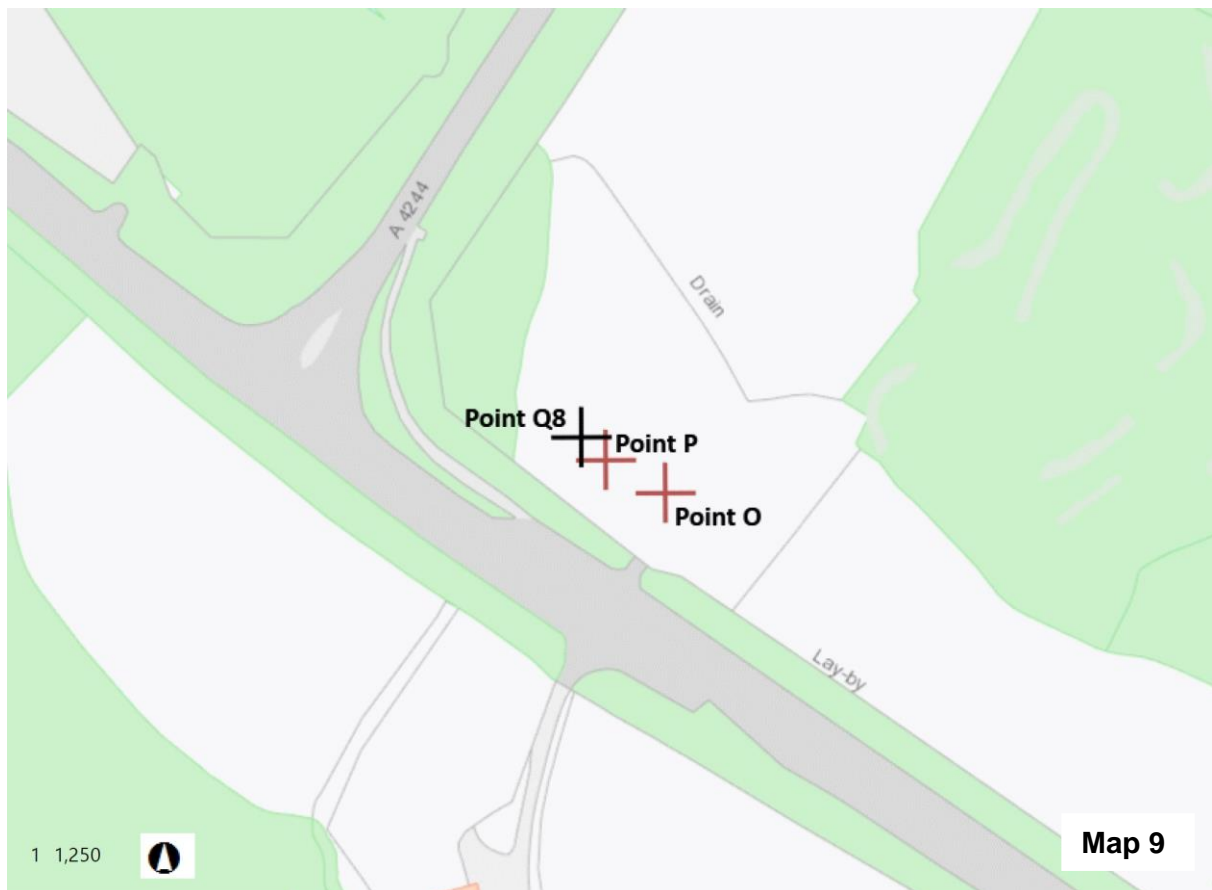
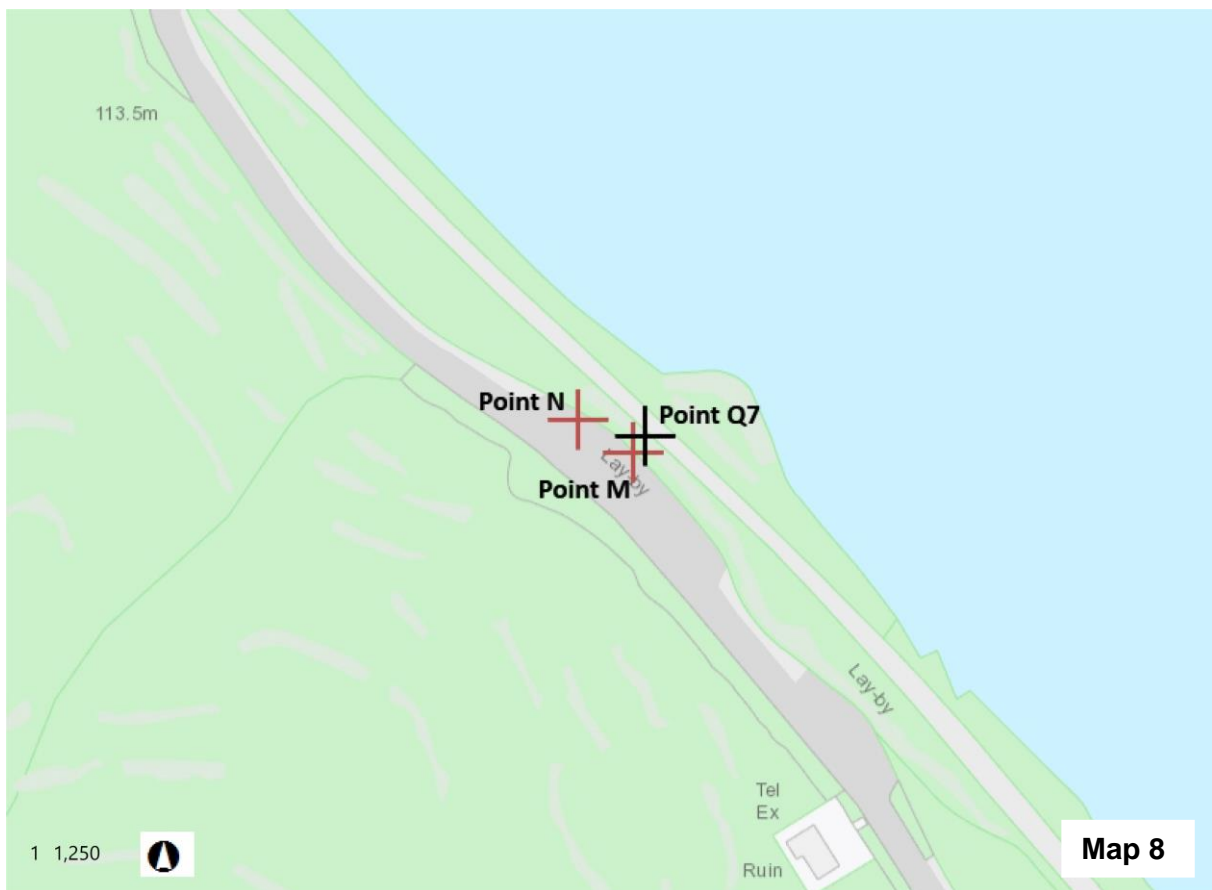




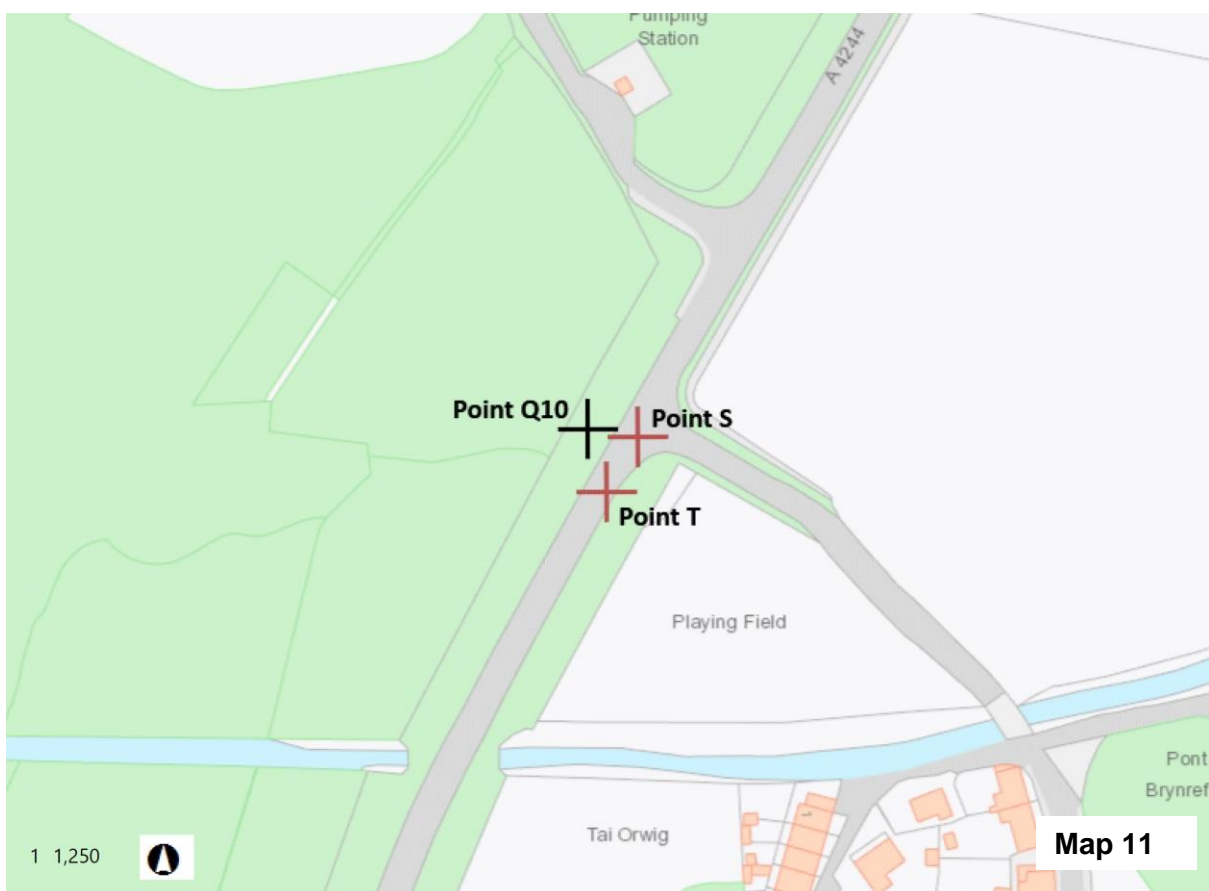
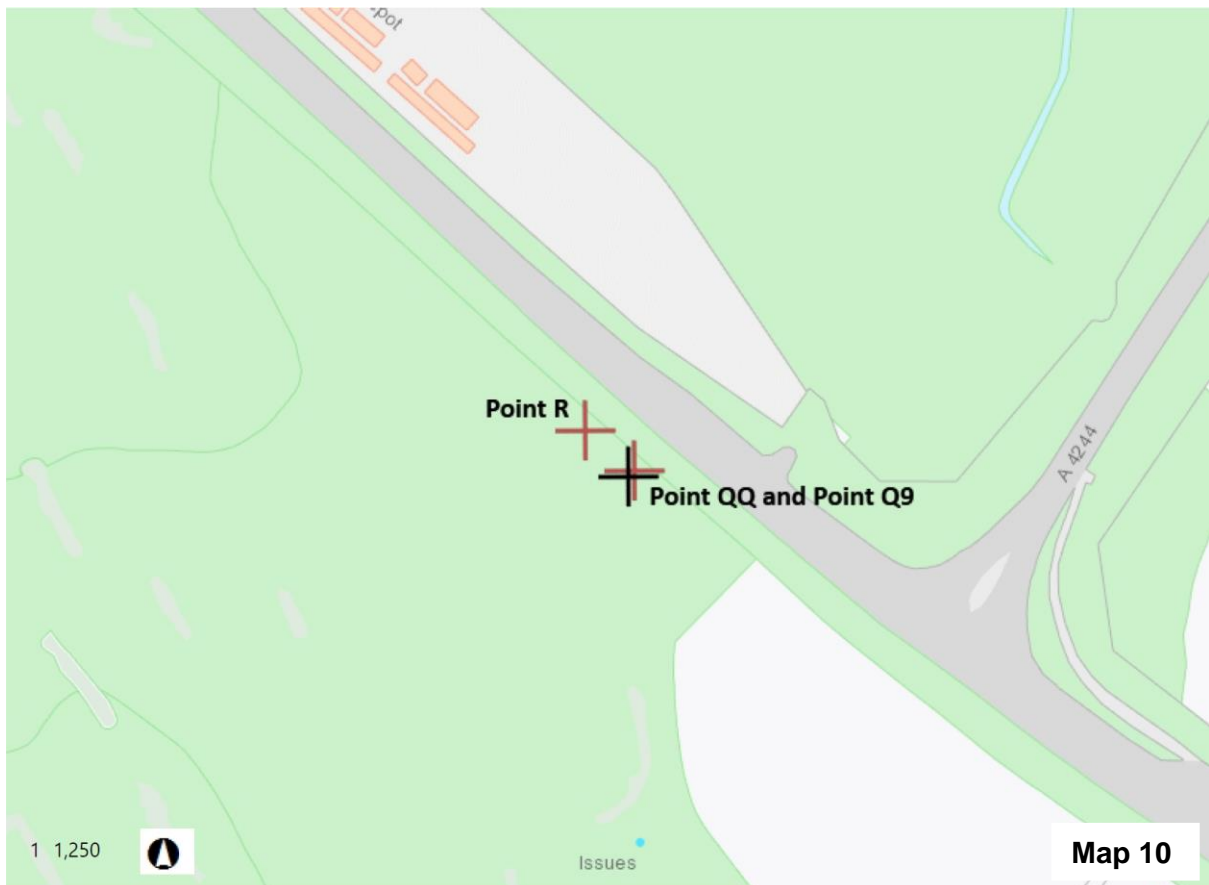


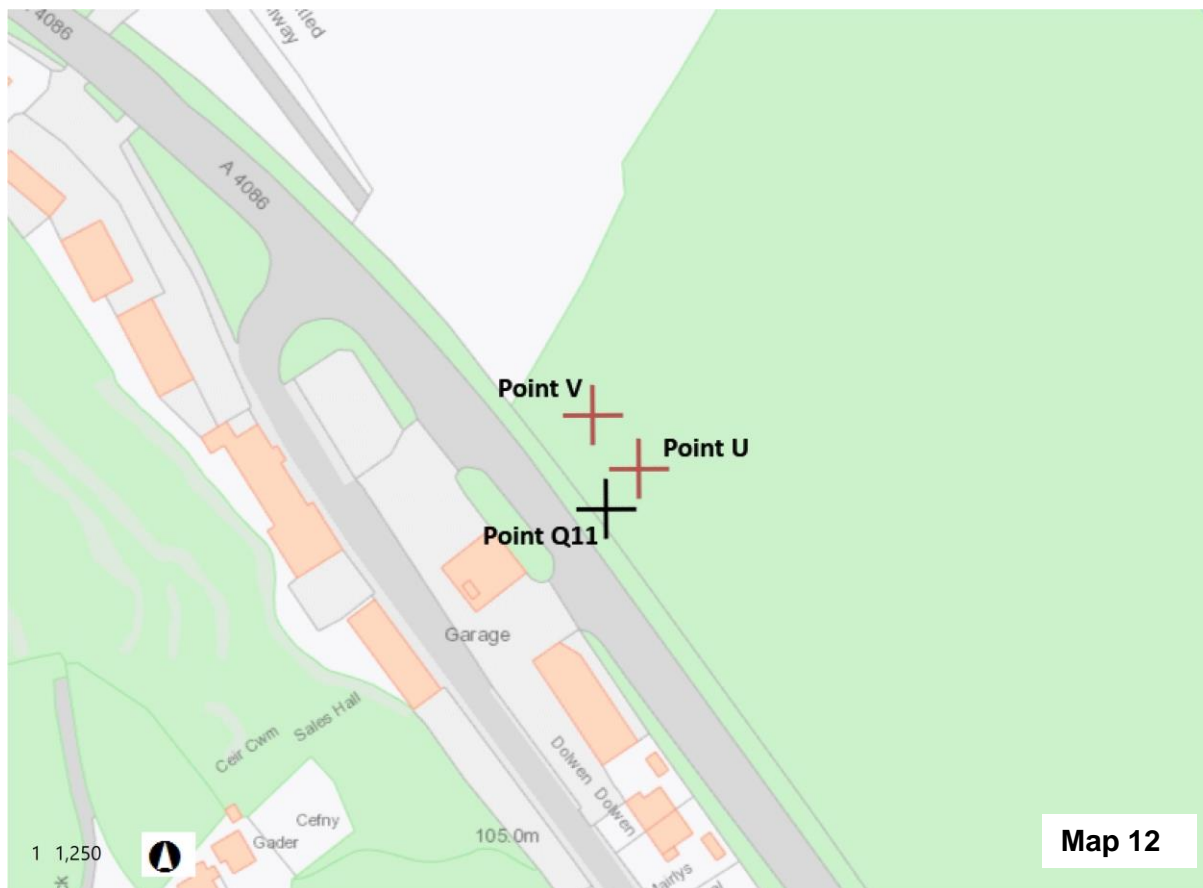


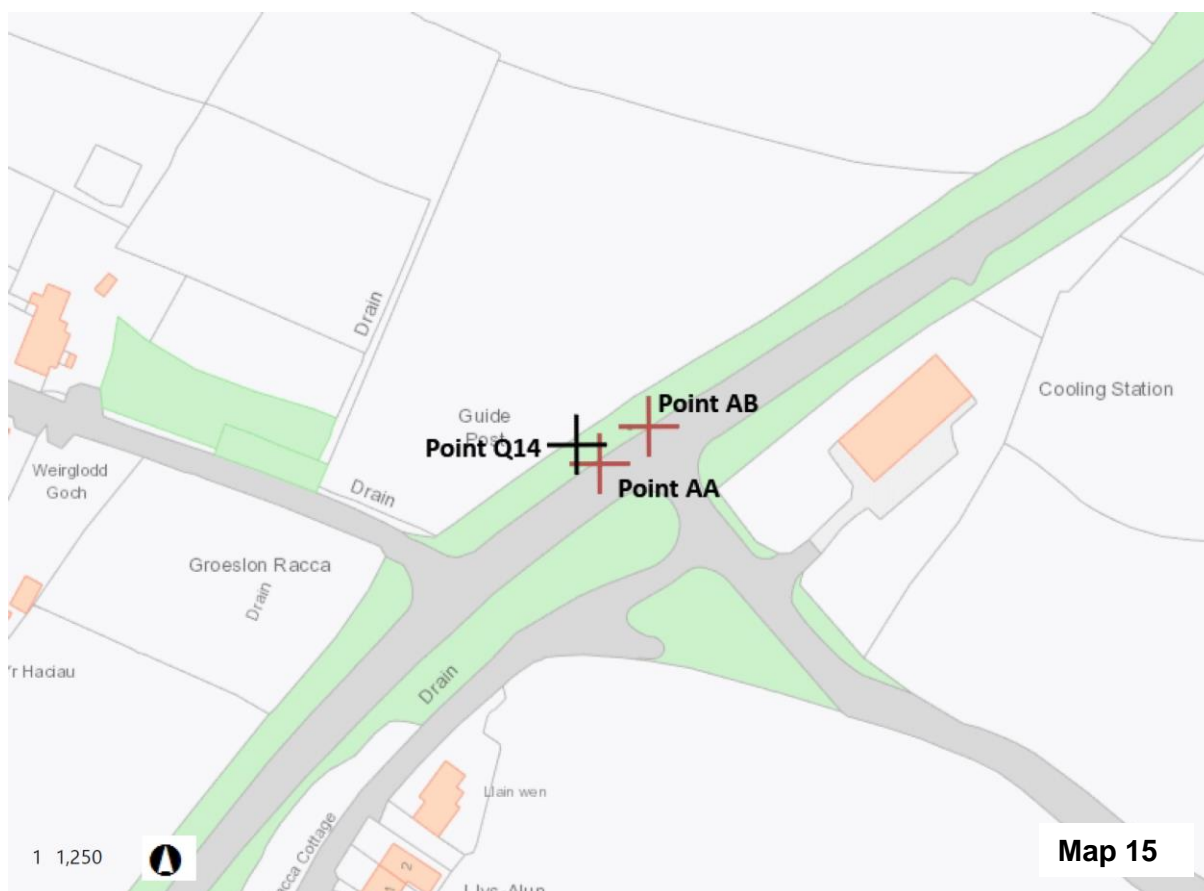


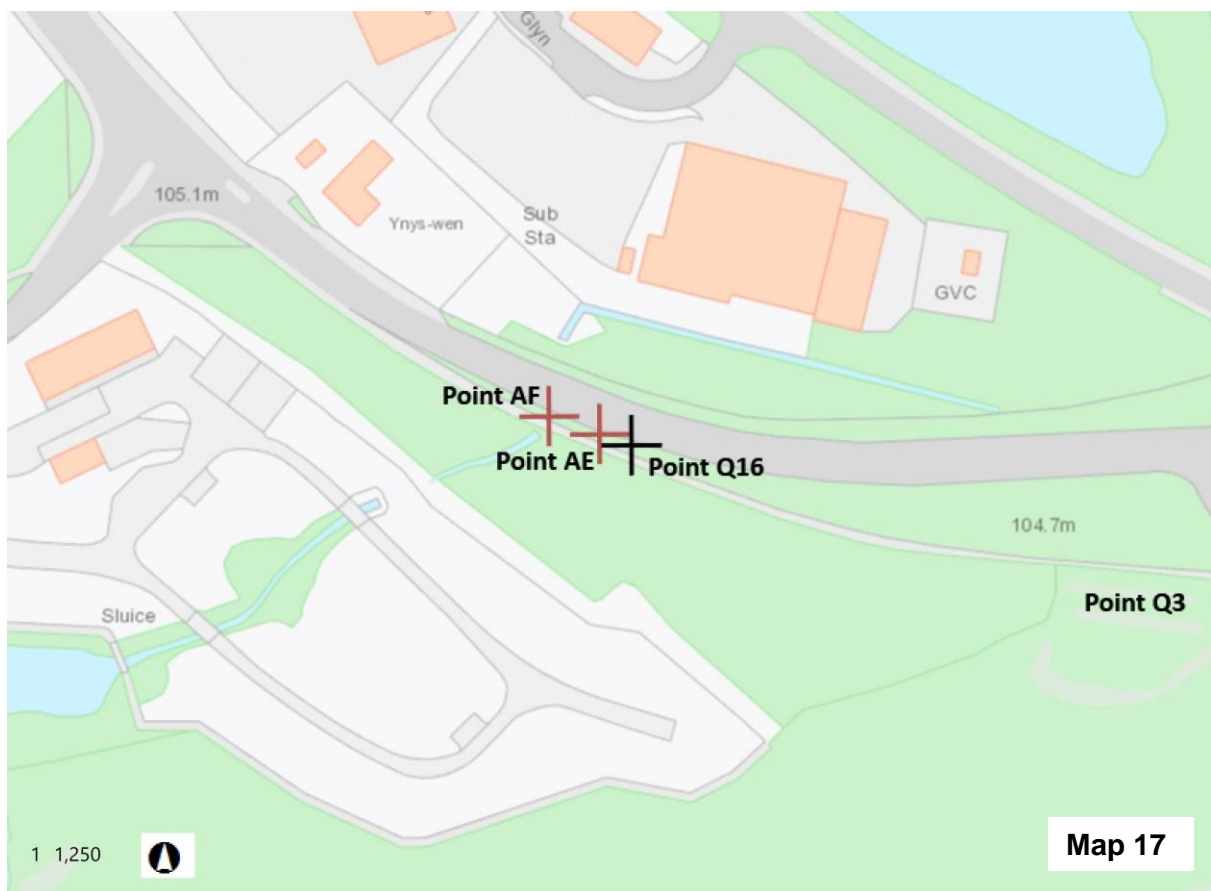
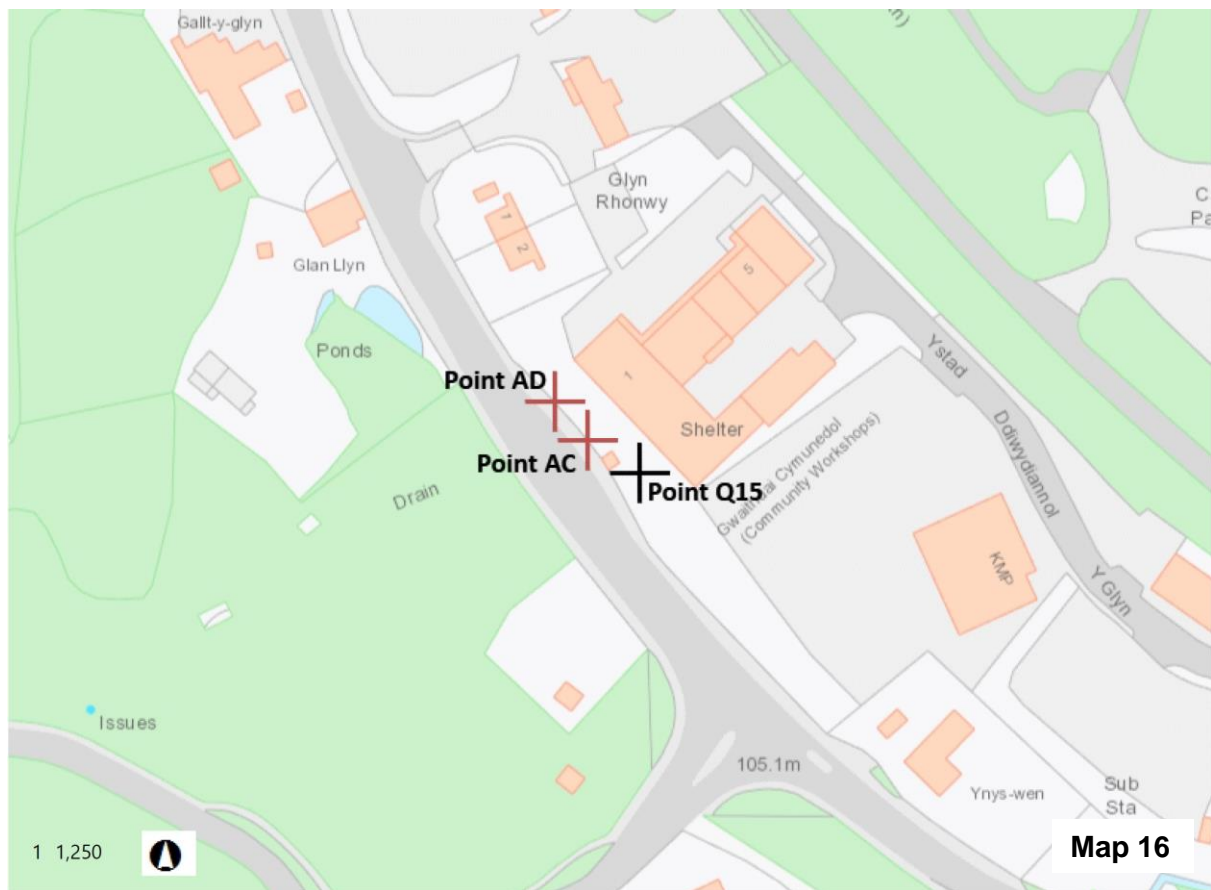




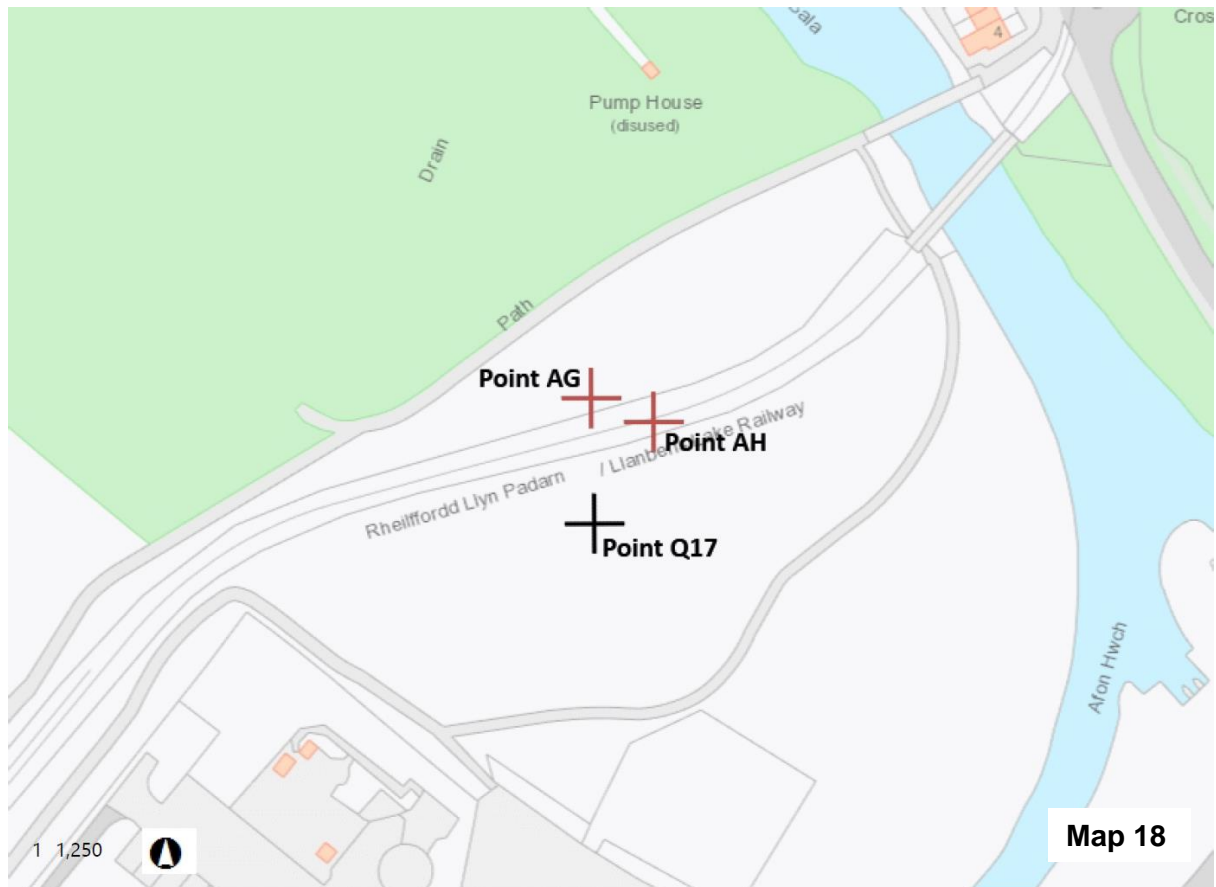












**Would you like to find out more about us,  
or about your environment?**

**Then call us on  
0300 065 3000 (Mon-Fri 9-5)**

**email  
enquiries@naturalresourceswales.gov.uk**

**or visit our website  
[www.naturalresourceswales.gov.uk](http://www.naturalresourceswales.gov.uk)**

**incident hotline 0300 065 3000 (24hrs)  
floodline 0345 988 1188**



Environment first: This publication is printed on paper made from 100 per cent previously used waste. By-products from making the pulp and paper are used for composting and fertiliser, for making cement and for generating energy.