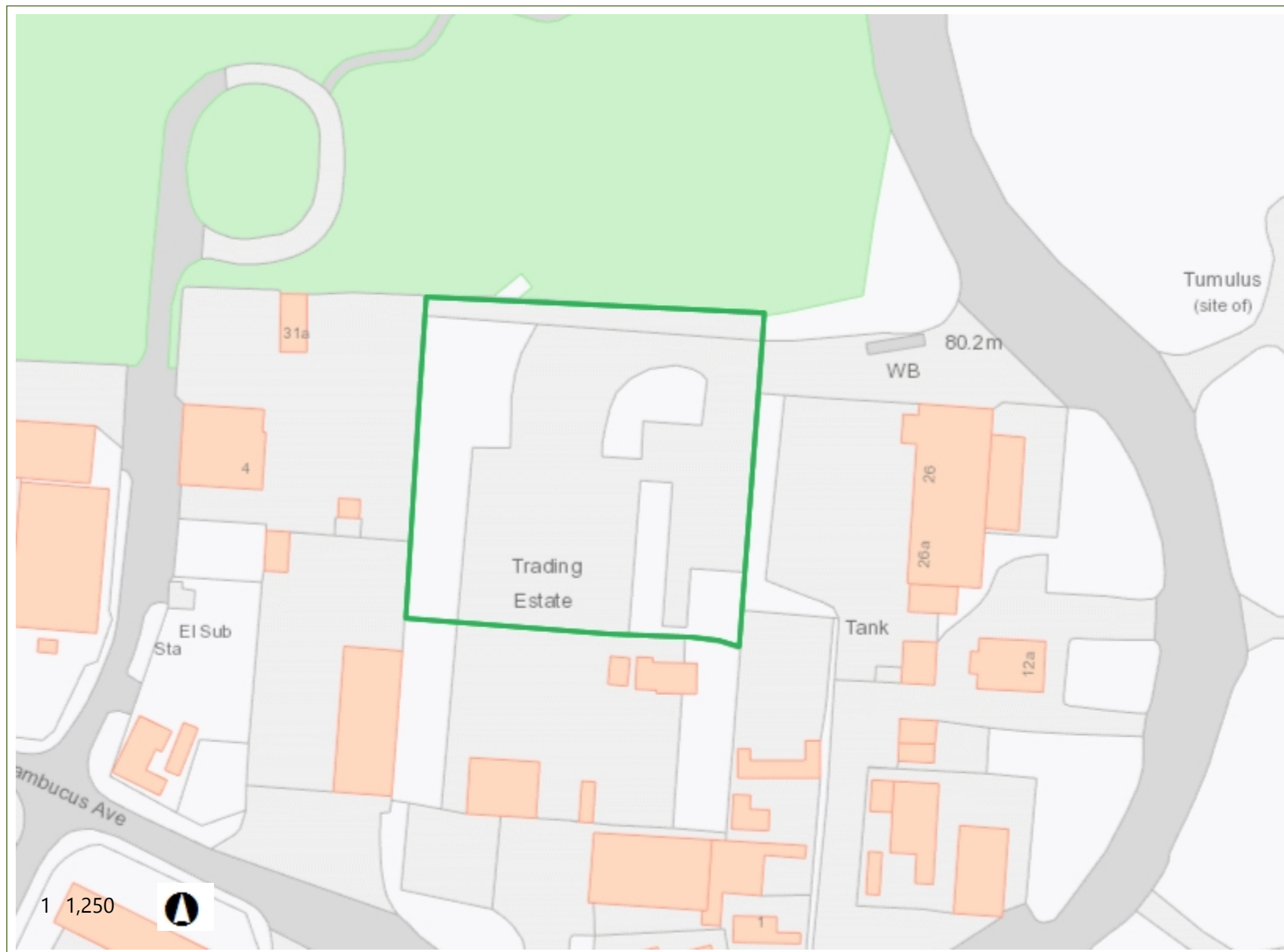




## Legend

## Notes

Permitted Site Boundary - Green Border



0.1 0 0.03 0.1 Kilometers








British\_National\_Grid

© Crown Copyright and database rights Ordnance Survey, Natural Resources Wales, 100019741, 2015. © Hawlfraint y Goron a hawl cronfa ddata Arolwg Ordnans Cyfoeth Naturiol Cymru, 100019741, 2015. This map is a user generated static output from an Internet mapping site and is for reference only. Data layers that appear on this map may or may not be accurate, current, or otherwise reliable.



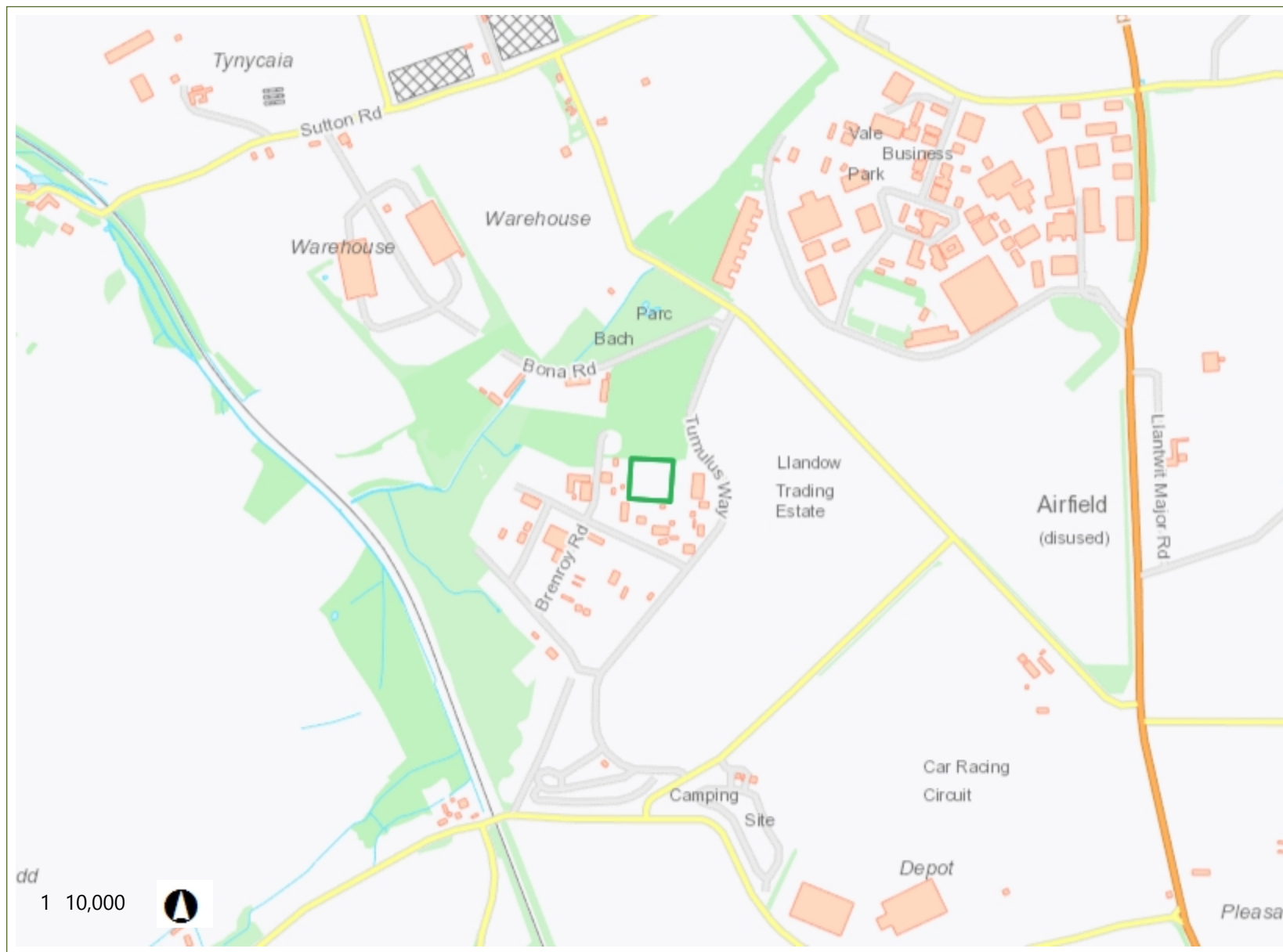


### Legend

-  Areas of Outstanding Natural Beauty
-  Ramsar sites
-  Special Areas of Conservation
-  Proposed Special Areas of Conservation
-  Special Protection Areas
-  Proposed Special Protection Areas
-  Sites of Special Scientific Interest

### Notes

SR2011 No4 2.2.2. (b) 500 metres of a European Site or Site of Special Scientific Interest (SSSI);  
Nil within range.

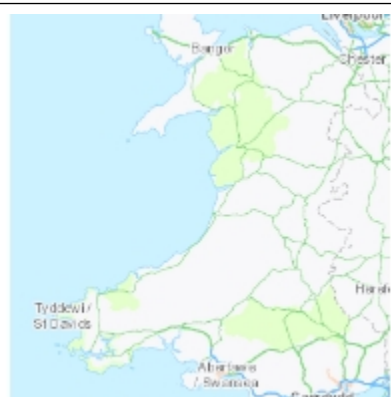


0.5 0 0.25 0.5 Kilometers

British\_National\_Grid

© Crown Copyright and database rights Ordnance Survey, Natural Resources Wales, 100019741, 2015. © Hawlfraint y Goron a hawl cronfa ddata Arolwg Ordnans Cyfoeth Naturiol Cymru, 100019741, 2015. This map is a user generated static output from an Internet mapping site and is for reference only. Data layers that appear on this map may or may not be accurate, current, or otherwise reliable.





### Legend

- LRC Priority & Protected Species Points
- LRC PPS all bats points
- LRC PPS Common Toad points
- LRC PPS Water Vole points
- LRC PPS Section 7 points
- LRC PPS Red Squirrel points
- LRC PPS Otter points
- LRC PPS Marsh Fritillary points
- LRC PPS Great Crested Newt points
- LRC PPS EPS points
- ▲ LRC PPS Dormice points
- LRC PPS Badgers points
- LRC PPS All WCA points
- LRC PPS WCA Sch8 Plants points
- LRC PPS WCA Sch5 Animals points
- LRC PPS WCA Sch1 Birds points

### Notes

BAP has been replaced with LRC  
50m buffer shows no LRC species within 50m



0.1 0 0.06 0.1 Kilometers

British\_National\_Grid

© Crown Copyright and database rights Ordnance Survey, Natural Resources Wales, 100019741, 2015. © Hawffraint y Goron a hawl cronfa ddata Arolwg Ordnans Cyfoeth Naturiol Cymru, 100019741, 2015. This map is a user generated static output from an Internet mapping site and is for reference only. Data layers that appear on this map may or may not be accurate, current, or otherwise reliable.





### Legend

- ◆ NALD Impoundments
- + NALD Deregulated Abstractions
- + NALD Licenced Abstractions
- + Active IPPC Sites

#### Water resources permits points

- Full Abstraction
- Impoundment
- Temporary Abstraction
- Transfer Abstraction

#### Water resources permits polygons

- Impoundment
- Transfer Abstraction

#### Water Resource Transitional Applications

- GW
- SW

### Notes

SR2011 No4 2.2.2. (b) 50 metres of a 50 metres of any well, spring or borehole used for the supply of water for human consumption; This must include private water supplies; Nil within range.



0.1 0 0.06 0.1 Kilometers

British\_National\_Grid

© Crown Copyright and database rights Ordnance Survey, Natural Resources Wales, 100019741, 2015. © Hawlfraint y Goron a hawl cronfa ddata Arolwg Ordans Cyfoeth Naturiol Cymru, 100019741, 2015. This map is a user generated static output from an Internet mapping site and is for reference only. Data layers that appear on this map may or may not be accurate, current, or otherwise reliable.







## Legend

### Detailed River Network

- Primary River
- Secondary River
- Tertiary River
- Lake / Reservoir
- Canal
- Canal Tunnel
- Extended Culvert
- Multiple Channel Culvert
- Underground River (Potential Sewer)
- Underground River (inferred)
- Underground River (local knowledge)
- Undefined

## Notes

SR2011 No4 2.2.2. (b) 10 metres of any watercourse.  
Nil within range.



0.1 0 0.03 0.1 Kilometers  
British\_National\_Grid

© Crown Copyright and database rights Ordnance Survey, Natural Resources Wales, 100019741, 2015. © Hawffraint y Goron a hawl cronfa ddata Arolwg Ordnans Cyfoeth Naturiol Cymru, 100019741, 2015. This map is a user generated static output from an Internet mapping site and is for reference only. Data layers that appear on this map may or may not be accurate, current, or otherwise reliable.



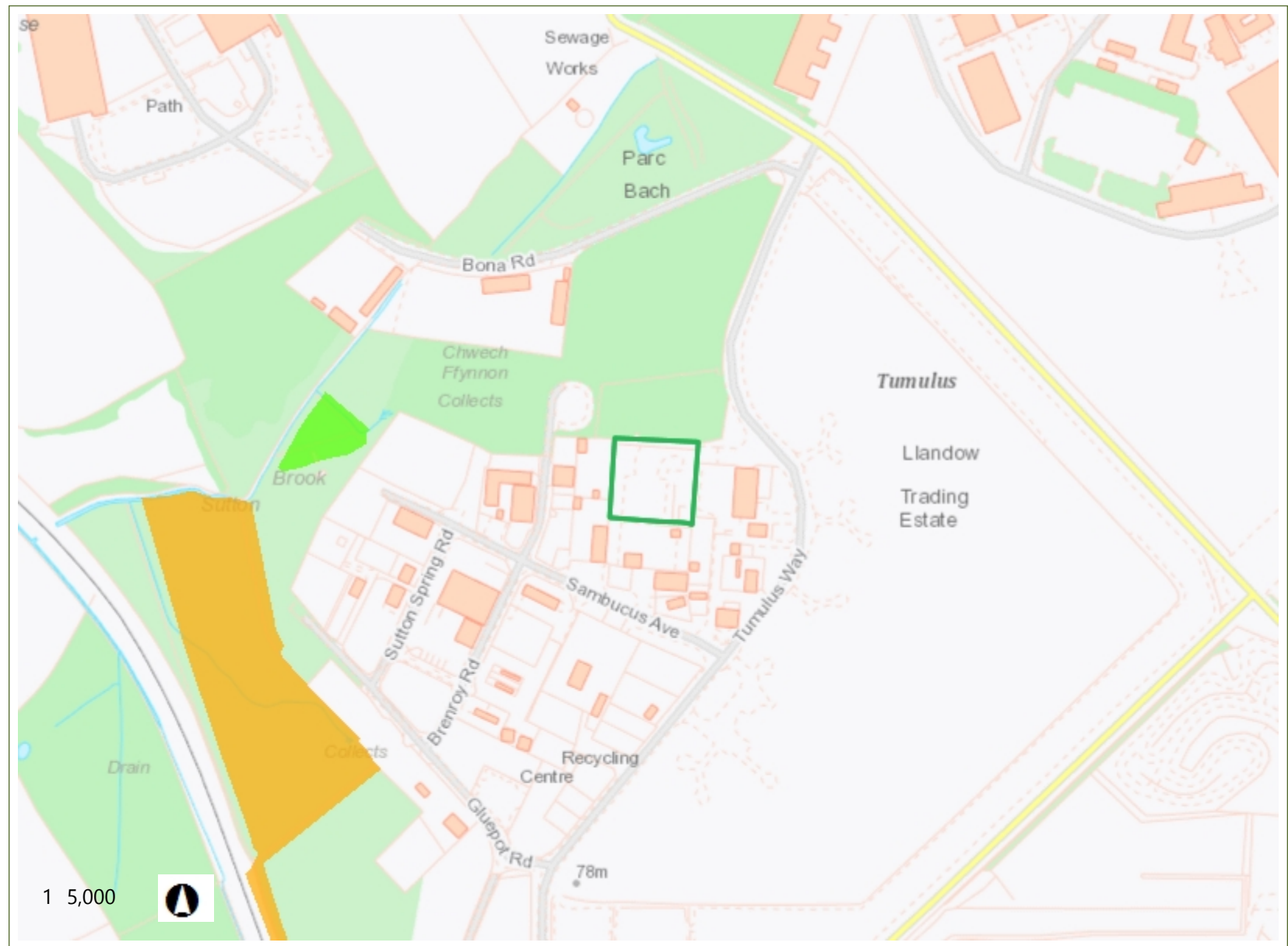


### Legend

- Scheduled Monuments
- Ancient Woodland Inventory 2011**
  - Ancient Semi Natural Woodland
  - Restored Ancient Woodland Site
  - Plantation on Ancient Woodland Site
  - Ancient Woodland Site of Unknown Category
- Local Wildlife Sites (SINCs)
- Local Nature Reserves
- National Nature Reserves

### Notes

SR2011 No4 2.2.2. (b) 50 metres of a National Nature Reserve (NNR), Local Nature Reserves (LNR), Local Wildlife Site (LWS), Ancient woodland or Scheduled Ancient Monument.  
Nil within range.



1 5,000



0.3 0 0.13 0.3 Kilometers

British\_National\_Grid

© Crown Copyright and database rights Ordnance Survey, Natural Resources Wales, 100019741, 2015. © Hawffraint y Goron a hawl cronfa ddata Arolwg Ordnans Cyfoeth Naturiol Cymru, 100019741, 2015. This map is a user generated static output from an Internet mapping site and is for reference only. Data layers that appear on this map may or may not be accurate, current, or otherwise reliable.

