

# Historical Mapping Legends

## Ordnance Survey County Series and Ordnance Survey Plan 1:2,500



## Ordnance Survey Plan, Additional SIMs and Supply of Unpublished Survey Information 1:2,500 and 1:1,250



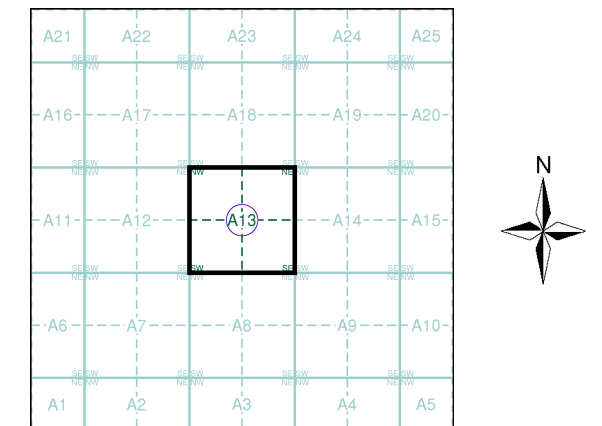
## Large-Scale National Grid Data 1:2,500 and 1:1,250



## Historical Mapping & Photography included:

Mapping Type	Scale	Date	Pg
Glamorganshire	1:2,500	1880	2
Glamorganshire	1:2,500	1901	3
Glamorganshire	1:2,500	1919	4
Glamorganshire	1:2,500	1942	5
Ordnance Survey Plan	1:2,500	1957 - 1969	6
Ordnance Survey Plan	1:1,250	1957	7
Ordnance Survey Plan	1:1,250	1966	8
Ordnance Survey Plan	1:2,500	1970	9
Additional SIMs	1:1,250	1977 - 1988	10
Additional SIMs	1:2,500	1987	11
Additional SIMs	1:1,250	1988	12
Large-Scale National Grid Data	1:2,500	1992	13
Large-Scale National Grid Data	1:1,250	1992	14
Large-Scale National Grid Data	1:2,500	1993	15
Large-Scale National Grid Data	1:1,250	1995	16

## Historical Map - Segment A13

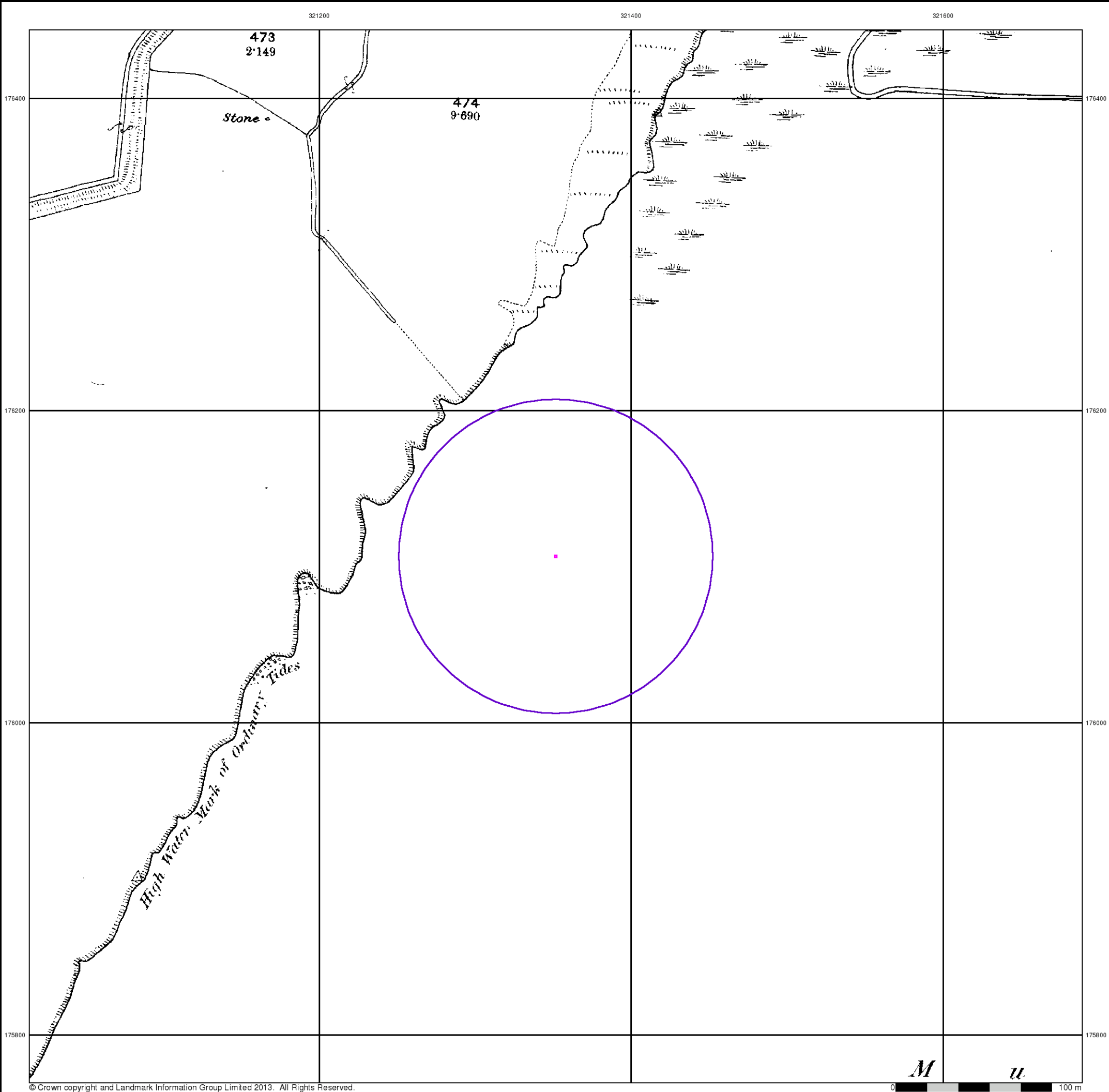


## Order Details

Order Number: 50481054\_1\_1  
Customer Ref: 10652  
National Grid Reference: 321350, 176110  
Slice: A  
Site Area (Ha): 0.01  
Search Buffer (m): 100

## Site Details

Site at 321350, 176100



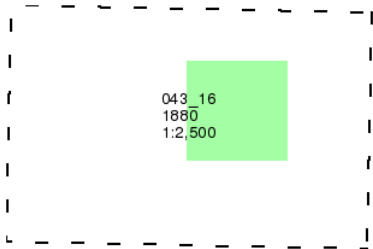
## Glamorganshire

Published 1880

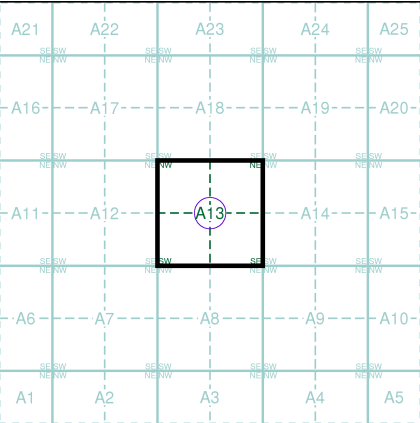
Source map scale - 1:2,500

The historical maps shown were reproduced from maps predominantly held at the scale adopted for England, Wales and Scotland in the 1840's. In 1854 the 1:2,500 scale was adopted for mapping urban areas and by 1896 it covered the whole of what were considered to be the cultivated parts of Great Britain. The published date given below is often some years later than the surveyed date. Before 1938, all OS maps were based on the Cassini Projection, with independent surveys of a single county or group of counties, giving rise to significant inaccuracies in outlying areas.

### Map Name(s) and Date(s)



### Historical Map - Segment A13



### Order Details

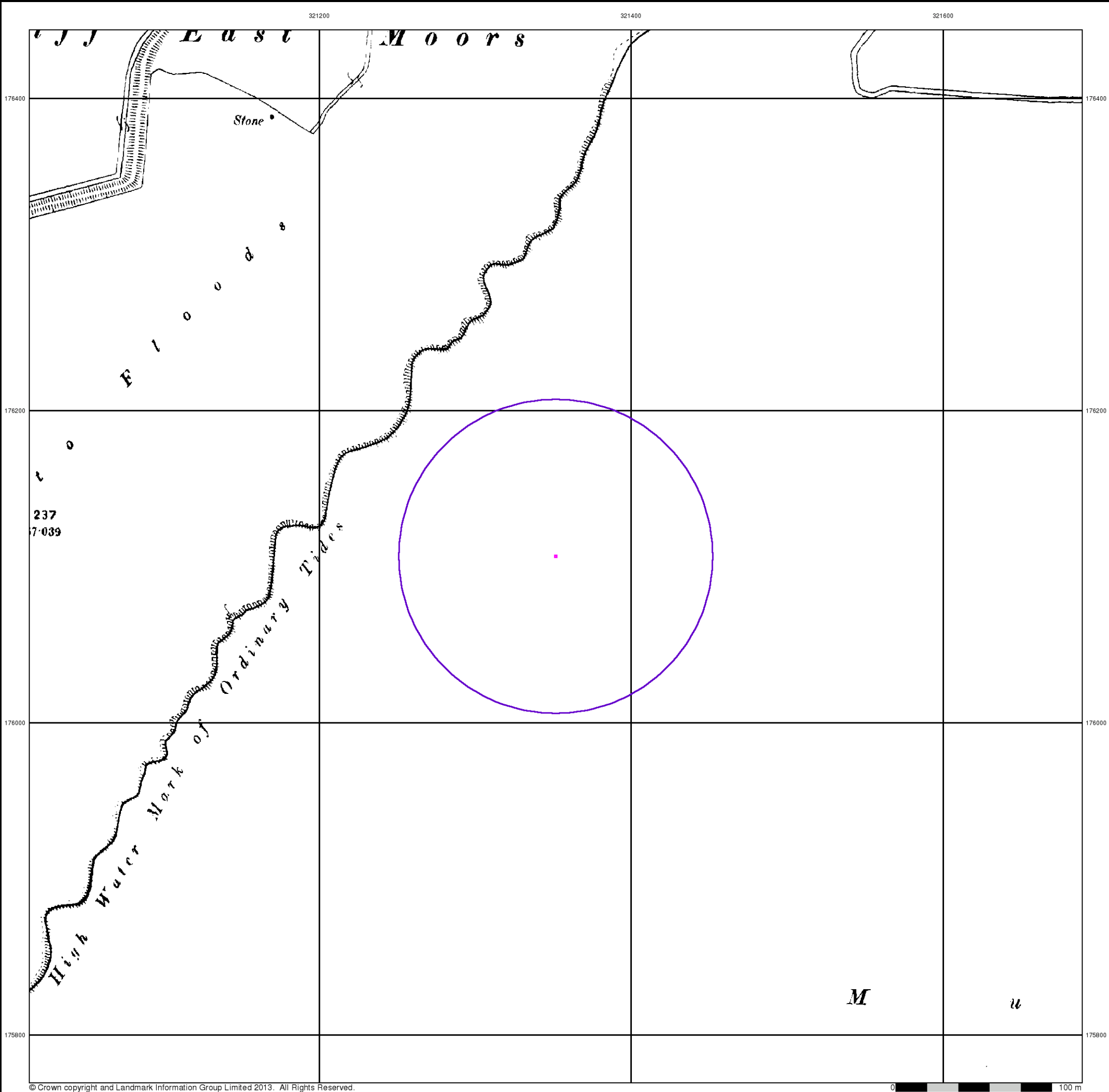
Order Number: 50481054\_1\_1  
Customer Ref: 10652  
National Grid Reference: 321350, 176110  
Slice: A  
Site Area (Ha): 0.01  
Search Buffer (m): 100

### Site Details

Site at 321350, 176100



Tel: 0844 844 9952  
Fax: 0844 844 9951  
Web: www.envirocheck.co.uk



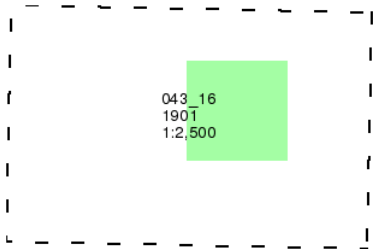
## Glamorganshire

Published 1901

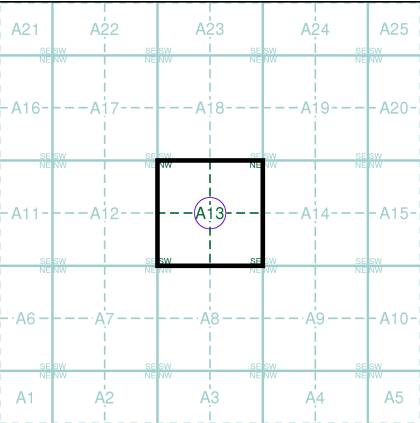
Source map scale - 1:2,500

The historical maps shown were reproduced from maps predominantly held at the scale adopted for England, Wales and Scotland in the 1840's. In 1854 the 1:2,500 scale was adopted for mapping urban areas and by 1896 it covered the whole of what were considered to be the cultivated parts of Great Britain. The published date given below is often some years later than the surveyed date. Before 1938, all OS maps were based on the Cassini Projection, with independent surveys of a single county or group of counties, giving rise to significant inaccuracies in outlying areas.

### Map Name(s) and Date(s)



### Historical Map - Segment A13



### Order Details

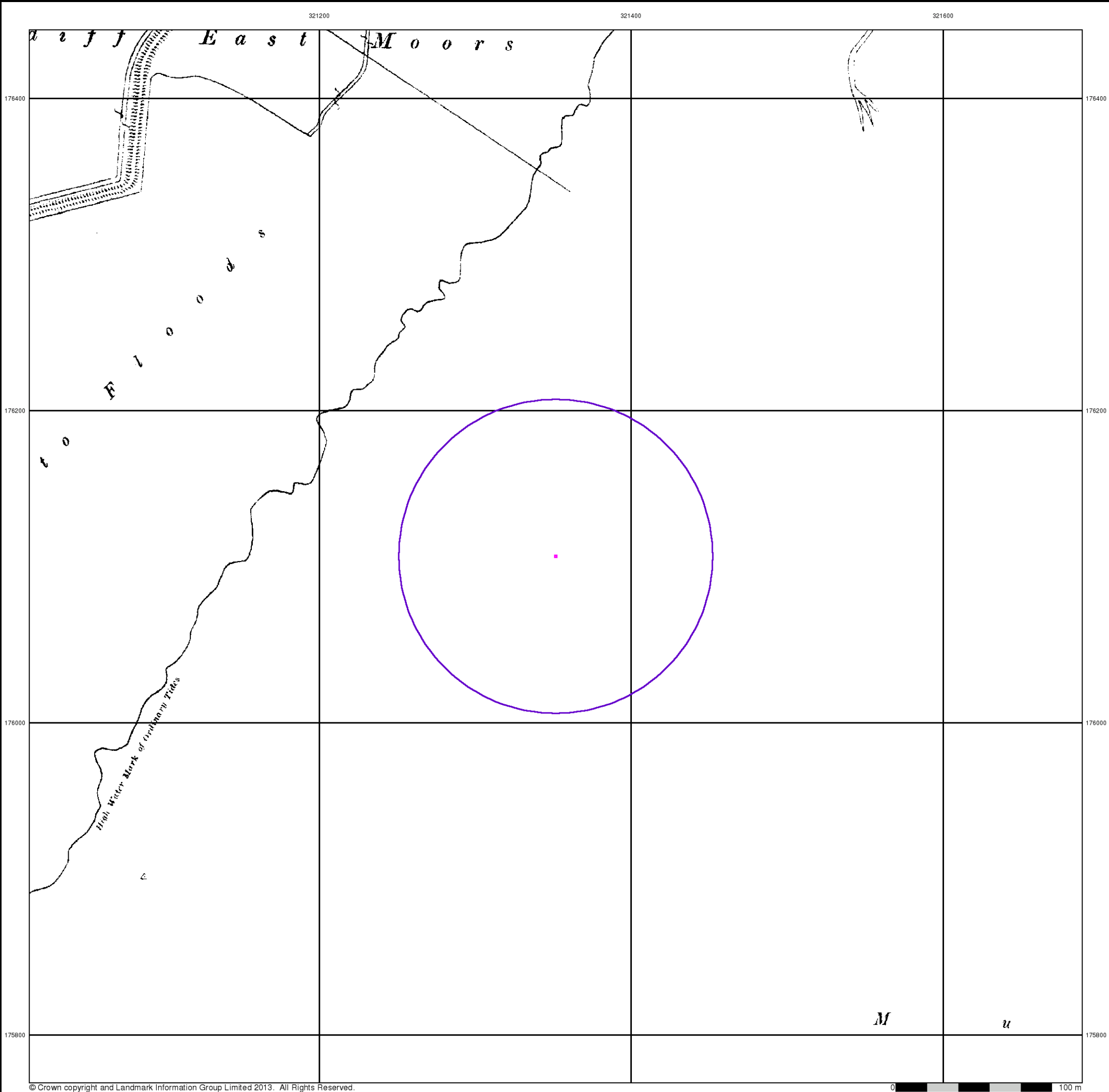
Order Number: 50481054\_1\_1  
Customer Ref: 10652  
National Grid Reference: 321350, 176110  
Slice: A  
Site Area (Ha): 0.01  
Search Buffer (m): 100

### Site Details

Site at 321350, 176100



Tel: 0844 844 9952  
Fax: 0844 844 9951  
Web: [www.envirocheck.co.uk](http://www.envirocheck.co.uk)



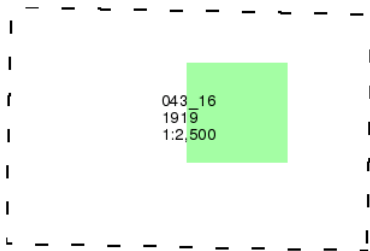
## Glamorganshire

Published 1919

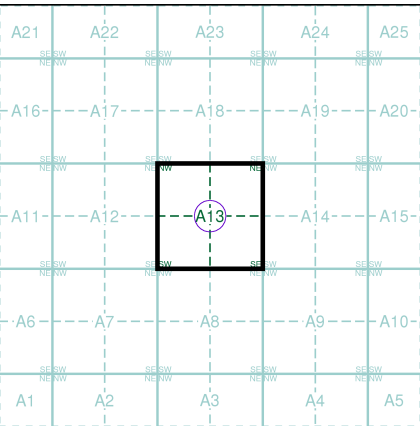
Source map scale - 1:2,500

The historical maps shown were reproduced from maps predominantly held at the scale adopted for England, Wales and Scotland in the 1840's. In 1854 the 1:2,500 scale was adopted for mapping urban areas and by 1896 it covered the whole of what were considered to be the cultivated parts of Great Britain. The published date given below is often some years later than the surveyed date. Before 1938, all OS maps were based on the Cassini Projection, with independent surveys of a single county or group of counties, giving rise to significant inaccuracies in outlying areas.

### Map Name(s) and Date(s)



### Historical Map - Segment A13



### Order Details

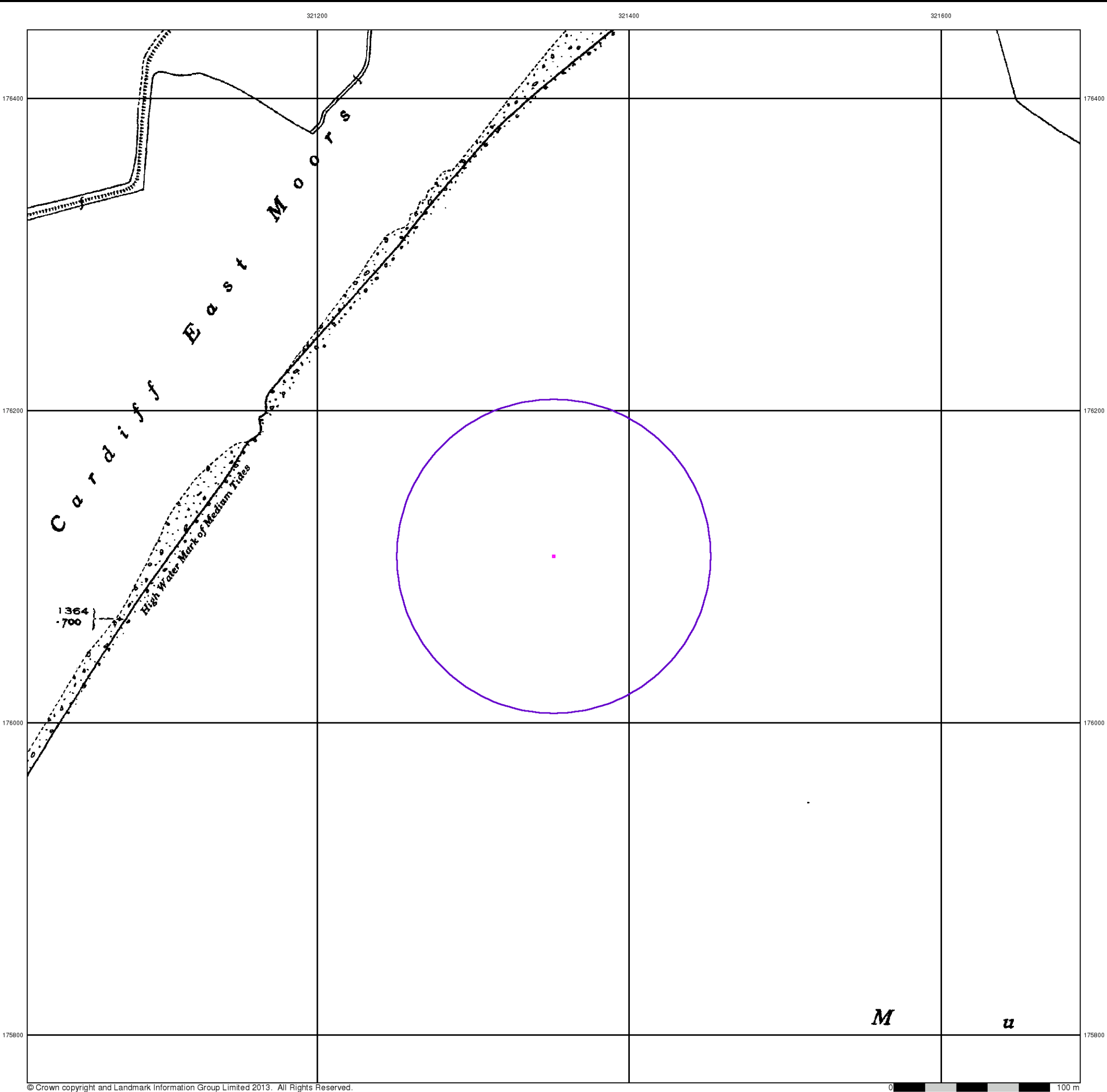
Order Number: 50481054\_1\_1  
Customer Ref: 10652  
National Grid Reference: 321350, 176110  
Slice: A  
Site Area (Ha): 0.01  
Search Buffer (m): 100

### Site Details

Site at 321350, 176100



Tel: 0844 844 9952  
Fax: 0844 844 9951  
Web: www.envirocheck.co.uk



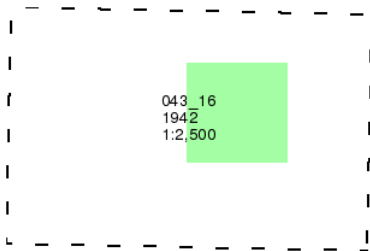
## Glamorganshire

Published 1942

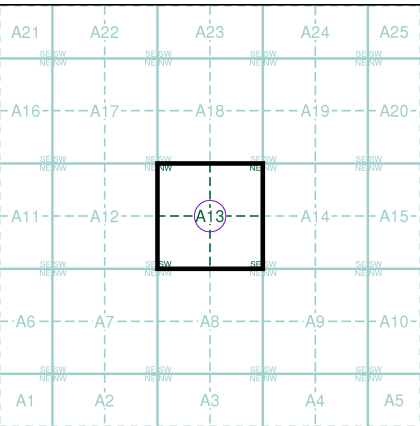
Source map scale - 1:2,500

The historical maps shown were reproduced from maps predominantly held at the scale adopted for England, Wales and Scotland in the 1840's. In 1854 the 1:2,500 scale was adopted for mapping urban areas and by 1896 it covered the whole of what were considered to be the cultivated parts of Great Britain. The published date given below is often some years later than the surveyed date. Before 1938, all OS maps were based on the Cassini Projection, with independent surveys of a single county or group of counties, giving rise to significant inaccuracies in outlying areas.

### Map Name(s) and Date(s)



### Historical Map - Segment A13



### Order Details

Order Number: 50481054\_1\_1  
Customer Ref: 10652  
National Grid Reference: 321350, 176110  
Slice: A  
Site Area (Ha): 0.01  
Search Buffer (m): 100

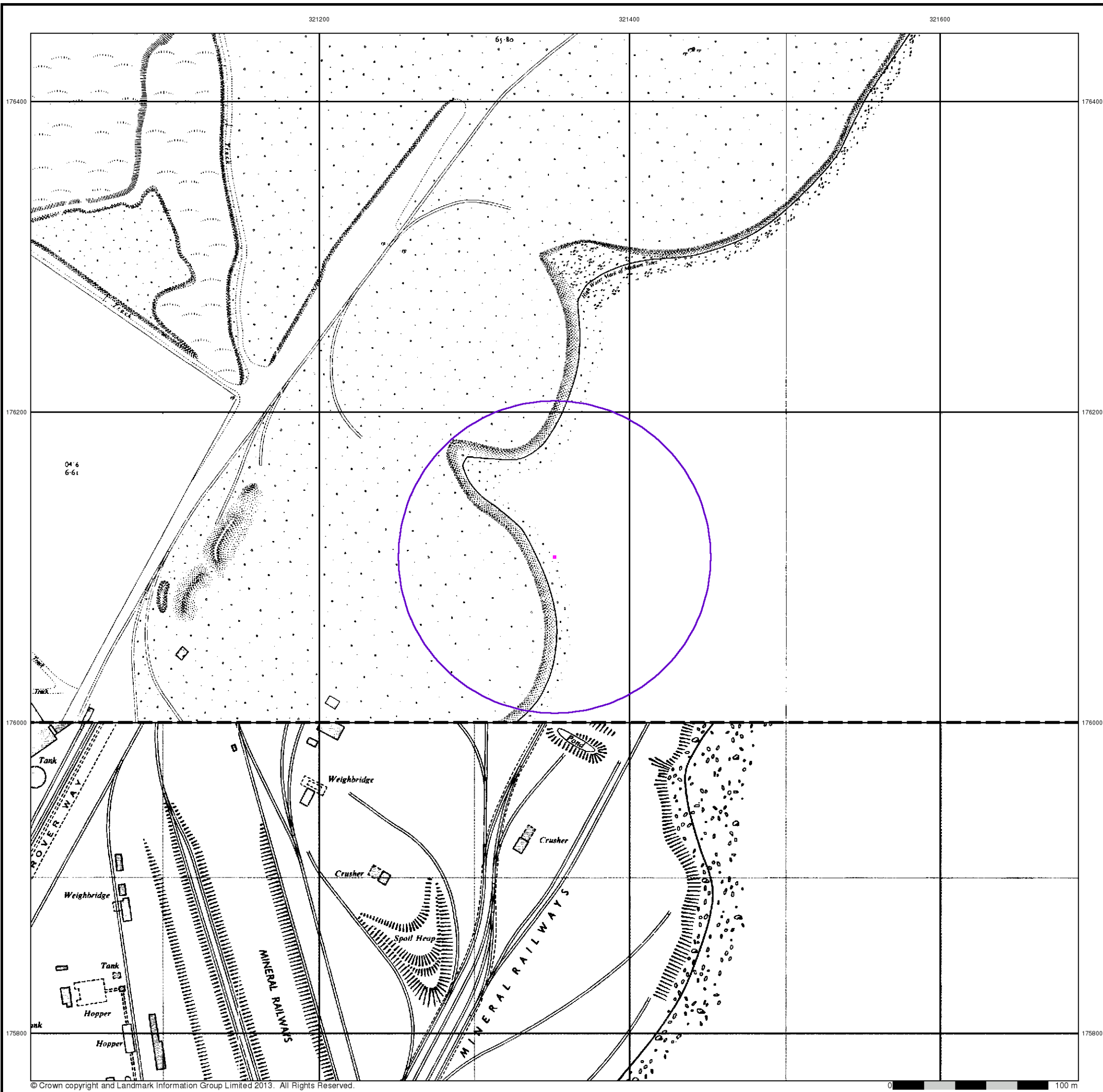
### Site Details

Site at 321350, 176100



Tel: 0844 844 9952  
Fax: 0844 844 9951  
Web: www.envirocheck.co.uk





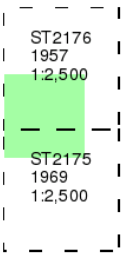
## Ordnance Survey Plan

### Published 1957 - 1969

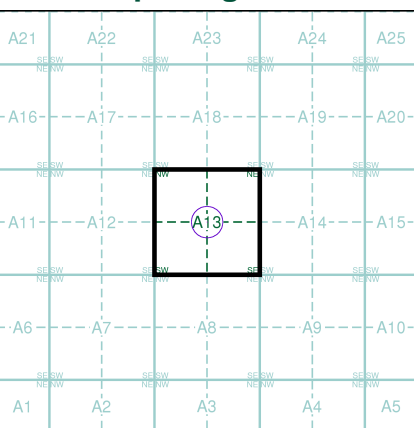
### Source map scale - 1:2,500

The historical maps shown were reproduced from maps predominantly held at the scale adopted for England, Wales and Scotland in the 1840's. In 1854 the 1:2,500 scale was adopted for mapping urban areas and by 1896 it covered the whole of what were considered to be the cultivated parts of Great Britain. The published date given below is often some years later than the surveyed date. Before 1938, all OS maps were based on the Cassini Projection, with independent surveys of a single county or group of counties, giving rise to significant inaccuracies in outlying areas.

### Map Name(s) and Date(s)



### Historical Map - Segment A13



### Order Details

Order Number: 50481054\_1\_1  
Customer Ref: 10652  
National Grid Reference: 321350, 176110  
Slice: A  
Site Area (Ha): 0.01  
Search Buffer (m): 100

### Site Details

Site at 321350, 176100



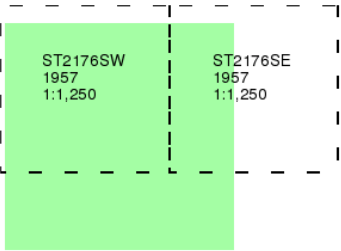
## Ordnance Survey Plan

### Published 1957

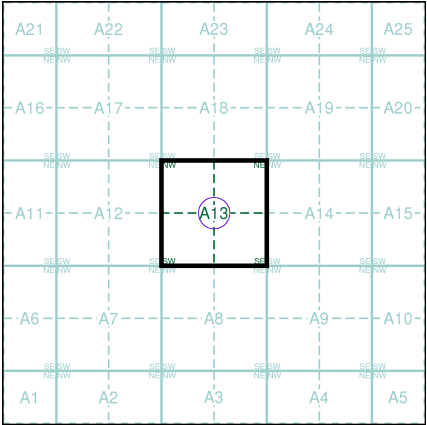
### Source map scale - 1:1,250

The historical maps shown were reproduced from maps predominantly held at the scale adopted for England, Wales and Scotland in the 1840's. In 1854 the 1:2,500 scale was adopted for mapping urban areas and by 1896 it covered the whole of what were considered to be the cultivated parts of Great Britain. The published date given below is often some years later than the surveyed date. Before 1938, all OS maps were based on the Cassini Projection, with independent surveys of a single county or group of counties, giving rise to significant inaccuracies in outlying areas.

### Map Name(s) and Date(s)



### Historical Map - Segment A13



### Order Details

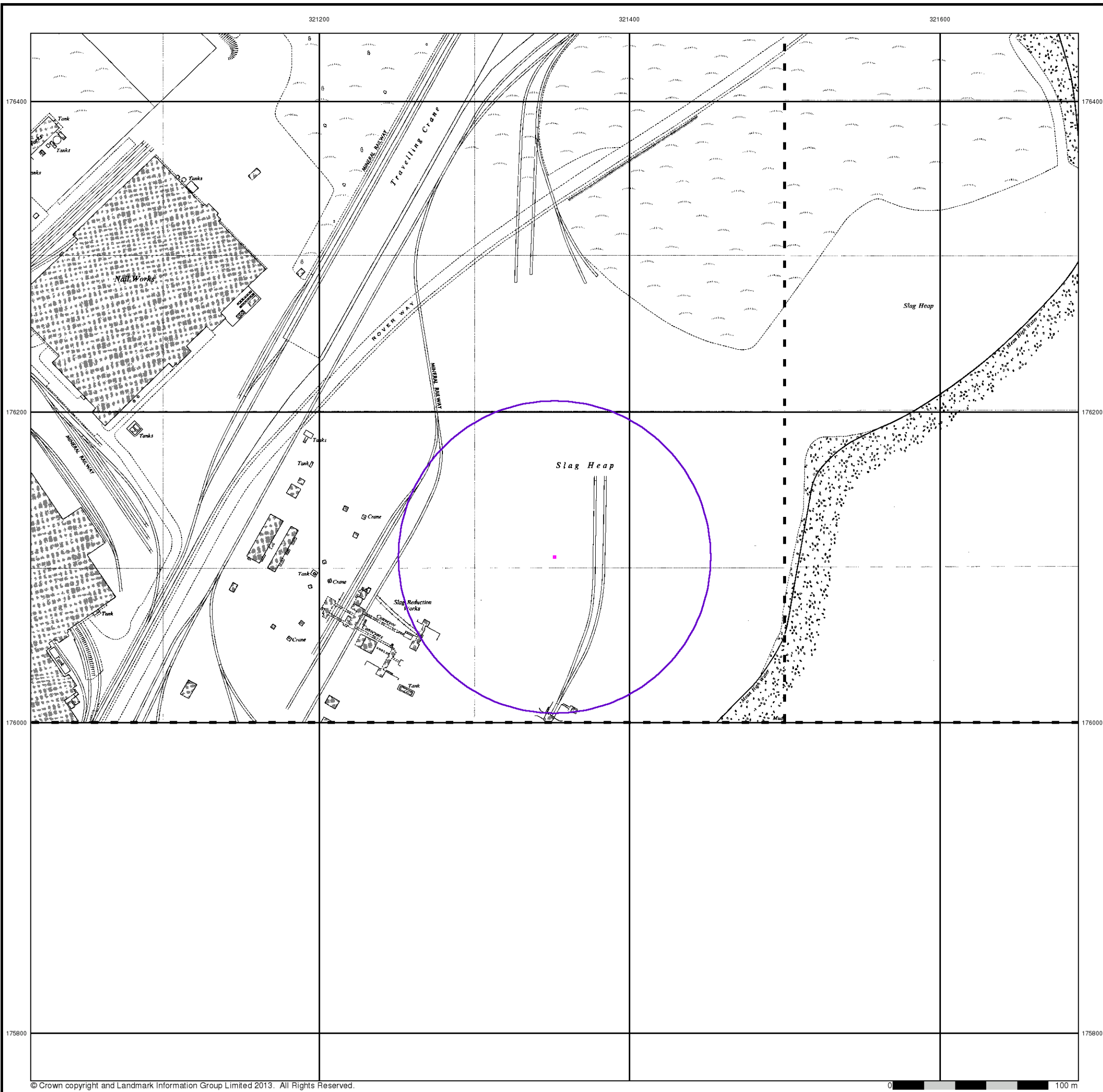
Order Number: 50481054\_1\_1  
Customer Ref: 10652  
National Grid Reference: 321350, 176110  
Slice: A  
Site Area (Ha): 0.01  
Search Buffer (m): 100

### Site Details

Site at 321350, 176100



Tel: 0844 844 9952  
Fax: 0844 844 9951  
Web: [www.envirocheck.co.uk](http://www.envirocheck.co.uk)



**Ordnance Survey Plan**  
**Published 1966**  
**Source map scale - 1:1,250**

The historical maps shown were reproduced from maps predominantly held at the scale adopted for England, Wales and Scotland in the 1840's. In 1854 the 1:2,500 scale was adopted for mapping urban areas and by 1896 it covered the whole of what were considered to be the cultivated parts of Great Britain. The published date given below is often some years later than the surveyed date. Before 1938, all OS maps were based on the Cassini Projection, with independent surveys of a single county or group of counties, giving rise to significant inaccuracies in outlying areas.

**Map Name(s) and Date(s)**

ST2176SW 1966 1:1,250	ST2176SE 1966 1:1,250
-----------------------------	-----------------------------

**Historical Map - Segment A13**

A grid map showing the location of segment A13 within a larger grid of segments A1 to A25. The grid is 5 units wide (A1 to A5) and 5 units high (A6 to A20). Segment A13 is highlighted in the center. A north arrow is located to the right of the grid.

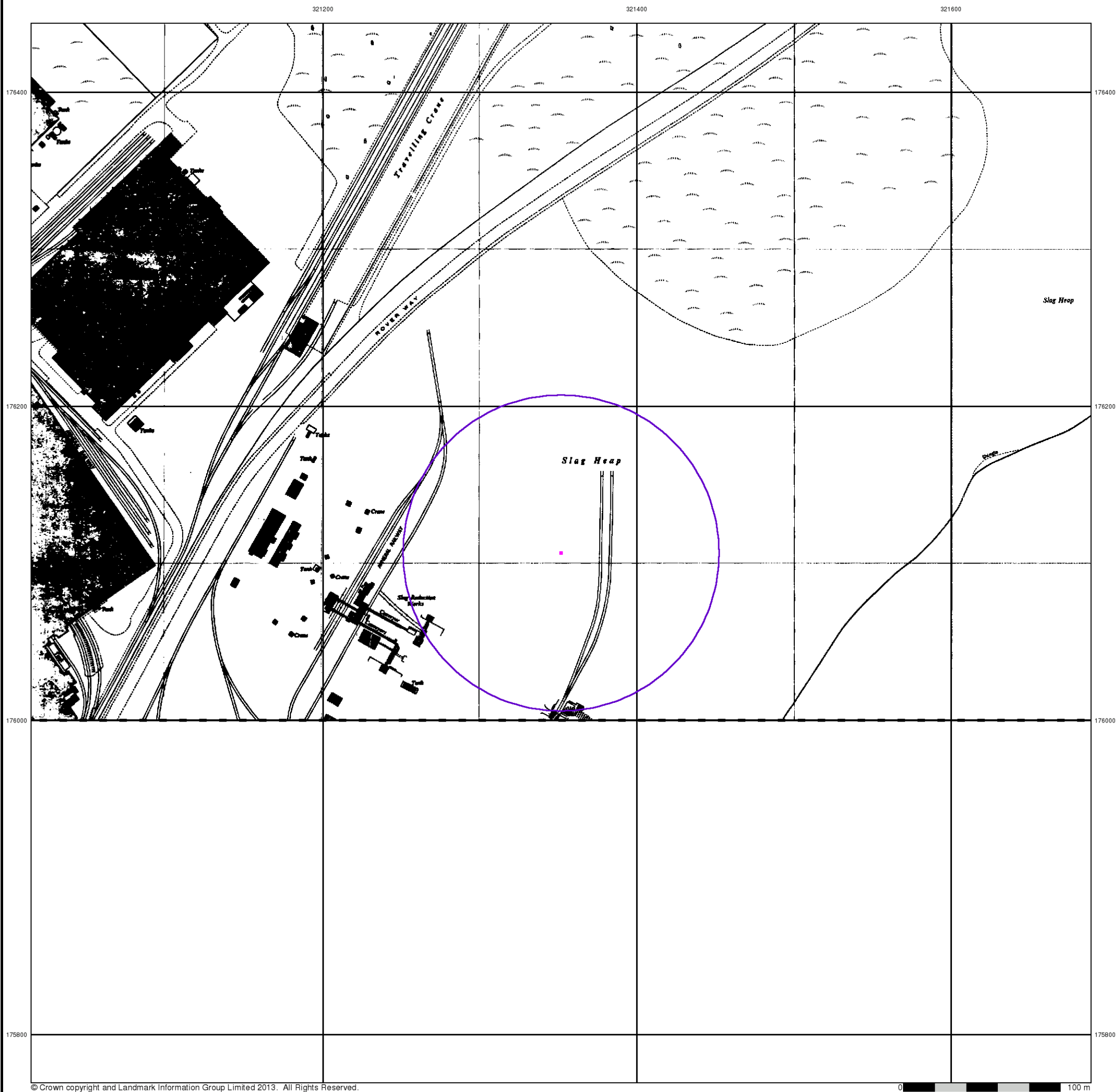
**Order Details**

Order Number: 50481054\_1\_1  
Customer Ref: 10652  
National Grid Reference: 321350, 176110  
Slice: A  
Site Area (Ha): 0.01  
Search Buffer (m): 100

**Site Details**

Site at 321350, 176100





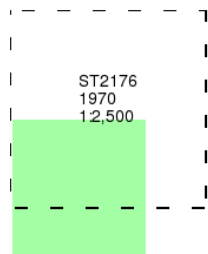
## Ordnance Survey Plan

Published 1970

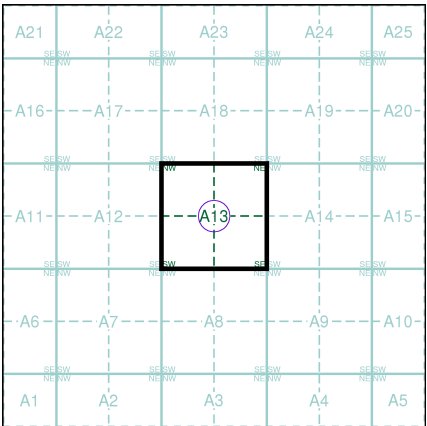
Source map scale - 1:2,500

The historical maps shown were reproduced from maps predominantly held at the scale adopted for England, Wales and Scotland in the 1840's. In 1854 the 1:2,500 scale was adopted for mapping urban areas and by 1896 it covered the whole of what were considered to be the cultivated parts of Great Britain. The published date given below is often some years later than the surveyed date. Before 1938, all OS maps were based on the Cassini Projection, with independent surveys of a single county or group of counties, giving rise to significant inaccuracies in outlying areas.

### Map Name(s) and Date(s)



### Historical Map - Segment A13



### Order Details

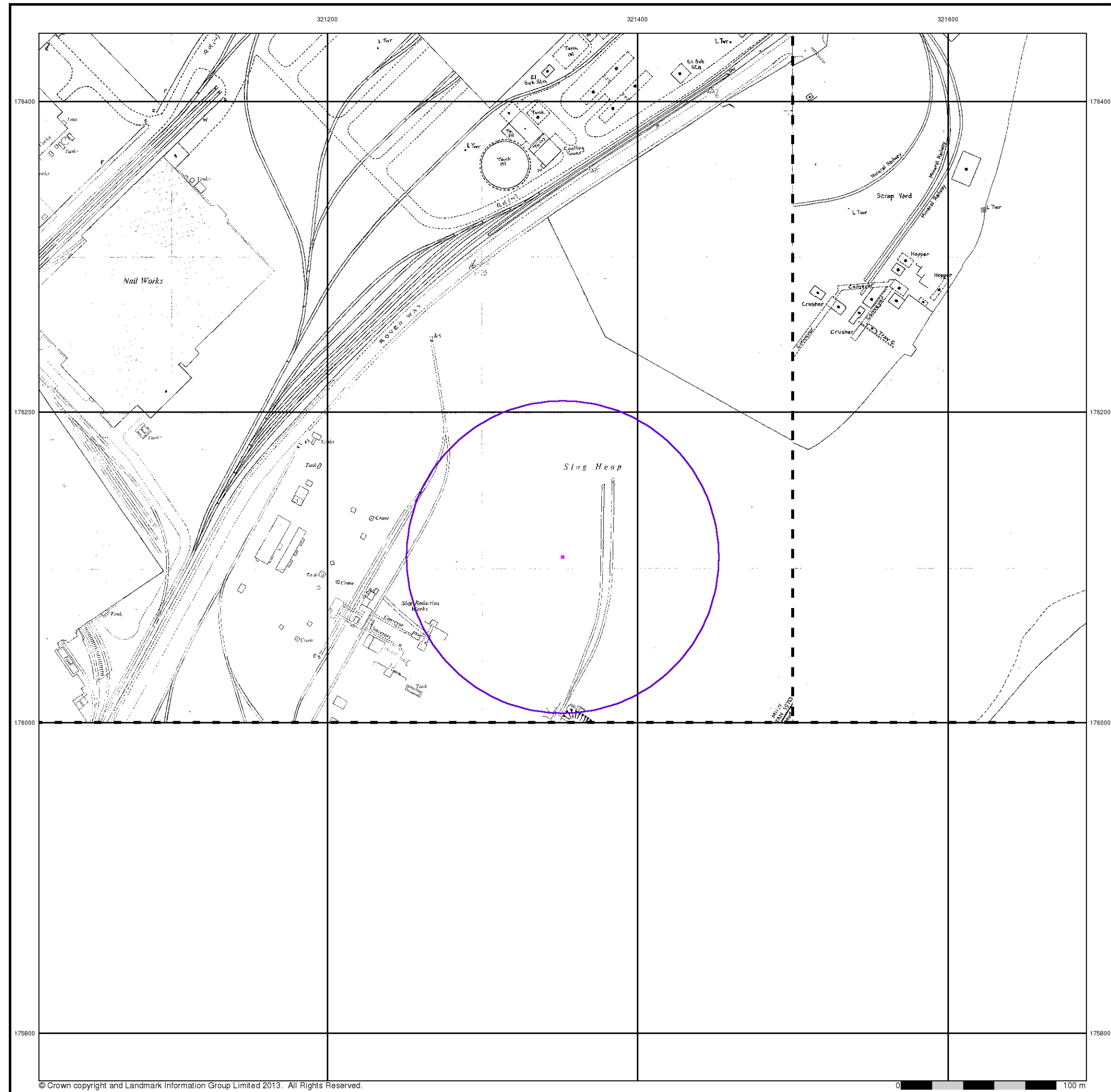
Order Number: 50481054\_1\_1  
Customer Ref: 10652  
National Grid Reference: 321350, 176110  
Slice: A  
Site Area (Ha): 0.01  
Search Buffer (m): 100

### Site Details

Site at 321350, 176100



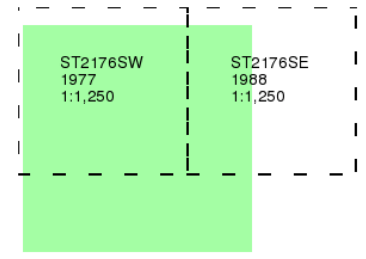
Tel: 0844 844 9952  
Fax: 0844 844 9951  
Web: [www.envirocheck.co.uk](http://www.envirocheck.co.uk)



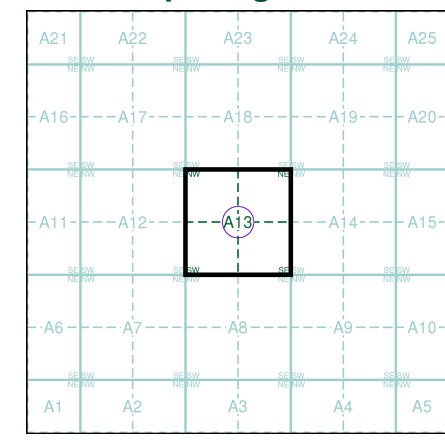
**Additional SIMs**  
**Published 1977 - 1988**  
**Source map scale - 1:1,250**

The SIM cards (Ordnance Survey's 'Survey of Information on Microfilm') are further, minor editions of mapping which were produced and published in between the main editions as an area was updated. They date from 1947 to 1994, and contain detailed information on buildings, roads and land-use. These maps were produced at both 1:2,500 and 1:1,250 scales.

**Map Name(s) and Date(s)**

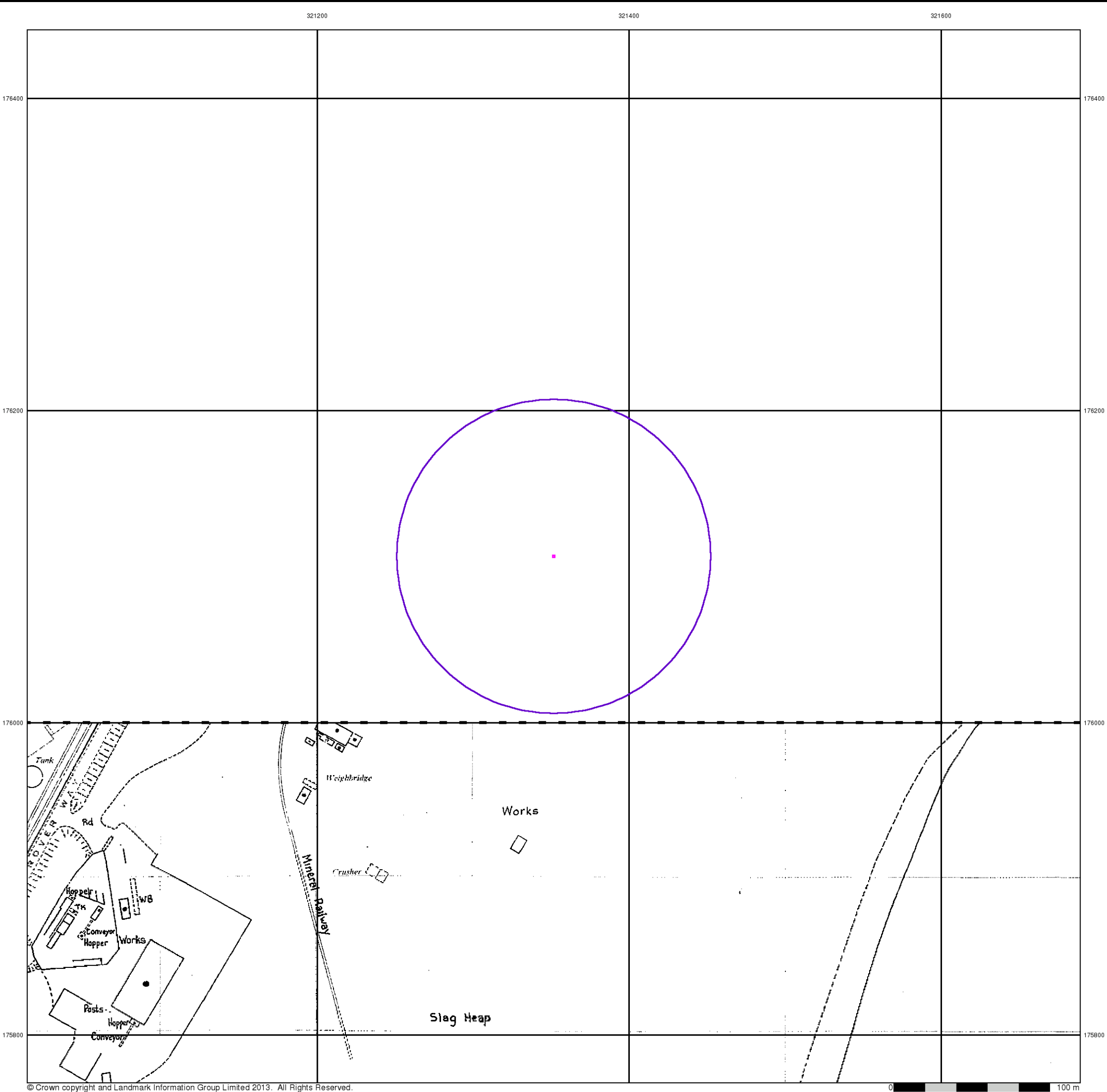


**Historical Map - Segment A13**



**Order Details**  
Order Number: 50481054\_1\_1  
Customer Ref: 10652  
National Grid Reference: 321350, 176110  
Slice: A  
Site Area (Ha): 0.01  
Search Buffer (m): 100

**Site Details**  
Site at 321350, 176100



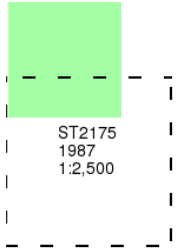
**Additional SIMs**

**Published 1987**

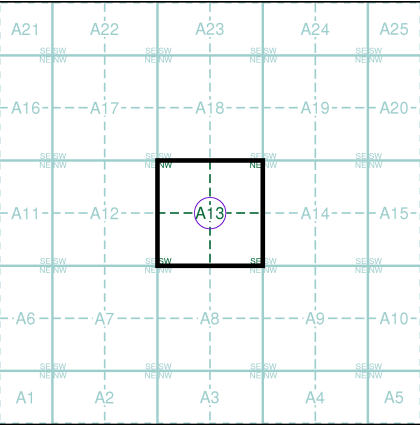
**Source map scale - 1:2,500**

The SIM cards (Ordnance Survey's 'Survey of Information on Microfilm') are further, minor editions of mapping which were produced and published in between the main editions as an area was updated. They date from 1947 to 1994, and contain detailed information on buildings, roads and land-use. These maps were produced at both 1:2,500 and 1:1,250 scales.

**Map Name(s) and Date(s)**



**Historical Map - Segment A13**



**Order Details**

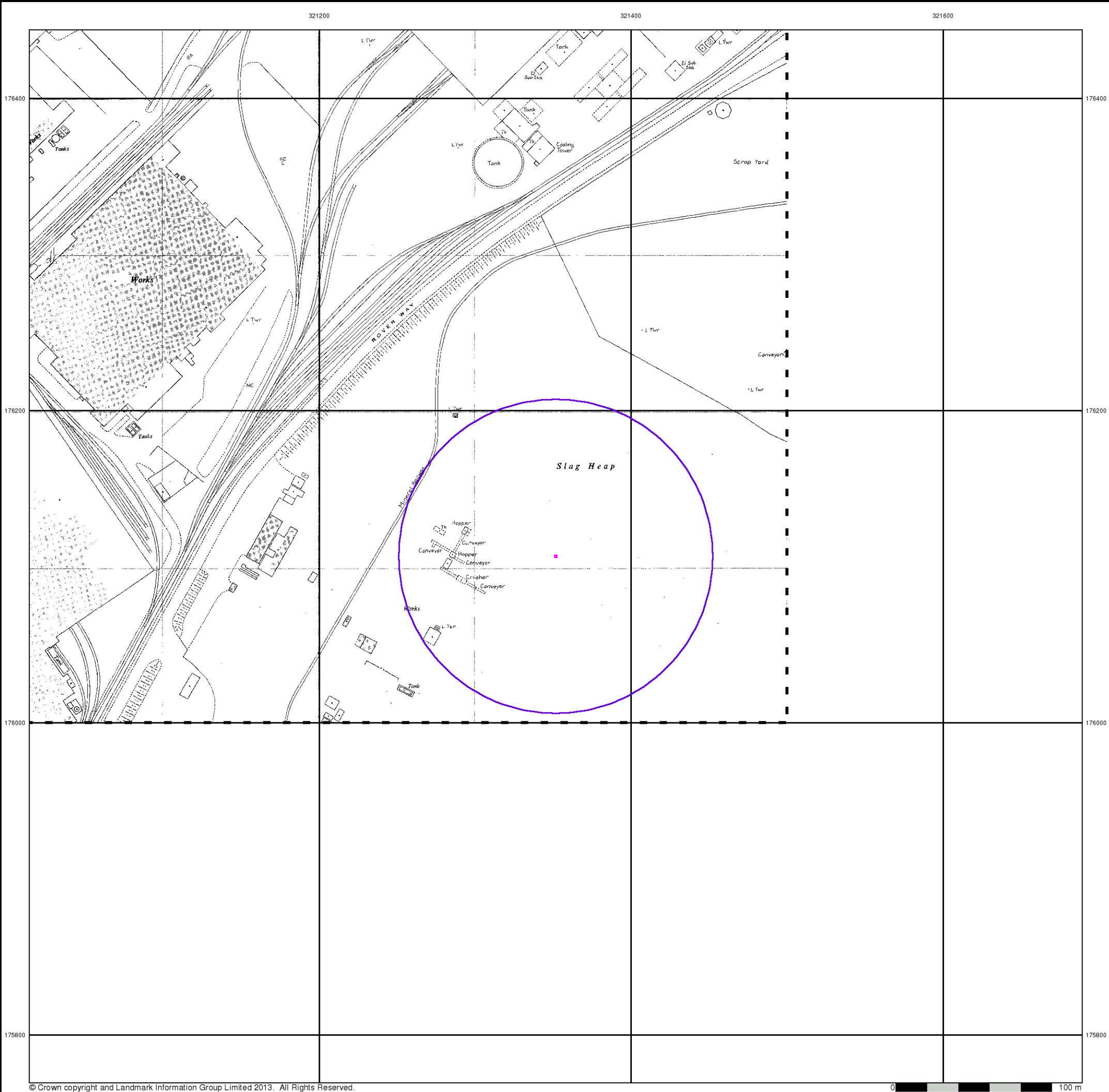
Order Number: 50481054\_1\_1  
Customer Ref: 10652  
National Grid Reference: 321350, 176110  
Slice: A  
Site Area (Ha): 0.01  
Search Buffer (m): 100

**Site Details**

Site at 321350, 176100



Tel: 0844 844 9952  
Fax: 0844 844 9951  
Web: www.envirocheck.co.uk



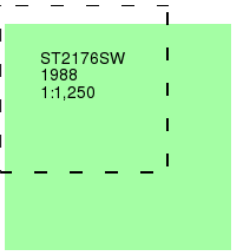
**Additional SIMs**

**Published 1988**

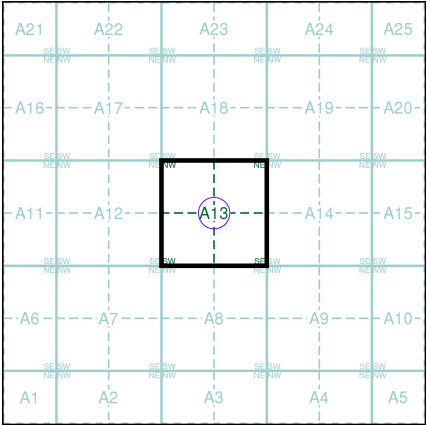
**Source map scale - 1:1,250**

The SIM cards (Ordnance Survey's 'Survey of Information on Microfilm') are further, minor editions of mapping which were produced and published in between the main editions as an area was updated. They date from 1947 to 1994, and contain detailed information on buildings, roads and land-use. These maps were produced at both 1:2,500 and 1:1,250 scales.

**Map Name(s) and Date(s)**



**Historical Map - Segment A13**



**Order Details**

Order Number: 50481054\_1\_1  
Customer Ref: 10652  
National Grid Reference: 321350, 176110  
Slice: A  
Site Area (Ha): 0.01  
Search Buffer (m): 100

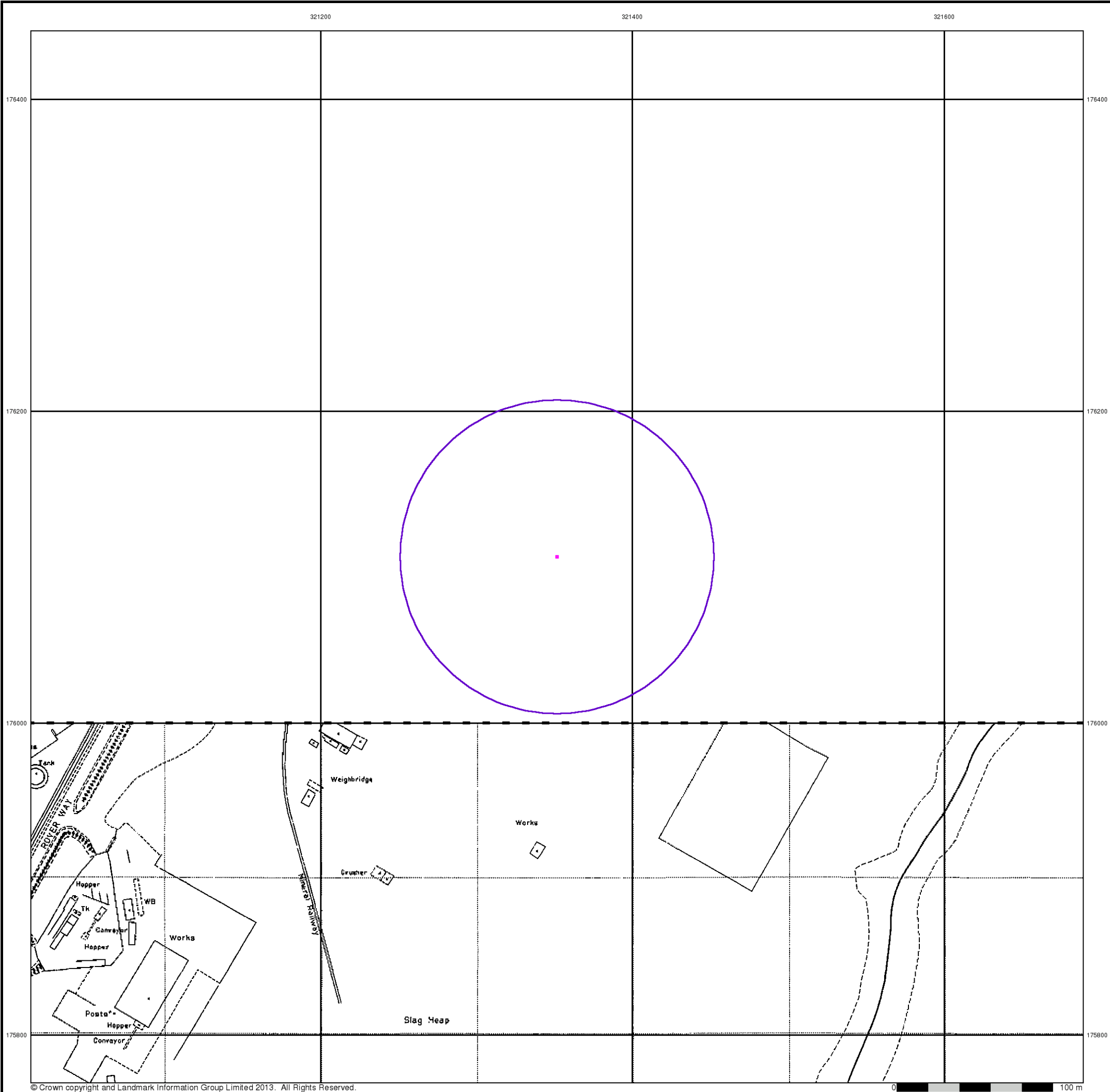
**Site Details**

Site at 321350, 176100



Tel: 0844 844 9952  
Fax: 0844 844 9951  
Web: www.envirocheck.co.uk





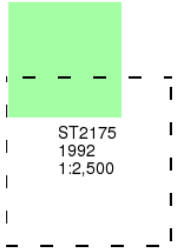
**Large-Scale National Grid Data**

**Published 1992**

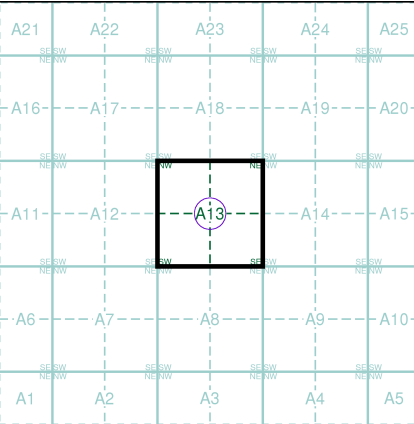
**Source map scale - 1:2,500**

'Large Scale National Grid Data' superseded SIM cards (Ordnance Survey's 'Survey of Information on Microfilm') in 1992, and continued to be produced until 1999. These maps were the fore-runners of digital mapping and so provide detailed information on houses and roads, but tend to show less topographic features such as vegetation. These maps were produced at both 1:2,500 and 1:1,250 scales.

**Map Name(s) and Date(s)**



**Historical Map - Segment A13**

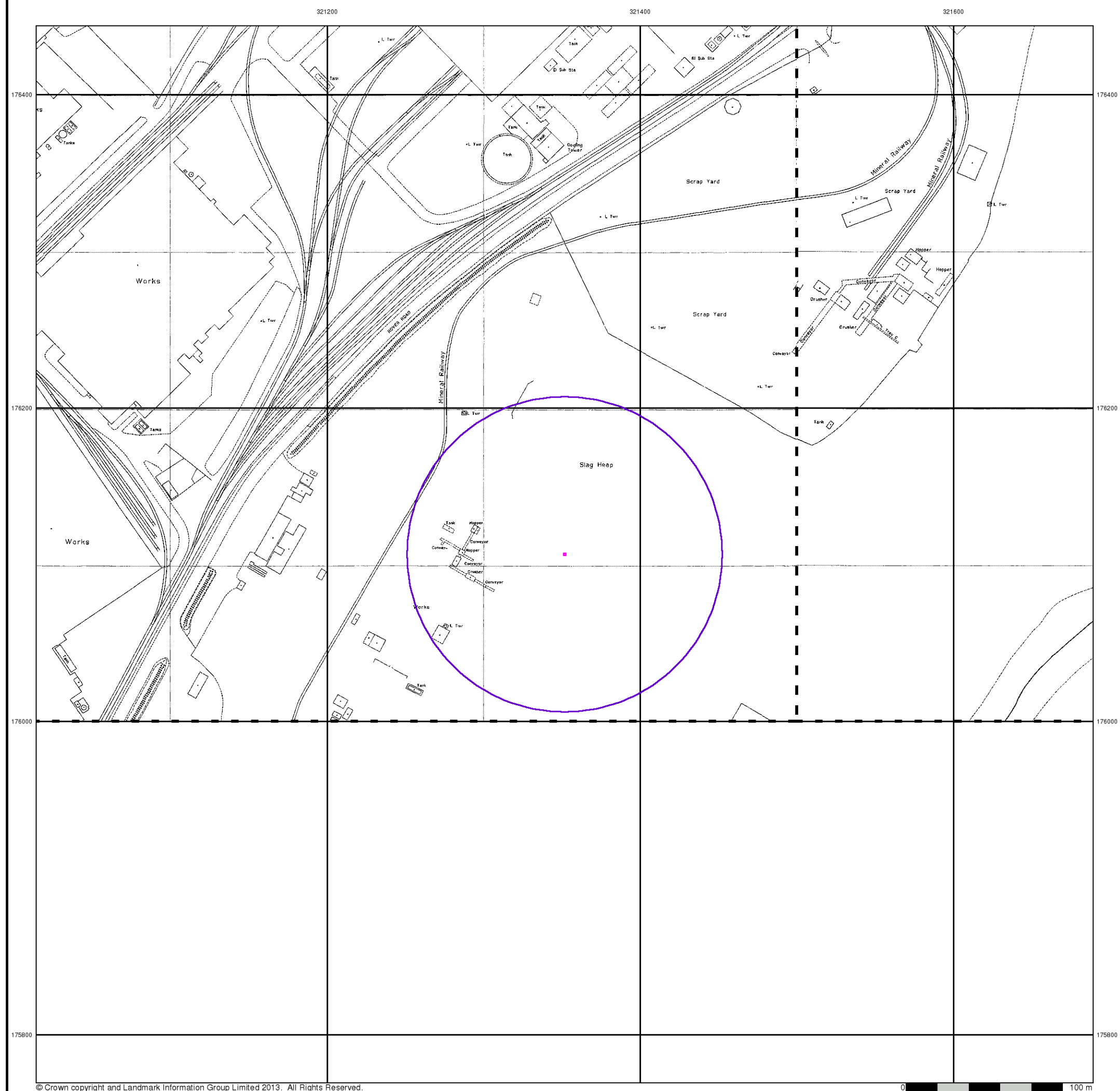


**Order Details**

Order Number: 50481054\_1\_1  
Customer Ref: 10652  
National Grid Reference: 321350, 176110  
Slice: A  
Site Area (Ha): 0.01  
Search Buffer (m): 100

**Site Details**

Site at 321350, 176100



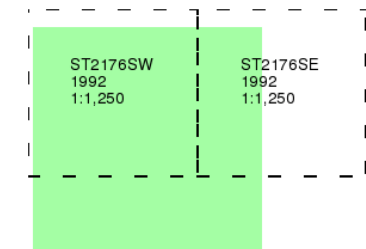
## Large-Scale National Grid Data

Published 1992

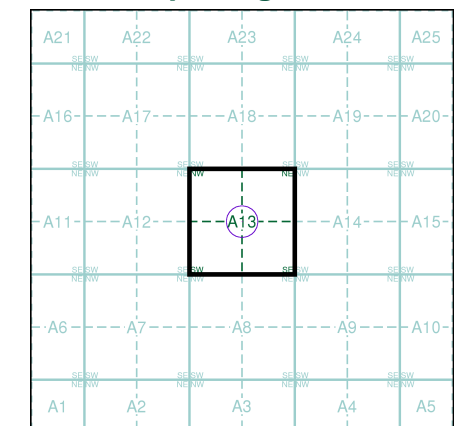
**Source map scale - 1:1,250**

'Large Scale National Grid Data' superseded SIM cards (Ordnance Survey's 'Survey of Information on Microfilm') in 1992, and continued to be produced until 1999. These maps were the fore-runners of digital mapping and so provide detailed information on houses and roads, but tend to show less topographic features such as vegetation. These maps were produced at both 1:2,500 and 1:1,250 scales.

## Map Name(s) and Date(s)



## Historical Map - Segment A13

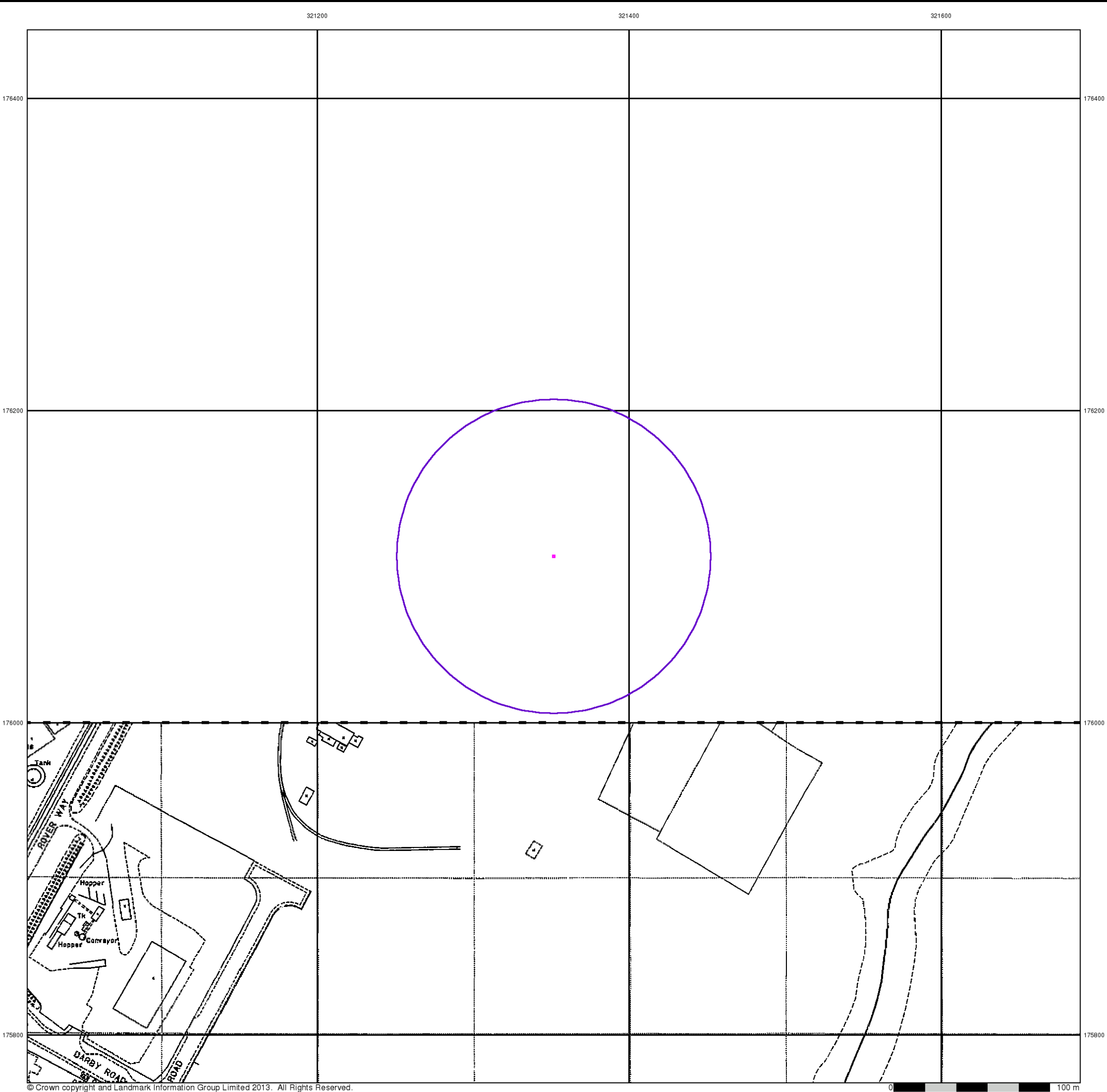


## Order Details

Order Number:	50481054_1_1
Customer Ref:	10652
National Grid Reference:	321350, 176110
Slice:	A
Site Area (Ha):	0.01
Search Buffer (m):	100

## Site Details

Site at 321350, 176100



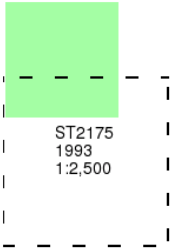
Large-Scale National Grid Data

Published 1993

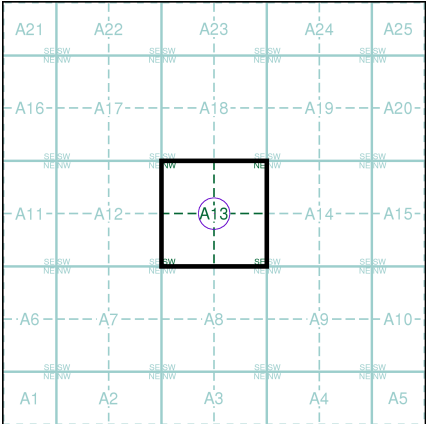
Source map scale - 1:2,500

'Large Scale National Grid Data' superseded SIM cards (Ordnance Survey's 'Survey of Information on Microfilm') in 1992, and continued to be produced until 1999. These maps were the fore-runners of digital mapping and so provide detailed information on houses and roads, but tend to show less topographic features such as vegetation. These maps were produced at both 1:2,500 and 1:1,250 scales.

Map Name(s) and Date(s)



Historical Map - Segment A13



Order Details

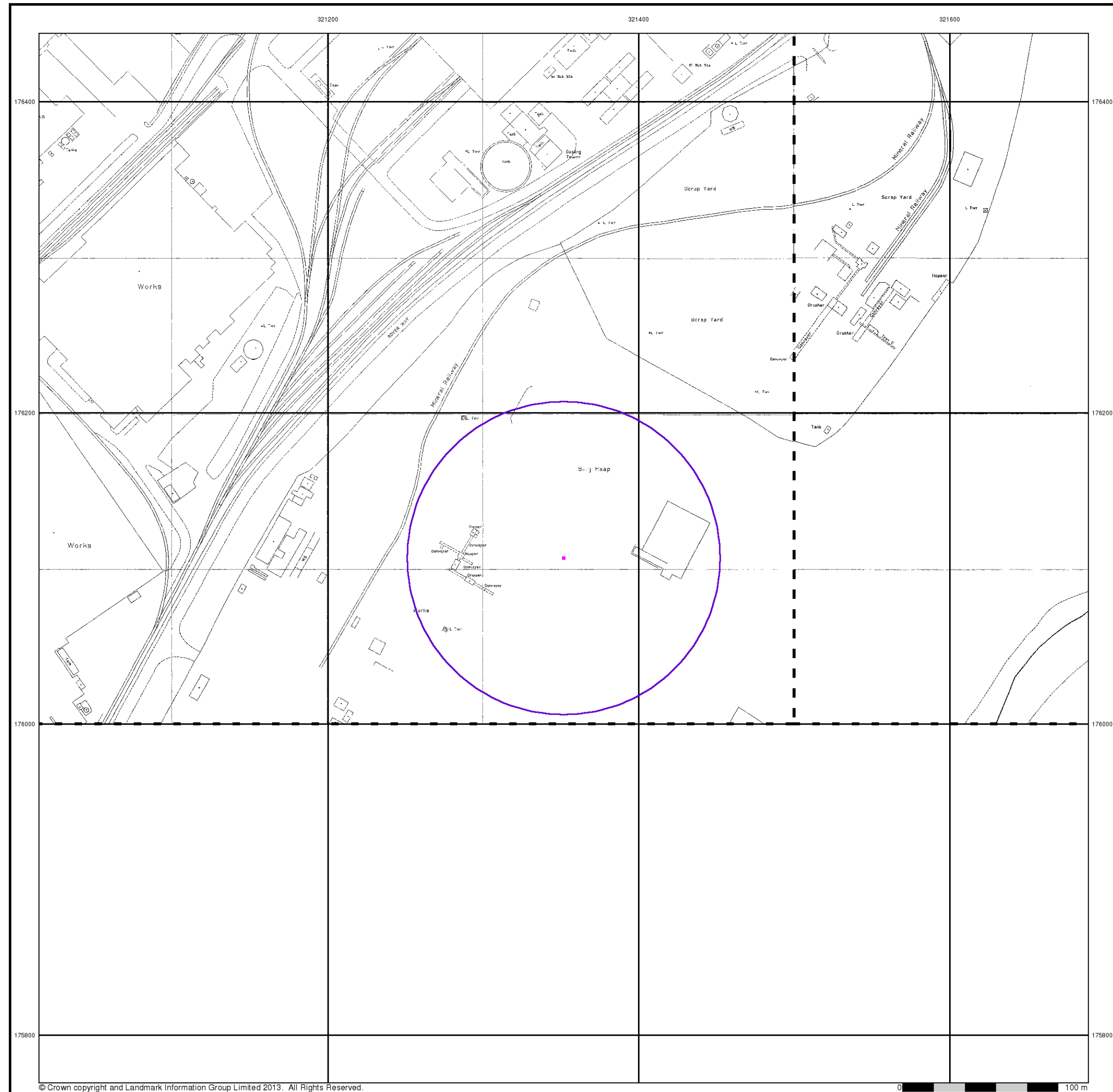
Order Number: 50481054\_1\_1  
Customer Ref: 10652  
National Grid Reference: 321350, 176110  
Slice: A  
Site Area (Ha): 0.01  
Search Buffer (m): 100

Site Details

Site at 321350, 176100



Tel: 0844 844 9952  
Fax: 0844 844 9951  
Web: www.envirocheck.co.uk



© Crown copyright and Landmark Information Group Limited 2013. All Rights Reserved.

0 100 m

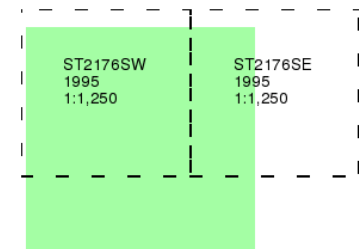
## Large-Scale National Grid Data

Published 1995

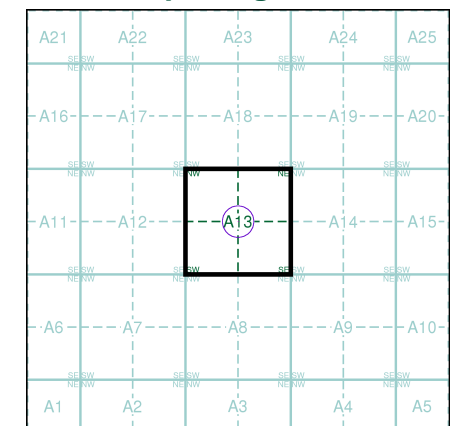
Source map scale - 1:1,250

'Large Scale National Grid Data' superseded SIM cards (Ordnance Survey's 'Survey of Information on Microfilm') in 1992, and continued to be produced until 1999. These maps were the fore-runners of digital mapping and so provide detailed information on houses and roads, but tend to show less topographic features such as vegetation. These maps were produced at both 1:2,500 and 1:1,250 scales.

### Map Name(s) and Date(s)



### Historical Map - Segment A13



### Order Details

Order Number: 50481054\_1\_1  
Customer Ref: 10652  
National Grid Reference: 321350, 176110  
Slice: A  
Site Area (Ha): 0.01  
Search Buffer (m): 100

### Site Details

Site at 321350, 176100



Tel: 0844 844 9952  
Fax: 0844 844 9951  
Web: www.envirocheck.co.uk