

© Crown copyright. All Rights Reserved. Licence Number 100022432.

10k Raster Mapping

Published 2006

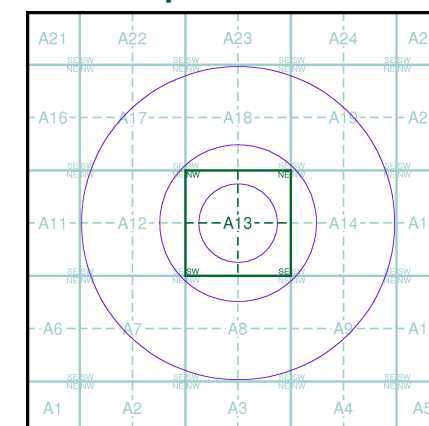
Source map scale - 1:10,000

The historical maps shown were produced from the Ordnance Survey's 1:10,000 colour raster mapping. These maps are derived from Landplan which replaced the old 1:10,000 maps originally published in 1970. The data is highly detailed showing buildings, fences and field boundaries as well as all roads, tracks and paths. Road names are also included together with the relevant road number and classification. Boundary information depiction includes county, unitary authority, district, civil parish and constituency.

Map Name(s) and Date(s)

ST27NW
2006
1:10,000
ST27SW
2006
1:10,000

Historical Map - Slice A



Order Details

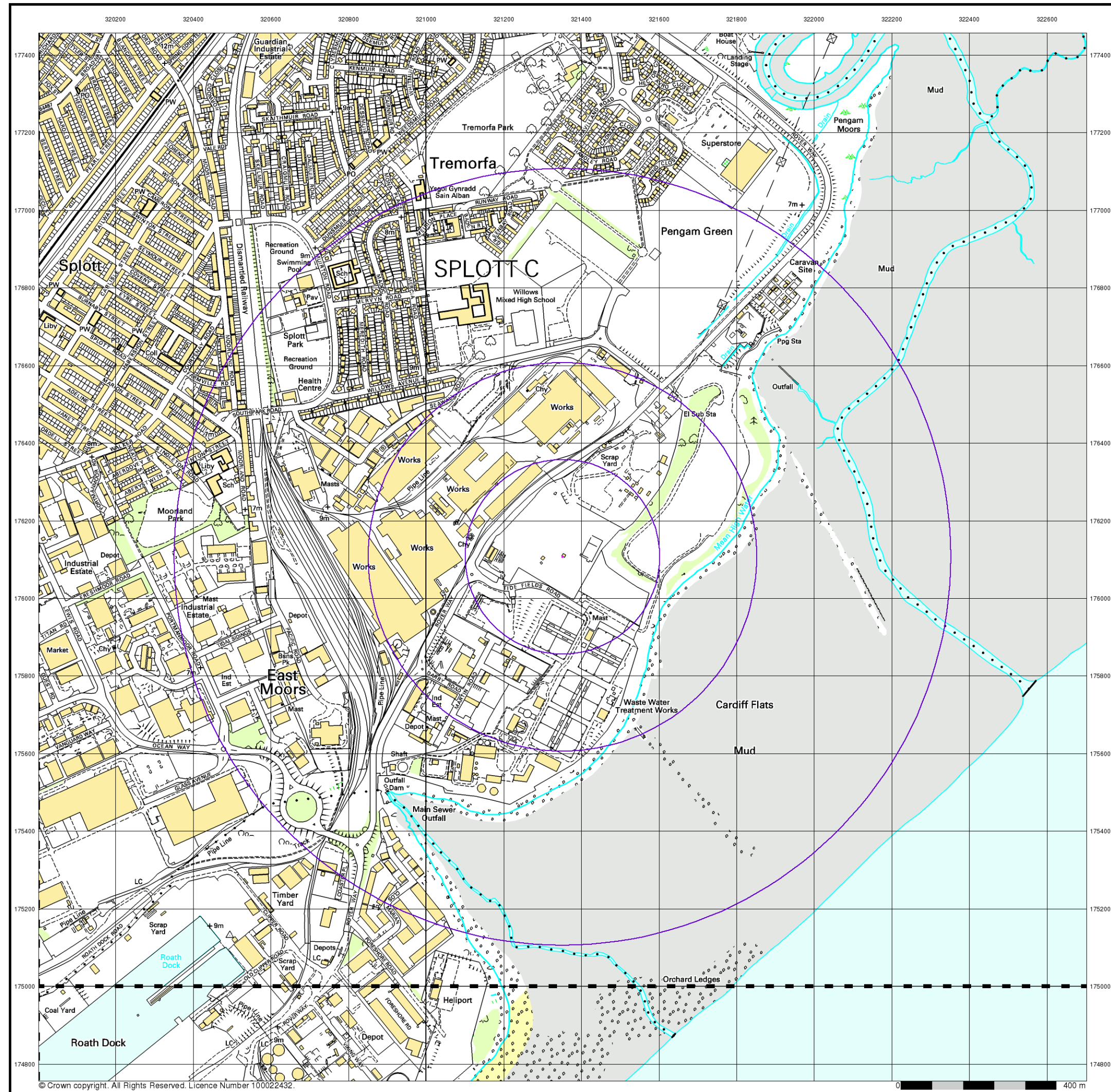
Order Number: 50481054_1_1
Customer Ref: 10652
National Grid Reference: 321350, 176110
Slice: A
Site Area (Ha): 0.01
Search Buffer (m): 1000

Site Details

Site at 321350, 176100



Tel: 0844 844 9952
Fax: 0844 844 9951
Web: www.envirocheck.co.uk



10k Raster Mapping

Published 2013

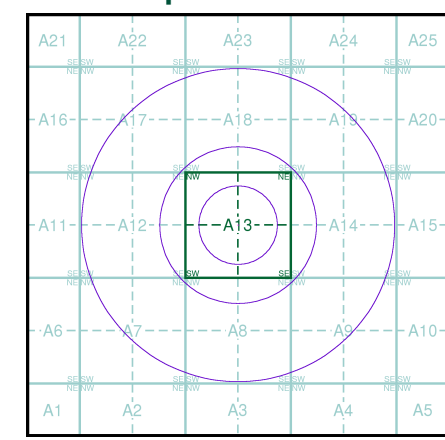
Source map scale - 1:10,000

The historical maps shown were produced from the Ordnance Survey's 1:10,000 colour raster mapping. These maps are derived from Landplan which replaced the old 1:10,000 maps originally published in 1970. The data is highly detailed showing buildings, fences and field boundaries as well as all roads, tracks and paths. Road names are also included together with the relevant road number and classification. Boundary information depiction includes county, unitary authority, district, civil parish and constituency.

Map Name(s) and Date(s)

ST27NW	2013
1:10,000	
ST27SW	2013
1:10,000	

Historical Map - Slice A



Order Details

Order Number: 50481054_1_1
Customer Ref: 10652
National Grid Reference: 321350, 176110
Slice: A
Site Area (Ha): 0.01
Search Buffer (m): 1000

Site Details

Site at 321350, 176100