

General

- Specified Site
- Specified Buffer(s)
- Bearing Reference Point

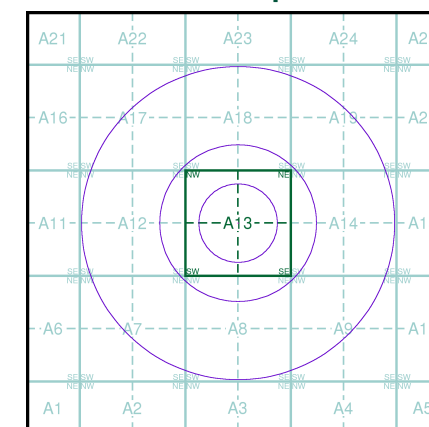
OS Water Network Data

- | | |
|--------------|-------------------------|
| Canal | Drain |
| Reservoir | Other |
| Foreshore | Lake |
| Marsh | Transfer |
| Tidal River | Lock Or Flight Of Locks |
| Inland River | Sea |

Contours (height in meters)

- Standard Contour 105 100 95
- Master Contour
- Spot Height 167.3
- MLW Mean Low Water
- MHW Mean High Water

OS Water Network Map - Slice A

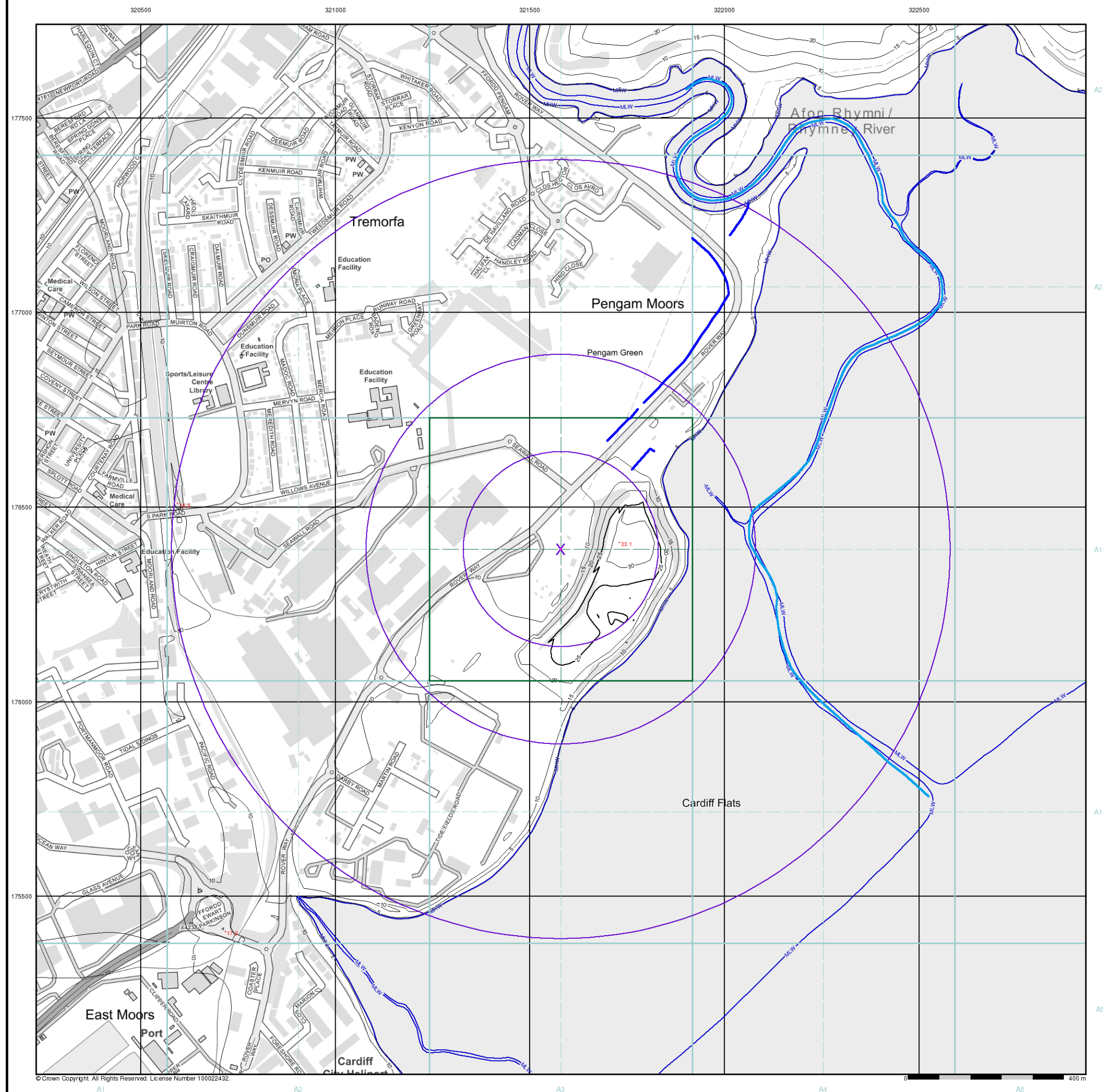


Order Details

Order Number: 188504369_1_1
 Customer Ref: 14958-DE
 National Grid Reference: 321580, 176390
 Slice: A
 Site Area (Ha): 0.01
 Search Buffer (m): 1000

Site Details

Site at 321570, 176410





General

- Specified Site
- Specified Buffer(s)
- Bearing Reference Point

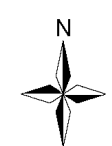
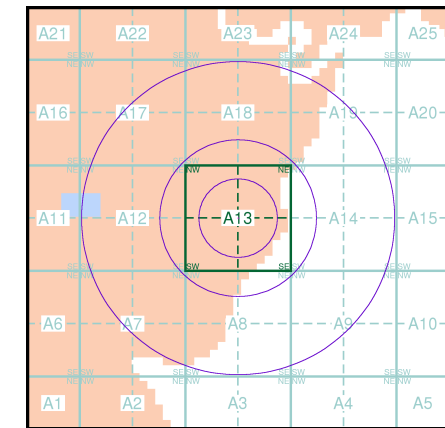
Risk of Flooding from Surface Water

- High - 30 Year Return
- Medium - 100 Year Return
- Low - 1000 Year Return

Suitability

- See the suitability map below
- National to county
 - County to town
 - Town to street
 - Street to parcels of land
 - Property

E/NRW Suitability Map - Slice A



Order Details

Order Number: 188504369_1_1
Customer Ref: 14958-DE
National Grid Reference: 321580, 176390
Slice: A
Site Area (Ha): 0.01
Search Buffer (m): 1000

Site Details

Site at 321570, 176410



Tel: 0844 844 9952
Fax: 0844 844 9951
Web: www.envirocheck.co.uk

