

257800E

258000E

258200E

258400E

258600E



Low water line

High water line


P1-TP-001

P1-TP-002 P1-DCP-001  
+P1-HP-001P1-TP-003 P1-DCP-002  
+P1-HP-002P1-TP-004 P1-DCP-003  
+P1-HP-003P1-TP-005 P1-DCP-004  
+P1-HP-004P1-TP-006 P1-DCP-005  
+P1-HP-005P1-TP-007 P1-DCP-006  
+P1-HP-006P1-TP-008 P1-DCP-007  
+P1-HP-007


P1-TP-009


## Legend

GI

 Area of geophysical and bathymetric survey

GI Locations - Phase 1

 Dynamic Cone Penetration + Hand Dug Inspection Pit (for sampling)

 Machine Excavated Trial Pit (No sampling)

Site

 Site Boundary

Note: Blue water surface shown is indicative and shown at a level above low water mark. Note all trial pits and hand dug inspection pits are to be undertaken above low water in the dry.

0 50 100 m



Member of the SNC-Lavalin Group

CLIENT

Cyngor Sir Ceredigion County Council

PROJECT

Aberystwyth Coastal Defences

TITLE

Exploratory Hole Plan - North Beach - Phase 1

OpenStreetMap standard mapping - <https://www.openstreetmap.org>