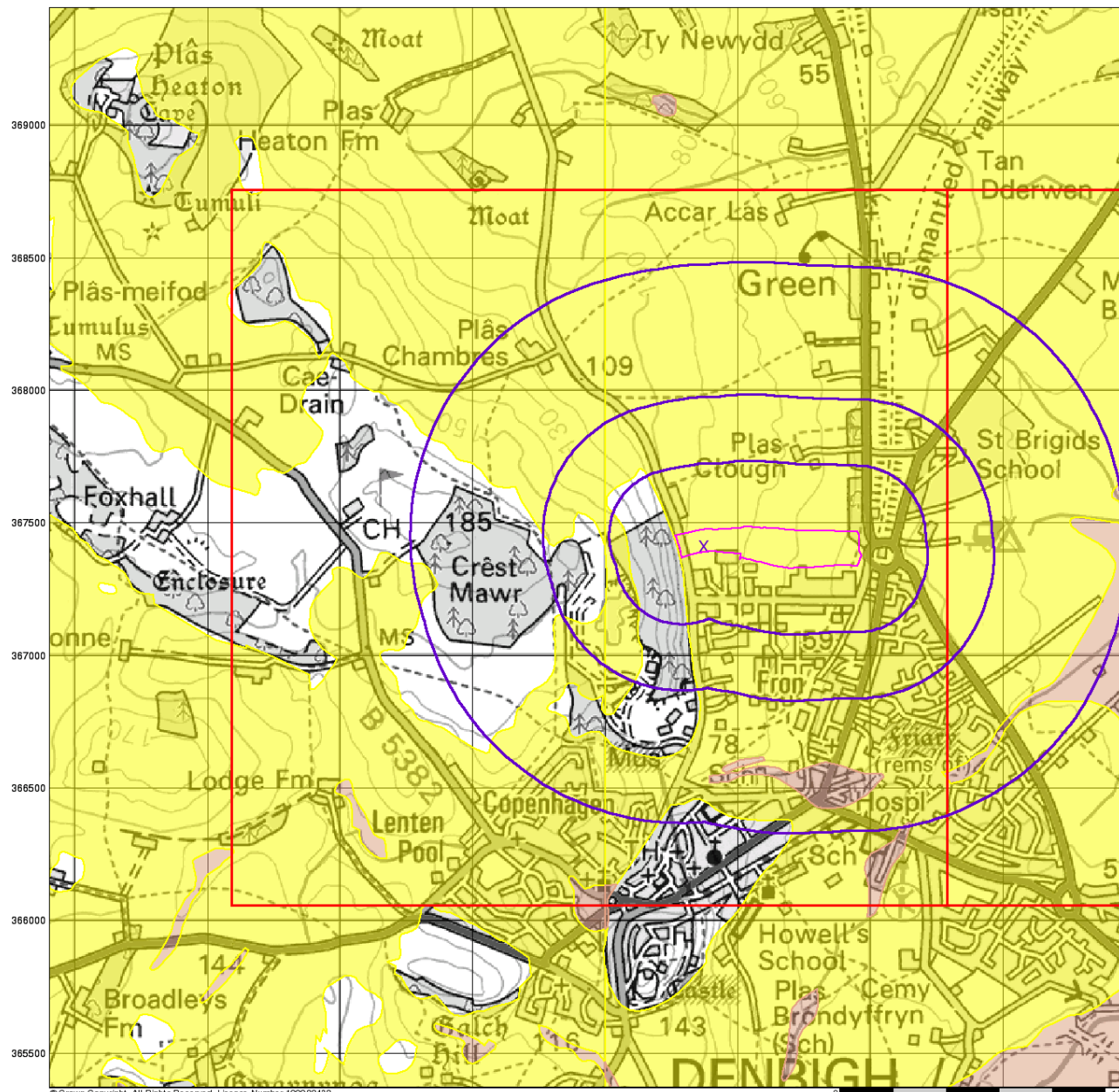


303000 303500 304000 304500 305000 305500 306000 306500



© Crown Copyright. All Rights Reserved. License Number 100022432

Envirocheck®

LANDMARK INFORMATION GROUP®

Superficial Aquifer Designation

General

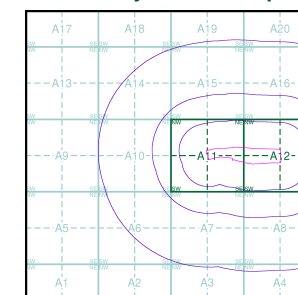
- Specified Site
- Specified Buffer(s)
- Bearing Reference Point
- Slice
- Map ID

Agency and Hydrological

Geological Classes

- Principal Aquifer
- Secondary A Aquifer
- Secondary B Aquifer
- Secondary Undifferentiated
- Unproductive Strata
- Unknown
- Unknown (Lakes and Landslip)

Site Sensitivity Context Map - Slice A



Order Details

Order Number: 198045712_1_1
Customer Ref: Colomendy Extension
National Grid Reference: 305370, 367410
Slice: A
Site Area (Ha): 8.04
Search Buffer (m): 1000

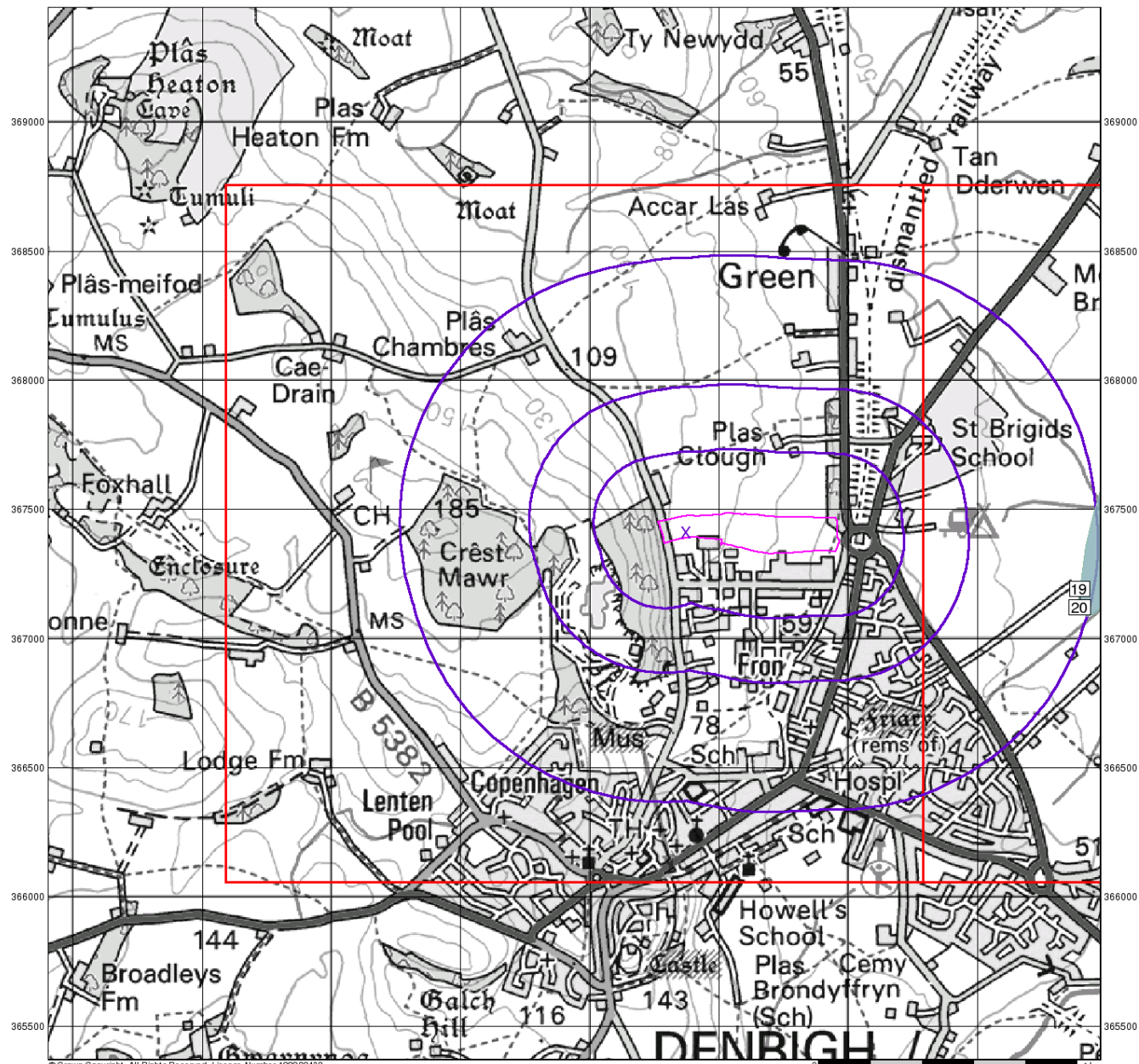
Site Details

Site at, Denbigh/Dinbych, Denbighshire

Landmark®
INFORMATION GROUP

Tel: 0844 844 9952
Fax: 0844 844 9951
Web: www.envirocheck.co.uk

303000 303500 304000 304500 305000 305500 306000 306500



© Crown Copyright. All Rights Reserved. License Number 100022432

Envirocheck®

LANDMARK INFORMATION GROUP®

Source Protection Zones

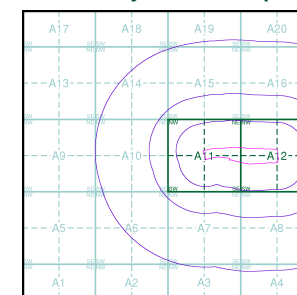
General

- Specified Site
- Specified Buffer(s)
- Bearing Reference Point
- Slice
- Map ID

Agency and Hydrological

- Inner zone (Zone 1)
- Inner zone - subsurface activity only (Zone 1c)
- Outer zone (Zone 2)
- Outer zone - subsurface activity only (Zone 2c)
- Total catchment (Zone 3)
- Total catchment - subsurface activity only (Zone 3c)
- Special interest (Zone 4)

Site Sensitivity Context Map - Slice A



Order Details

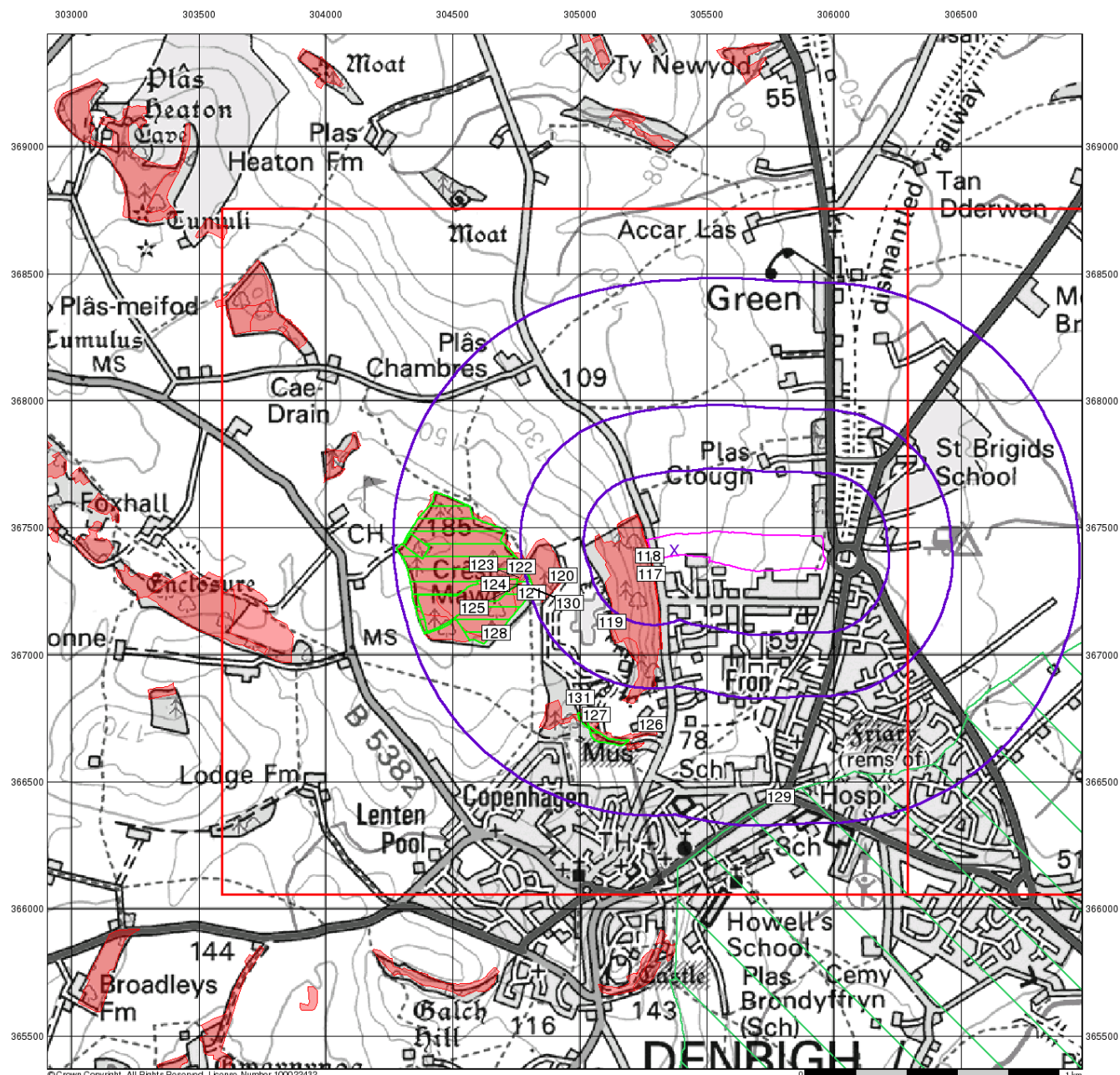
Order Number: 198045712_1_1
 Customer Ref: Colomendy Extension
 National Grid Reference: 305370, 367410
 Slice: A
 Site Area (Ha): 8.04
 Search Buffer (m): 1000

Site Details

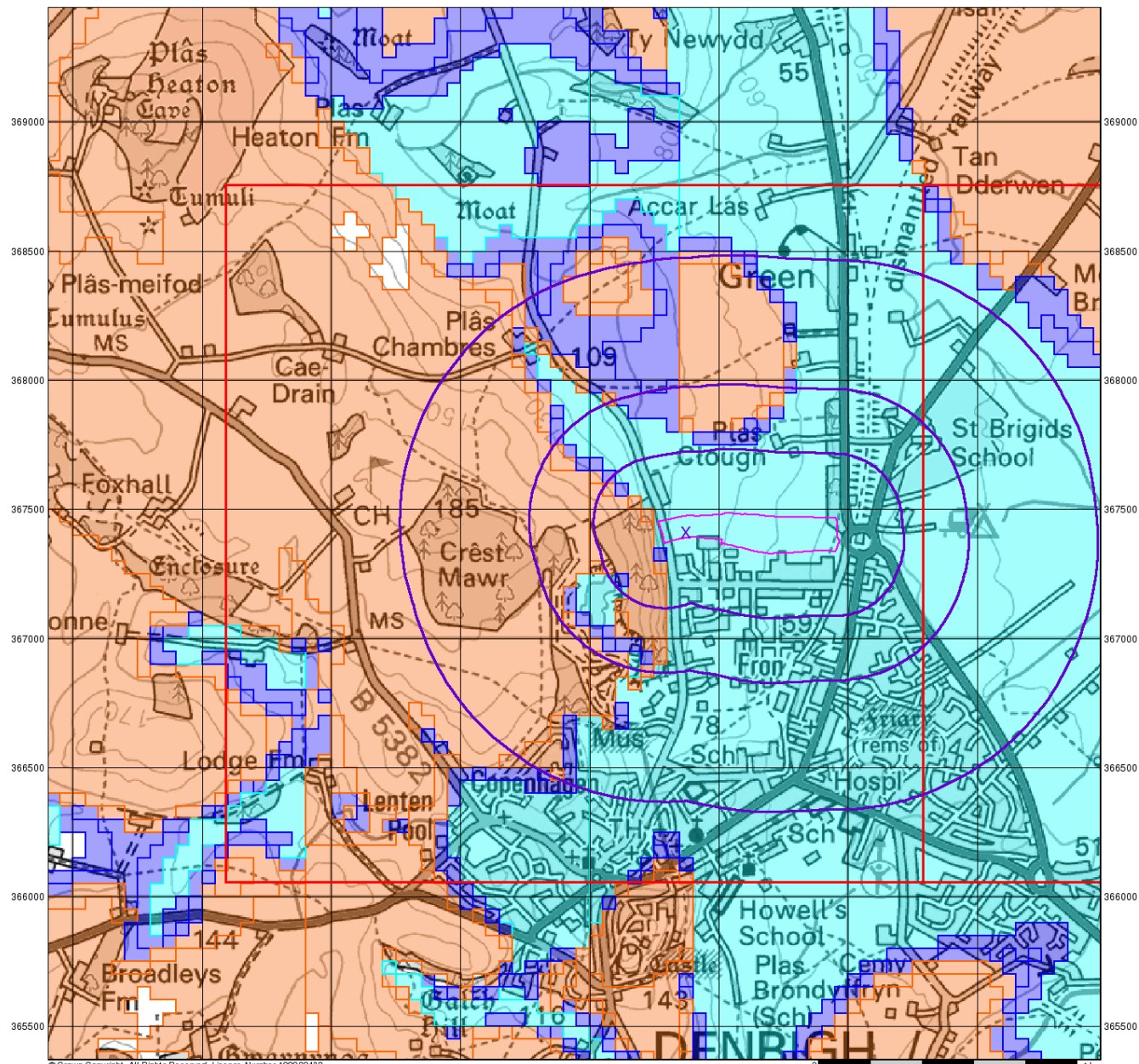
Site at, Denbigh/Dinbych, Denbighshire

Landmark®
 INFORMATION GROUP

Tel: 0844 844 9952
 Fax: 0844 844 9951
 Web: www.envirocheck.co.uk



303000 303500 304000 304500 305000 305500 306000 306500



© Crown Copyright. All Rights Reserved. License Number 100022432

0 1 km

Envirocheck®

LANDMARK INFORMATION GROUP®

BGS Flood GFS Data

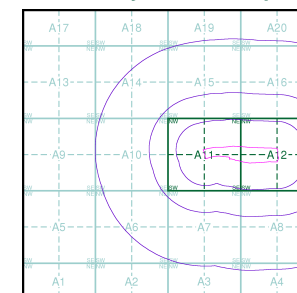
General

- Specified Site
- Specified Buffer(s)
- Bearing Reference Point
- Slice

Agency and Hydrological (Flood)

- Limited Potential for Groundwater Flooding to Occur
- Potential for Groundwater Flooding of Property Situated Below Ground Level
- Potential for Groundwater Flooding to Occur at Surface

Site Sensitivity Context Map - Slice A



Order Details

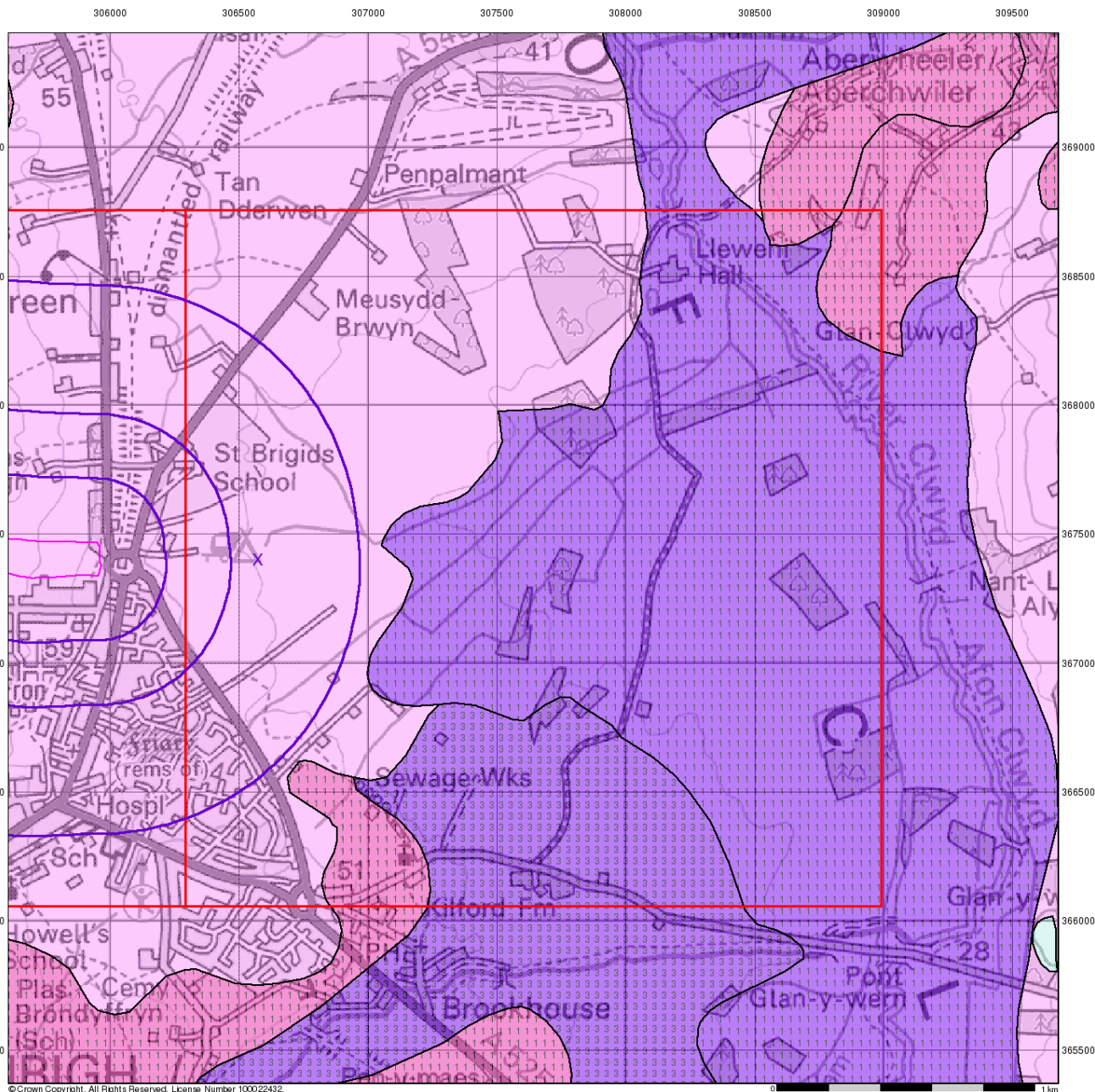
Order Number: 198045712_1_1
Customer Ref: Colomendy Extension
National Grid Reference: 305370, 367410
Slice: A
Site Area (Ha): 8.04
Search Buffer (m): 1000

Site Details

Site at, Denbigh/Dinbych, Denbighshire

Landmark®
LANDMARK INFORMATION GROUP

Tel: 0844 844 9952
Fax: 0844 844 9951
Web: www.envirocheck.co.uk



© Crown Copyright. All Rights Reserved. License Number 100022432.

Envirocheck[®]

LANDMARK INFORMATION GROUP[®]

Groundwater Vulnerability

General

- Specified Site
- Specified Buffer(s)
- Bearing Reference Point
- Slice
- Map ID

Agency and Hydrological

Geological Classes

Major Aquifer (Highly Permeable)

Minor Aquifer (Variably Permeable)

Non Aquifer (Negligibly Permeable)

Water or Sea

Drift Deposit

Soil Classes

High (H) 1, 2, 3, U

Intermediate (I) 1, 2

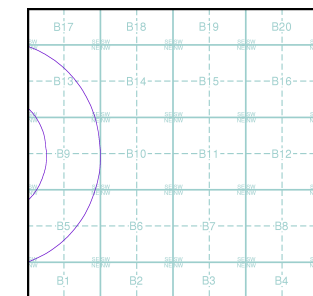
Low

High (H) 1, 2, 3, U

Intermediate (I) 1, 2

Low

Site Sensitivity Context Map - Slice B



Order Details

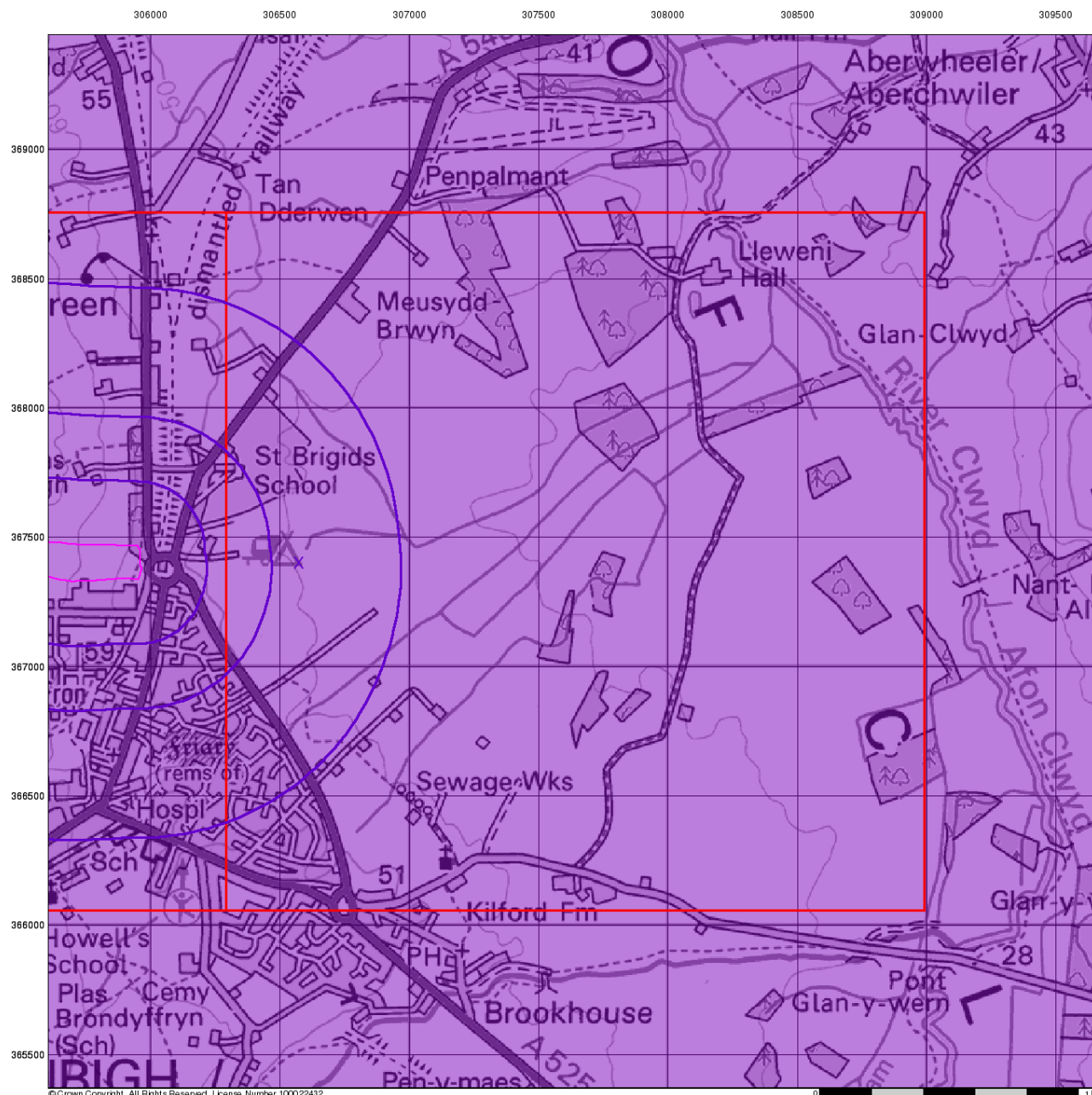
Order Number: 198045712_1_1
 Customer Ref: Colomendy Extension
 National Grid Reference: 306570, 367400
 Slice: B
 Site Area (Ha): 8.04
 Search Buffer (m): 1000

Site Details

Site at, Denbigh/Dinbych, Denbighshire

Landmark[®]
 INFORMATION GROUP

Tel: 0844 844 9952
 Fax: 0844 844 9951
 Web: www.envirocheck.co.uk



© Crown Copyright. All Rights Reserved. License Number 100022432.

Envirocheck[®]

LANDMARK INFORMATION GROUP[®]

Bedrock Aquifer Designation

General

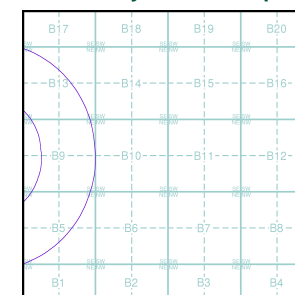
- Specified Site
- Specified Buffer(s)
- Bearing Reference Point
- Slice
- Map ID

Agency and Hydrological

Geological Classes

- Principal Aquifer
- Secondary A Aquifer
- Secondary B Aquifer
- Secondary Undifferentiated
- Unproductive Strata
- Unknown
- Unknown (Lakes and Landslip)

Site Sensitivity Context Map - Slice B



Order Details

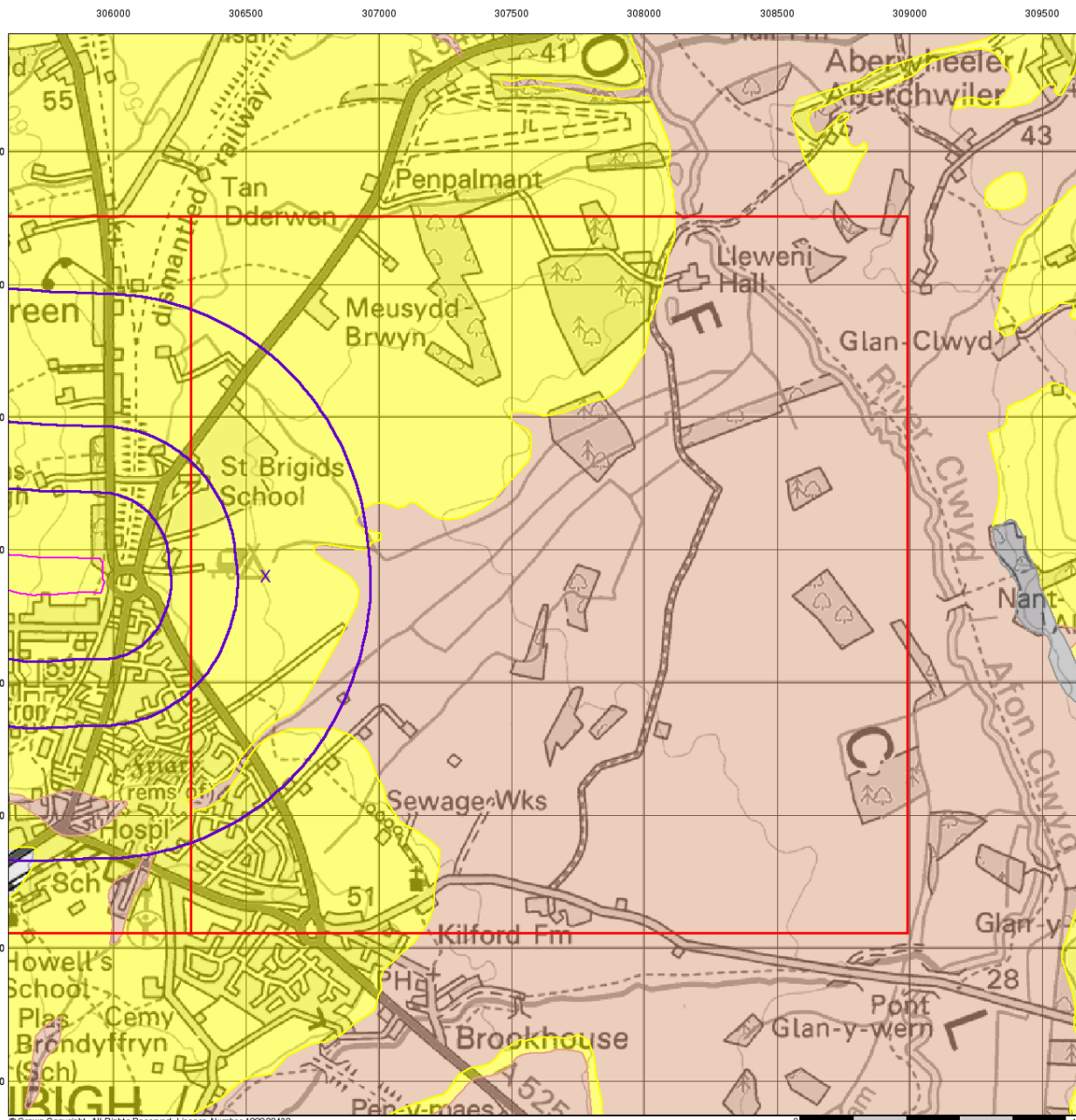
Order Number: 198045712_1_1
 Customer Ref: Colomendy Extension
 National Grid Reference: 306570, 367400
 Slice: B
 Site Area (Ha): 8.04
 Search Buffer (m): 1000

Site Details

Site at, Denbigh/Dinbych, Denbighshire

Landmark[®]
 LANDMARK INFORMATION GROUP

Tel: 0844 844 9952
 Fax: 0844 844 9951
 Web: www.envirocheck.co.uk



© Crown Copyright. All Rights Reserved. License Number 100022432.

Envirocheck[®]

LANDMARK INFORMATION GROUP[®]

Superficial Aquifer Designation

General

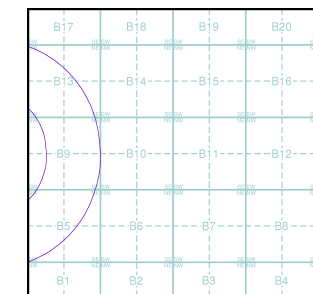
- Specified Site
- Specified Buffer(s)
- Bearing Reference Point
- Slice
- Map ID

Agency and Hydrological

Geological Classes

- Principal Aquifer
- Secondary A Aquifer
- Secondary B Aquifer
- Secondary Undifferentiated
- Unproductive Strata
- Unknown
- Unknown (Lakes and Landslip)

Site Sensitivity Context Map - Slice B



Order Details

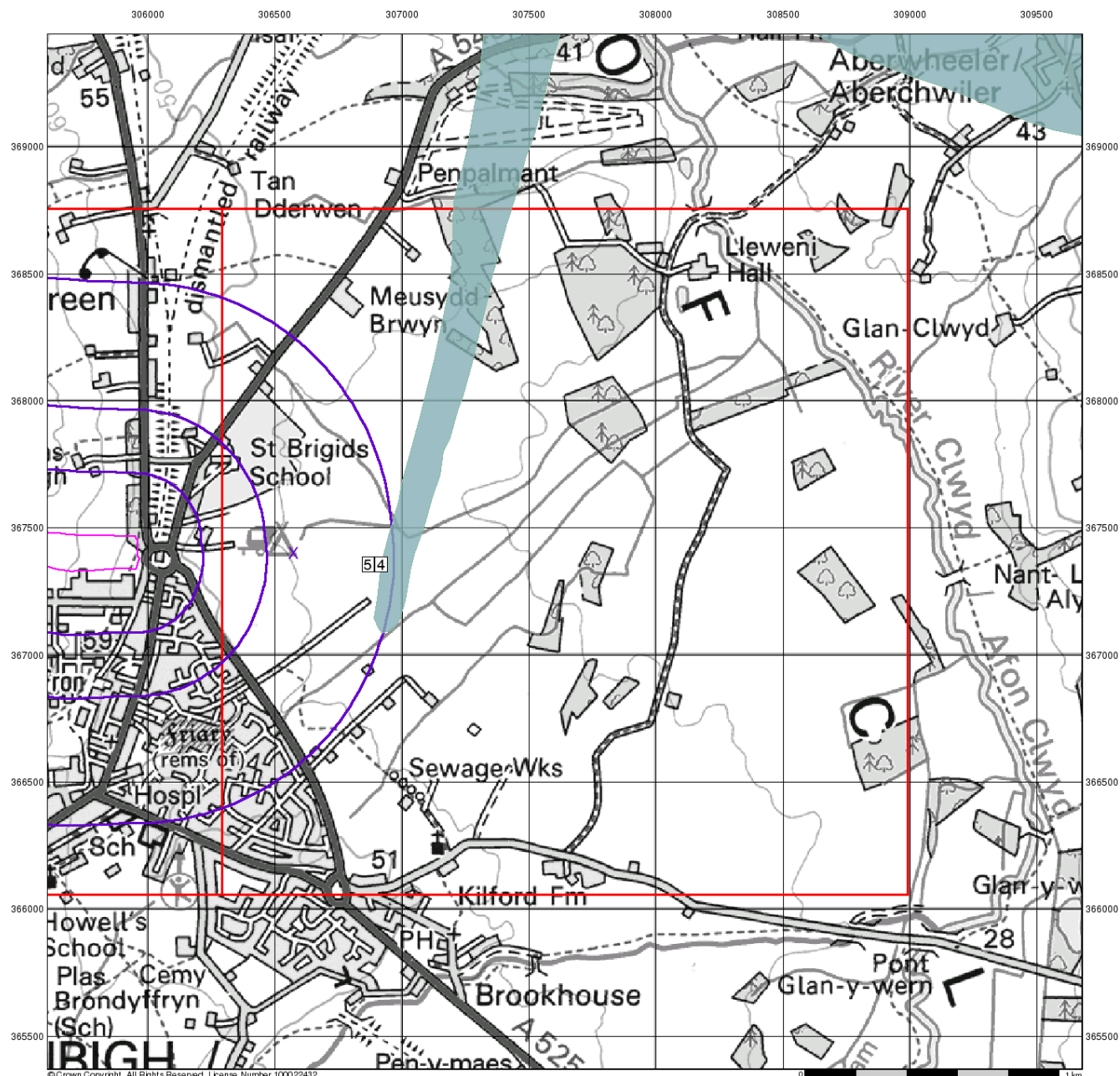
Order Number: 198045712_1_1
 Customer Ref: Colomendy Extension
 National Grid Reference: 306570, 367400
 Slice: B
 Site Area (Ha): 8.04
 Search Buffer (m): 1000

Site Details

Site at, Denbigh/Dinbych, Denbighshire

Landmark[®]
 LANDMARK INFORMATION GROUP

Tel: 0844 844 9952
 Fax: 0844 844 9951
 Web: www.envirocheck.co.uk



© Crown Copyright. All Rights Reserved. License Number 100022432.

Envirocheck®

LANDMARK INFORMATION GROUP®

Source Protection Zones

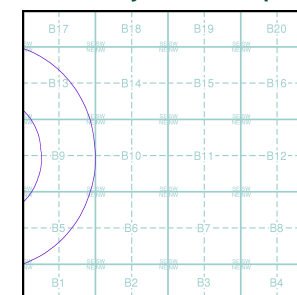
General

- Specified Site
- Specified Buffer(s)
- Bearing Reference Point
- Slice
- Map ID

Agency and Hydrological

- Inner zone (Zone 1)
- Inner zone - subsurface activity only (Zone 1c)
- Outer zone (Zone 2)
- Outer zone - subsurface activity only (Zone 2c)
- Total catchment (Zone 3)
- Total catchment - subsurface activity only (Zone 3c)
- Special interest (Zone 4)

Site Sensitivity Context Map - Slice B



Order Details

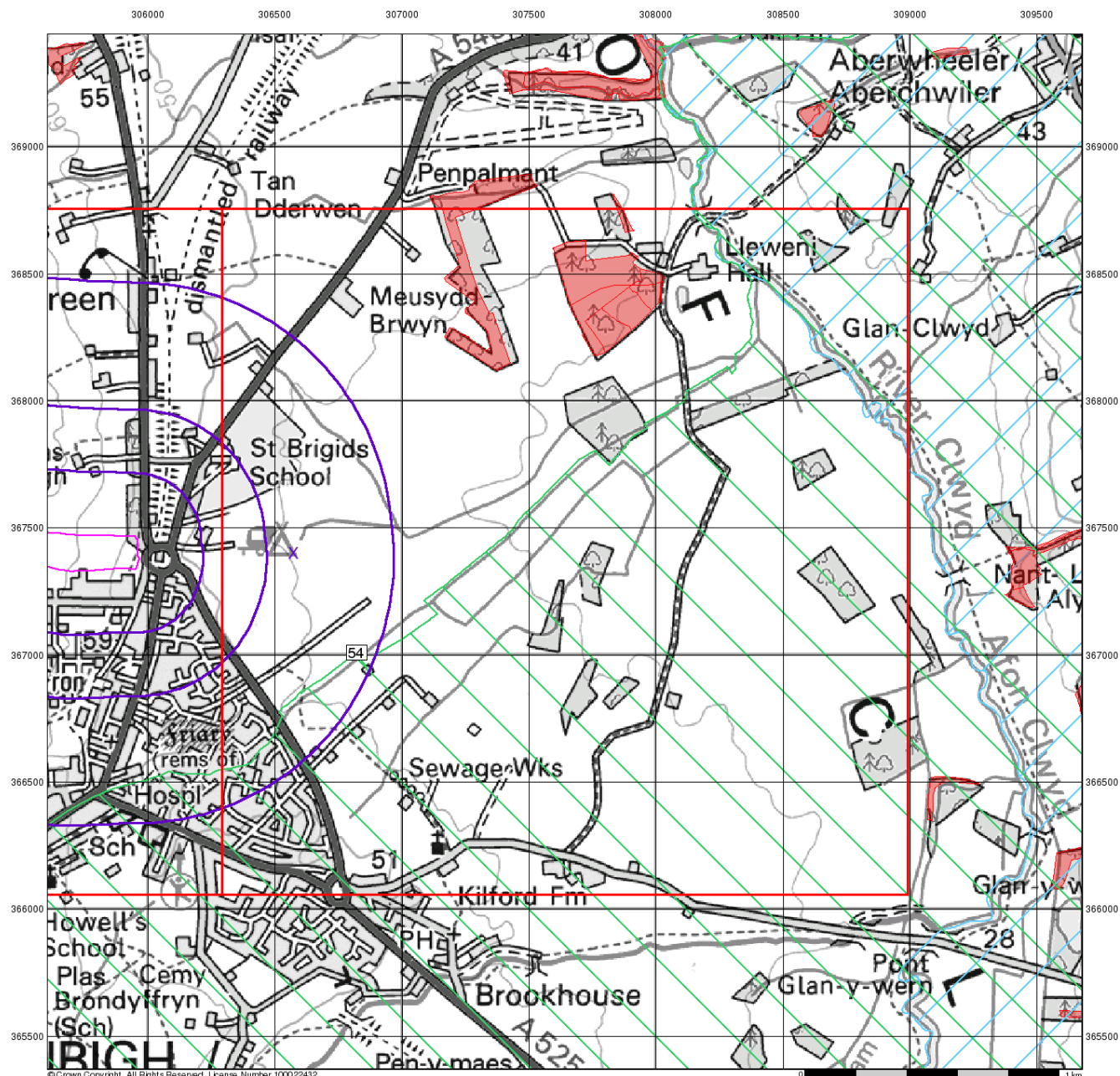
Order Number: 198045712_1_1
 Customer Ref: Colomendy Extension
 National Grid Reference: 306570, 367400
 Slice: B
 Site Area (Ha): 8.04
 Search Buffer (m): 1000

Site Details

Site at, Denbigh/Dinbych, Denbighshire

Landmark®
 INFORMATION GROUP

Tel: 0844 844 9952
 Fax: 0844 844 9951
 Web: www.envirocheck.co.uk



Envirocheck®

LANDMARK INFORMATION GROUP®

Sensitive Land Uses

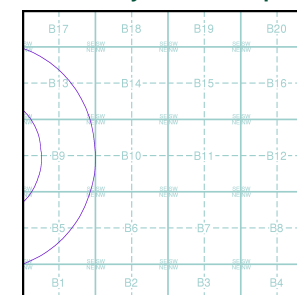
General

- Specified Site
- Specified Buffer(s)
- Bearing Reference Point
- Slice
- Map ID

Sensitive Land Uses

- Ancient Woodland
- Area of Adopted Green Belt
- Area of Unadopted Green Belt
- Area of Outstanding Natural Beauty
- Environmentally Sensitive Area
- Forest Park
- Local Nature Reserve
- Marine Nature Reserve
- National Nature Reserve
- National Park
- Nitrate Sensitive Area
- Nitrate Vulnerable Zone
- Ramsar Site
- Site of Special Scientific Interest
- Special Area of Conservation
- Special Protection Area
- World Heritage Sites

Site Sensitivity Context Map - Slice B



Order Details

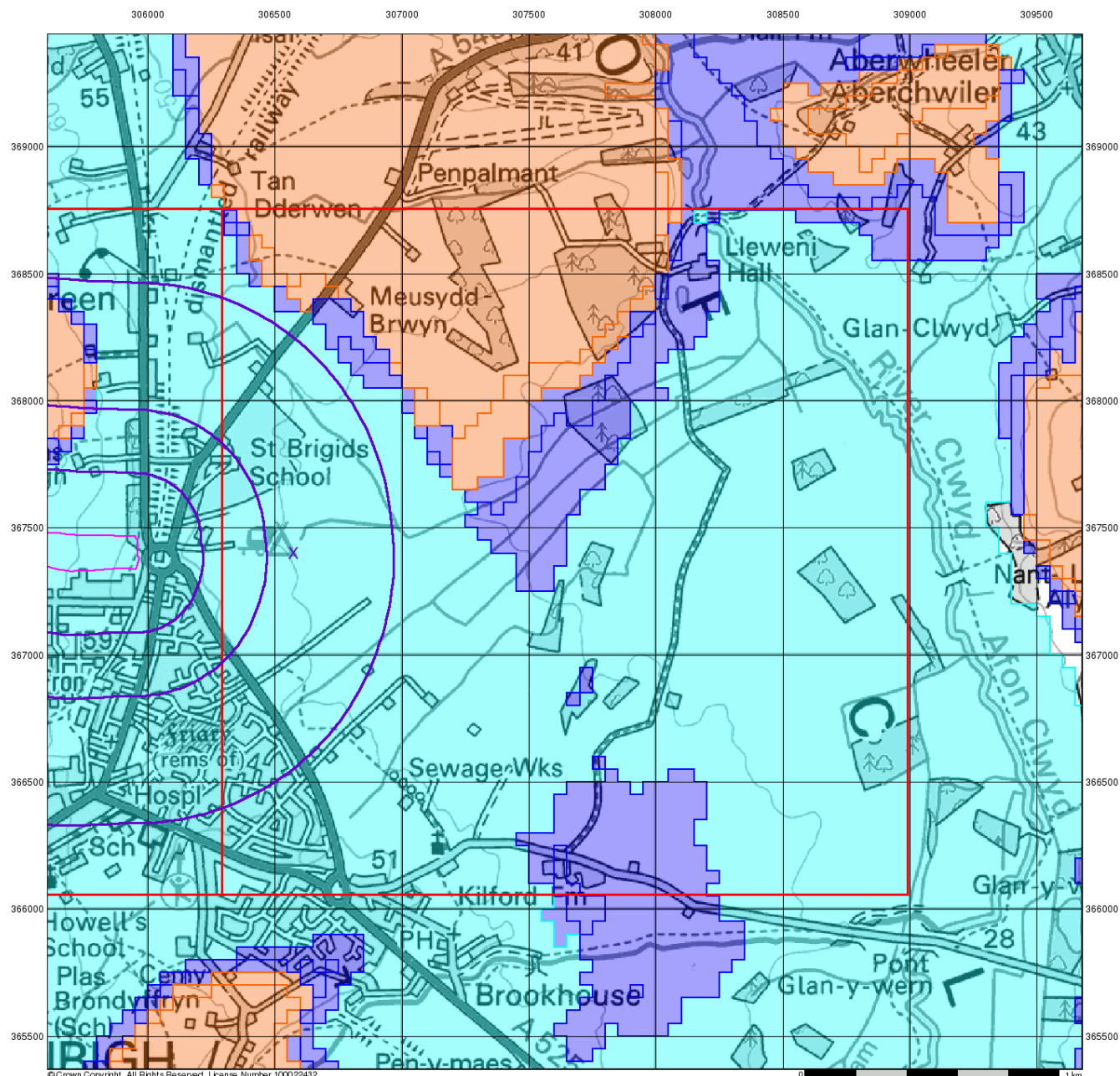
Order Number: 198045712_1_1
 Customer Ref: Colomendy Extension
 National Grid Reference: 306570, 367400
 Slice: B
 Site Area (Ha): 8.04
 Search Buffer (m): 1000

Site Details

Site at, Denbigh/Dinbych, Denbighshire

Landmark®
 INFORMATION GROUP

Tel: 0844 844 9952
 Fax: 0844 844 9951
 Web: www.envirocheck.co.uk



© Crown Copyright. All Rights Reserved. License Number 100022432.

Envirocheck®

LANDMARK INFORMATION GROUP®

BGS Flood GFS Data

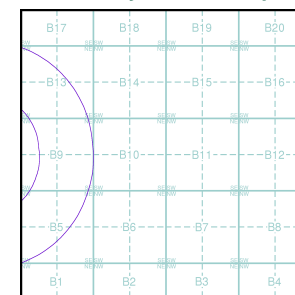
General

- Specified Site
- Specified Buffer(s)
- Bearing Reference Point
- Slice

Agency and Hydrological (Flood)

- Limited Potential for Groundwater Flooding to Occur
- Potential for Groundwater Flooding of Property Situated Below Ground Level
- Potential for Groundwater Flooding to Occur at Surface

Site Sensitivity Context Map - Slice B



Order Details

Order Number: 198045712_1_1
Customer Ref: Colomendy Extension
National Grid Reference: 306570, 367400
Slice: B
Site Area (Ha): 8.04
Search Buffer (m): 1000

Site Details

Site at, Denbigh/Dinbych, Denbighshire

Landmark®
LANDMARK INFORMATION GROUP

Tel: 0844 844 9952
Fax: 0844 844 9951
Web: www.envirocheck.co.uk

Historical Mapping Legends

Ordnance Survey County Series and Ordnance Survey Plan 1:2,500



Ordnance Survey Plan, Additional SIMs and Supply of Unpublished Survey Information 1:2,500 and 1:1,250



Large-Scale National Grid Data 1:2,500 and 1:1,250



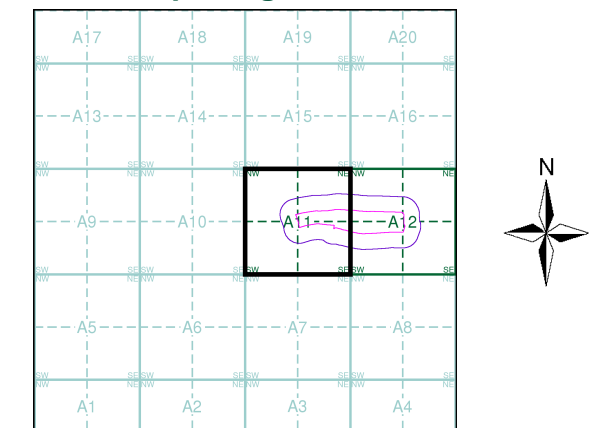
Envirocheck®

LANDMARK INFORMATION GROUP®

Historical Mapping & Photography included:

Mapping Type	Scale	Date	Pg
Denbighshire	1:2,500	1875	2
Denbighshire	1:2,500	1899	3
Denbighshire	1:2,500	1912	4
Ordnance Survey Plan	1:2,500	1967	5
Additional SIMs	1:2,500	1978	6
Additional SIMs	1:2,500	1986	7
Additional SIMs	1:2,500	1988	8
Ordnance Survey Plan	1:2,500	1990	9
Large-Scale National Grid Data	1:2,500	1994	10

Historical Map - Segment A11



Order Details

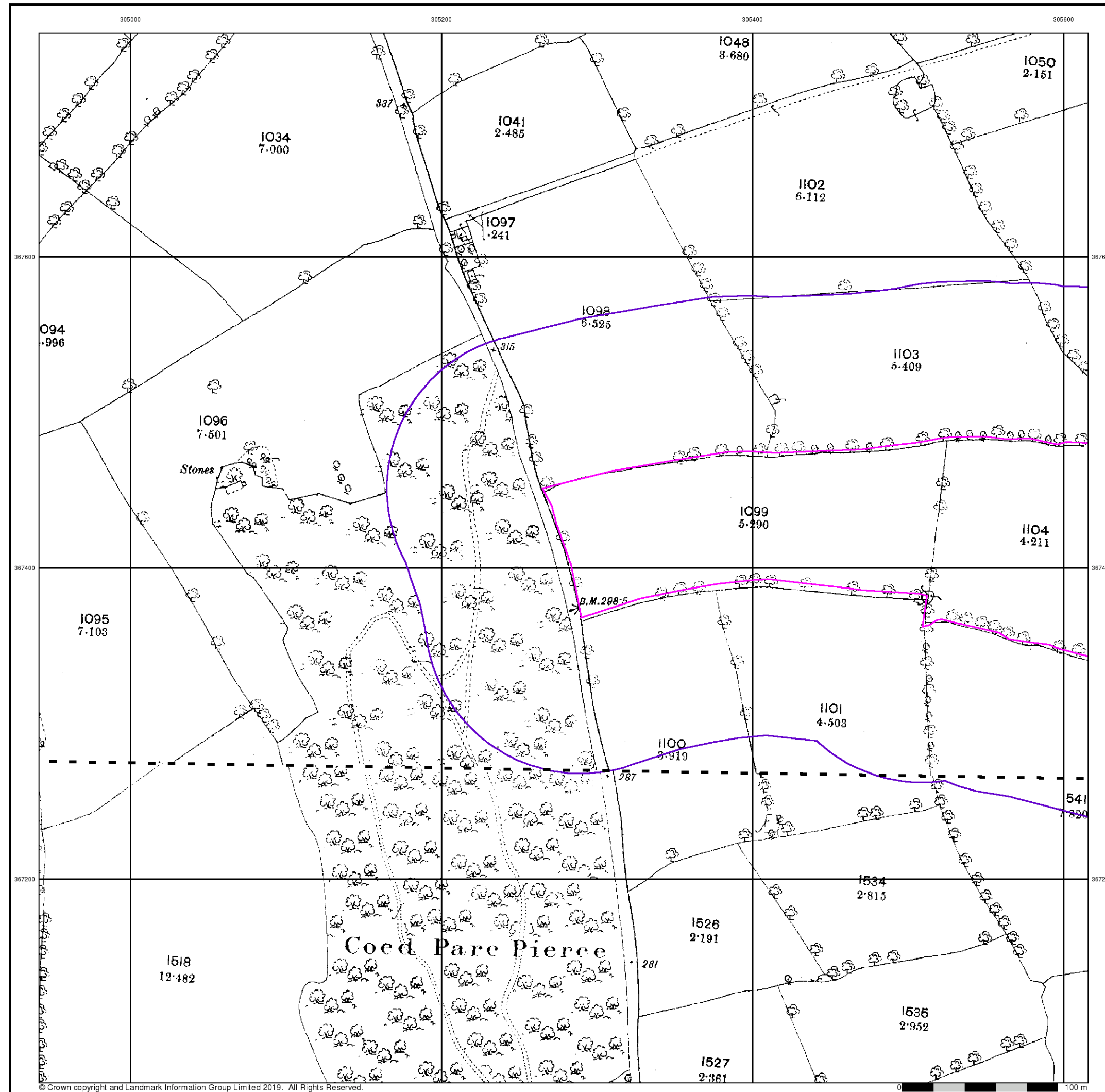
Order Number: 198045712_1_1
Customer Ref: Colomendy Extension
National Grid Reference: 305370, 367410
Slice: A
Site Area (Ha): 8.04
Search Buffer (m): 100

Site Details

Site at, Denbigh/Dinbych, Denbighshire

Landmark®
INFORMATION GROUP

Tel: 0844 844 9952
Fax: 0844 844 9951
Web: www.envirocheck.co.uk



Envirocheck®

LANDMARK INFORMATION GROUP®

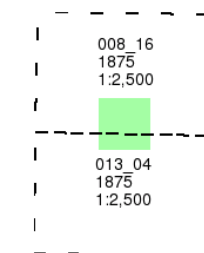
Denbighshire

Published 1875

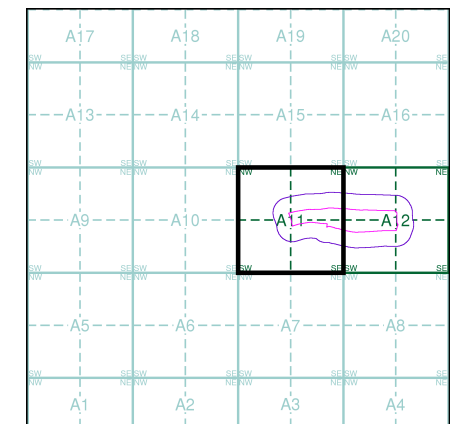
Source map scale - 1:2,500

The historical maps shown were reproduced from maps predominantly held at the scale adopted for England, Wales and Scotland in the 1840's. In 1854 the 1:2,500 scale was adopted for mapping urban areas and by 1896 it covered the whole of what were considered to be the cultivated parts of Great Britain. The published date given below is often some years later than the surveyed date. Before 1938, all OS maps were based on the Cassini Projection, with independent surveys of a single county or group of counties, giving rise to significant inaccuracies in outlying areas.

Map Name(s) and Date(s)



Historical Map - Segment A11



Order Details

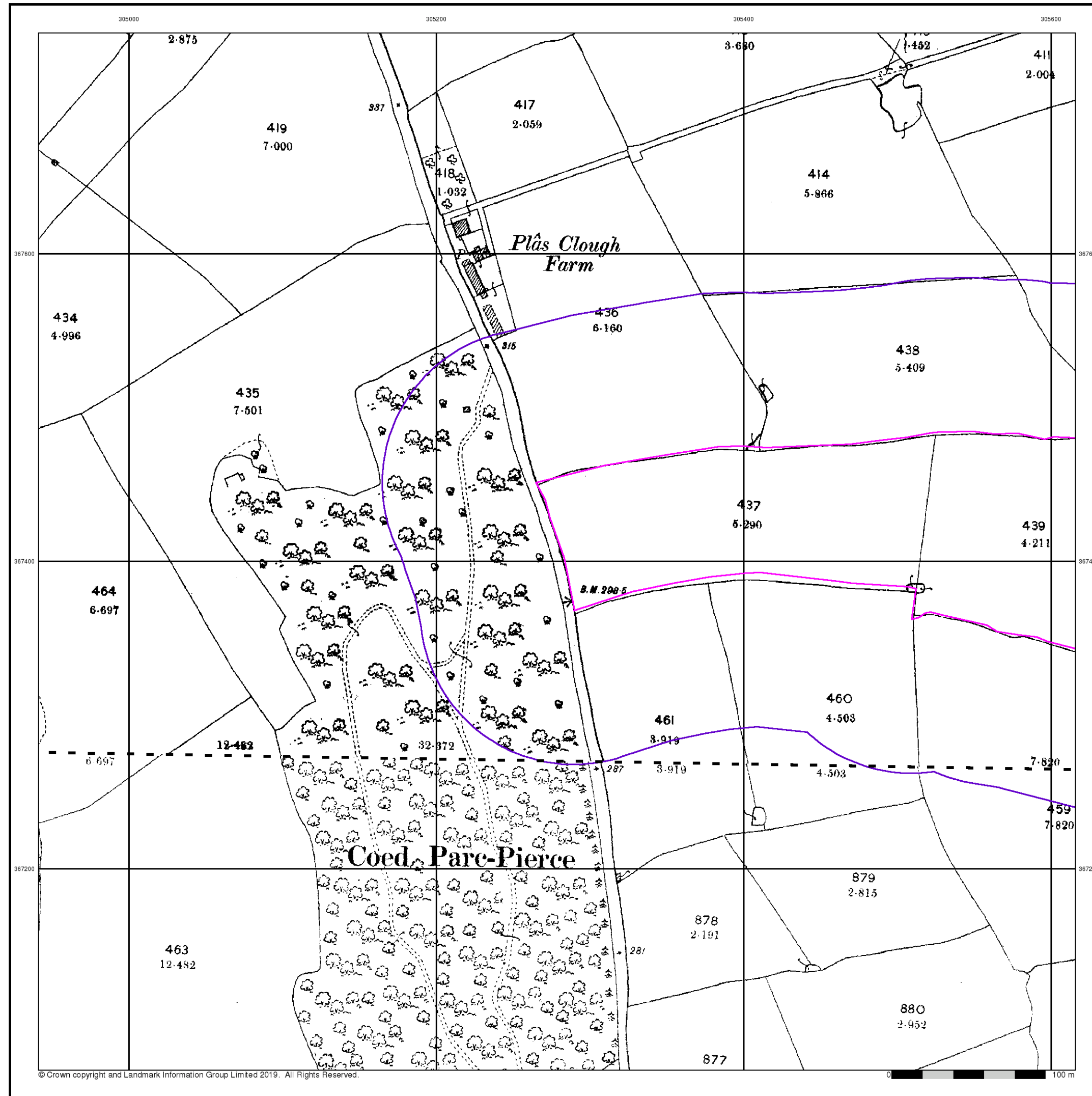
Order Number: 198045712_1_1
Customer Ref: Colomendy Extension
National Grid Reference: 305370, 367410
Slice: A
Site Area (Ha): 8.04
Search Buffer (m): 100

Site Details

Site at, Denbigh/Dinbych, Denbighshire

Landmark®
INFORMATION GROUP

Tel: 0844 844 9952
Fax: 0844 844 9951
Web: www.envirocheck.co.uk



© Crown copyright and Landmark Information Group Limited 2019. All Rights Reserved.

Envirocheck®

LANDMARK INFORMATION GROUP®

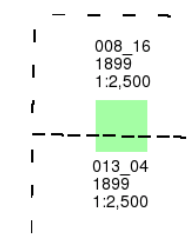
Denbighshire

Published 1899

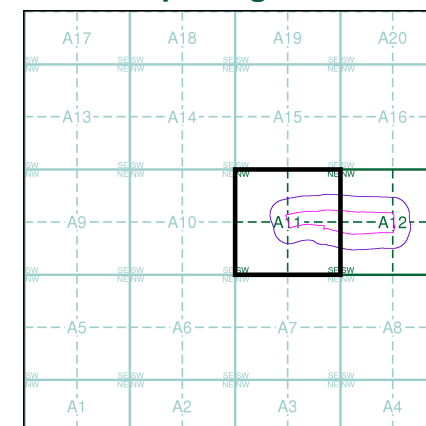
Source map scale - 1:2,500

The historical maps shown were reproduced from maps predominantly held at the scale adopted for England, Wales and Scotland in the 1840's. In 1854 the 1:2,500 scale was adopted for mapping urban areas and by 1896 it covered the whole of what were considered to be the cultivated parts of Great Britain. The published date given below is often some years later than the surveyed date. Before 1938, all OS maps were based on the Cassini Projection, with independent surveys of a single county or group of counties, giving rise to significant inaccuracies in outlying areas.

Map Name(s) and Date(s)



Historical Map - Segment A11



Order Details

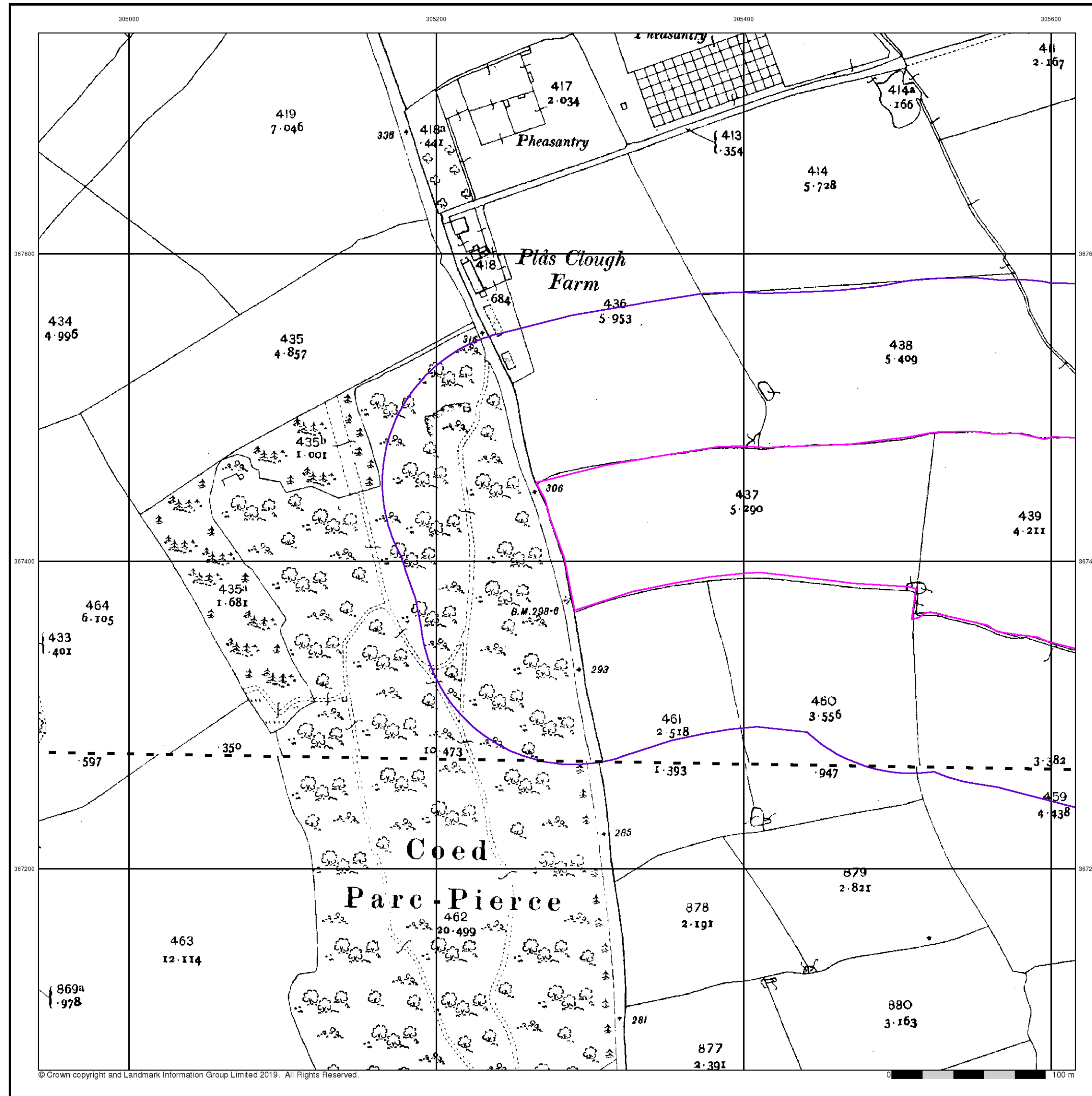
Order Number: 198045712_1_1
Customer Ref: Colomendy Extension
National Grid Reference: 305370, 367410
Slice: A
Site Area (Ha): 8.04
Search Buffer (m): 100

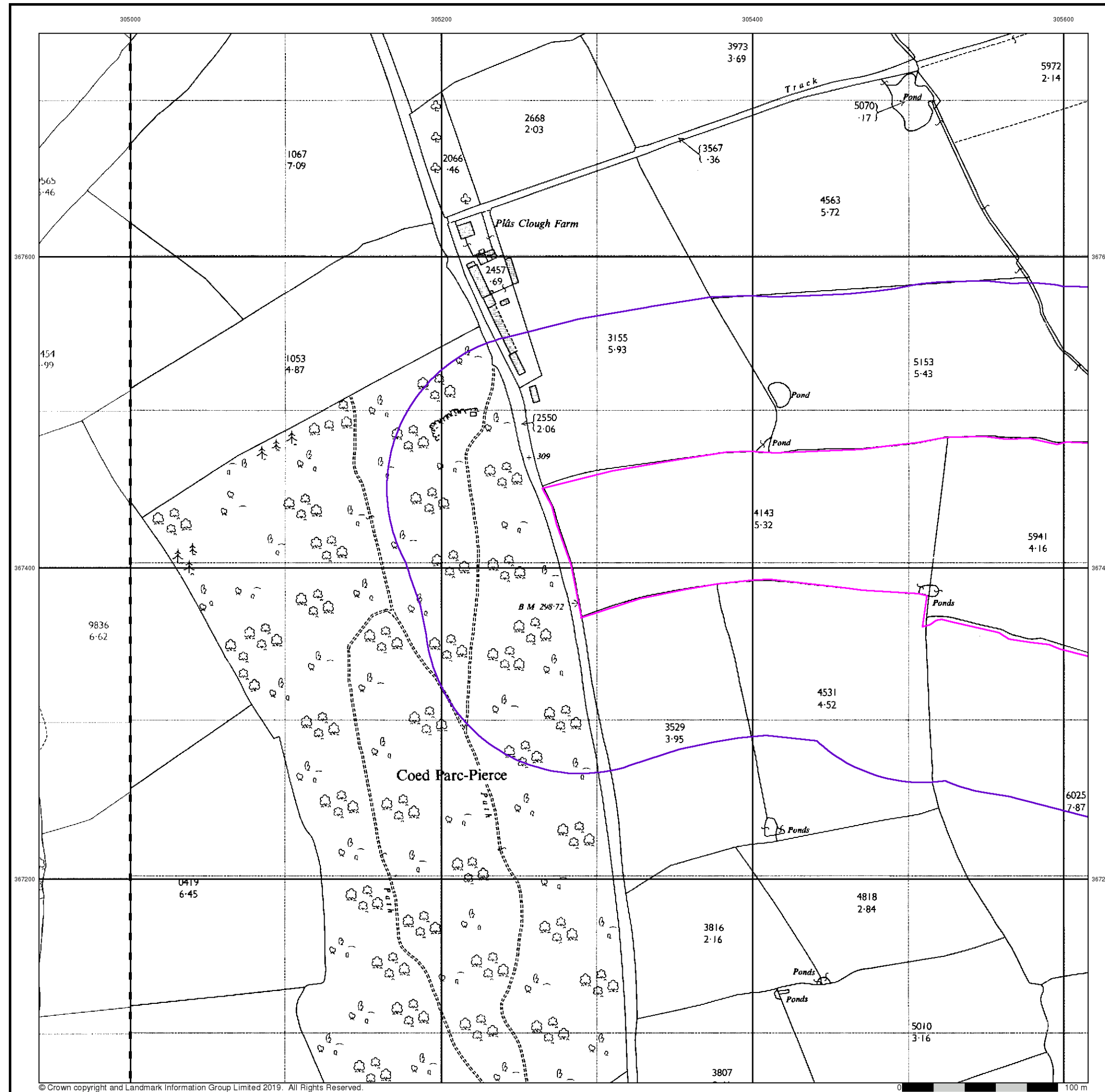
Site Details

Site at, Denbigh/Dinbych, Denbighshire

Landmark®
INFORMATION GROUP

Tel: 0844 844 9952
Fax: 0844 844 9951
Web: www.envirocheck.co.uk





© Crown copyright and Landmark Information Group Limited 2019. All Rights Reserved.

Envirocheck®

LANDMARK INFORMATION GROUP®

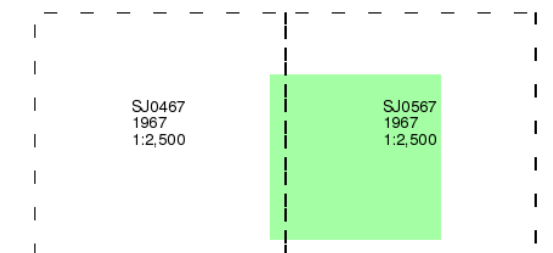
Ordnance Survey Plan

Published 1967

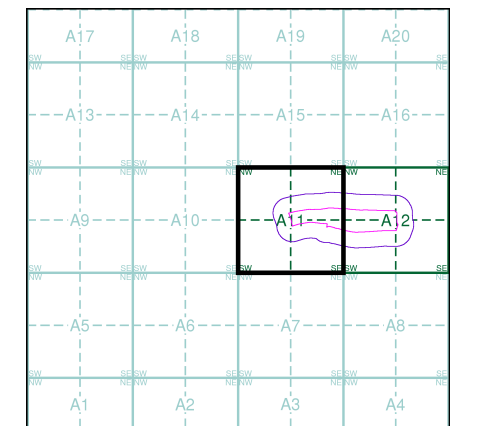
Source map scale - 1:2,500

The historical maps shown were reproduced from maps predominantly held at the scale adopted for England, Wales and Scotland in the 1840's. In 1854 the 1:2,500 scale was adopted for mapping urban areas and by 1896 it covered the whole of what were considered to be the cultivated parts of Great Britain. The published date given below is often some years later than the surveyed date. Before 1938, all OS maps were based on the Cassini Projection, with independent surveys of a single county or group of counties, giving rise to significant inaccuracies in outlying areas.

Map Name(s) and Date(s)



Historical Map - Segment A11



Order Details

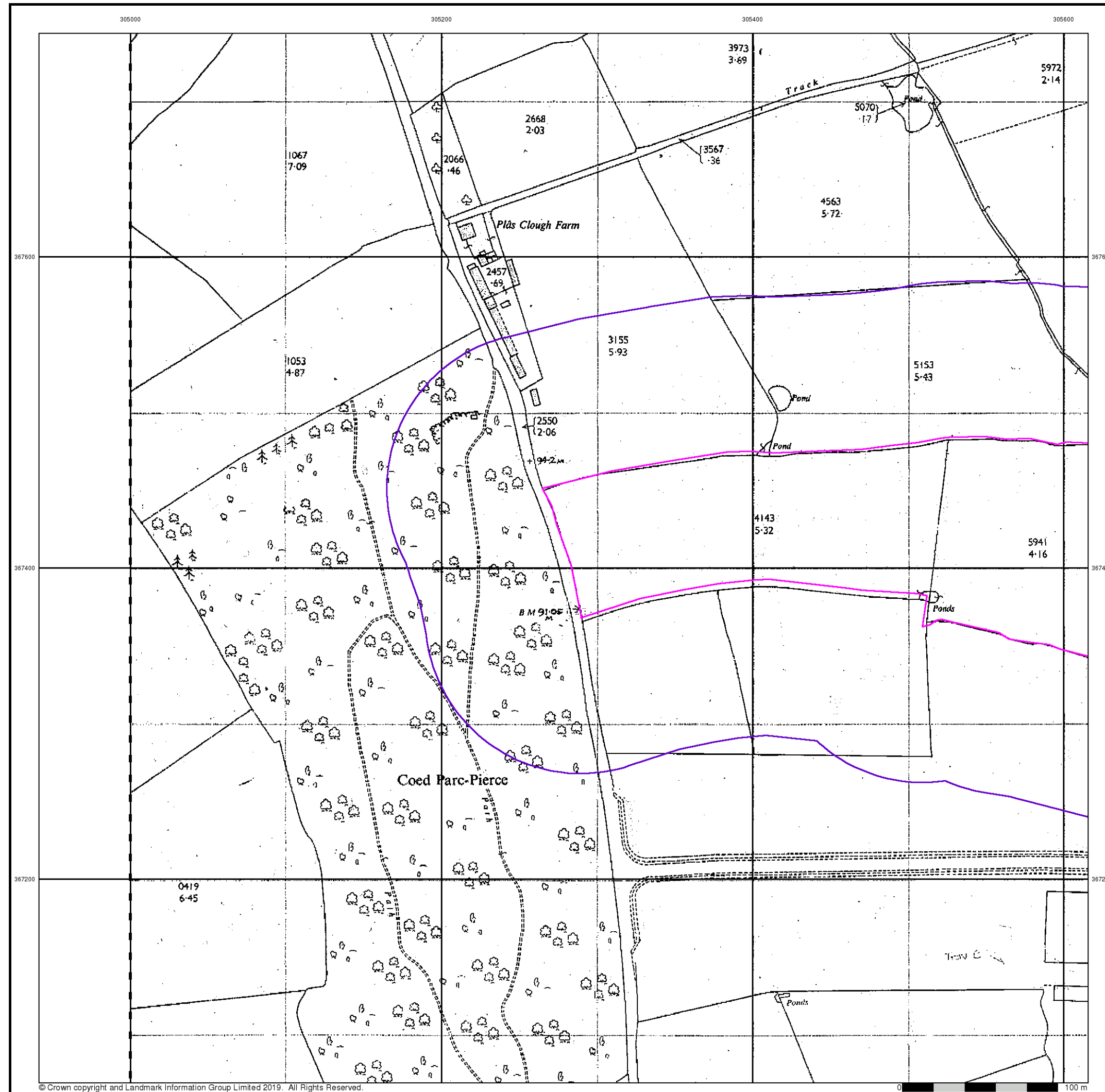
Order Number: 198045712_1_1
Customer Ref: Colomendy Extension
National Grid Reference: 305370, 367410
Slice: A
Site Area (Ha): 8.04
Search Buffer (m): 100

Site Details

Site at, Denbigh/Dinbych, Denbighshire

Landmark®
INFORMATION GROUP

Tel: 0844 844 9952
Fax: 0844 844 9951
Web: www.envirocheck.co.uk



© Crown copyright and Landmark Information Group Limited 2019. All Rights Reserved.

Envirocheck®

LANDMARK INFORMATION GROUP®

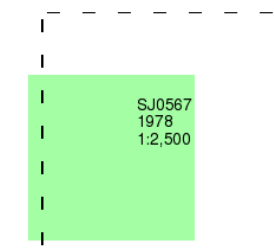
Additional SIMs

Published 1978

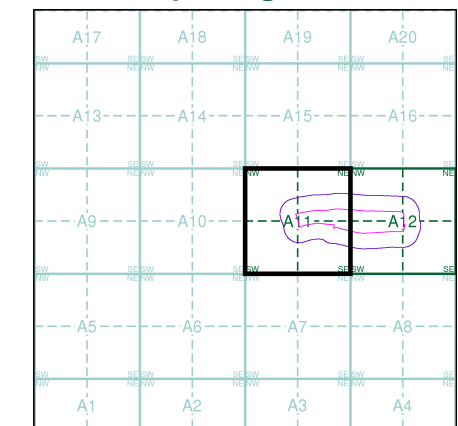
Source map scale - 1:2,500

The SIM cards (Ordnance Survey's 'Survey of Information on Microfilm') are further, minor editions of mapping which were produced and published in between the main editions as an area was updated. They date from 1947 to 1994, and contain detailed information on buildings, roads and land-use. These maps were produced at both 1:2,500 and 1:1,250 scales.

Map Name(s) and Date(s)



Historical Map - Segment A11



Order Details

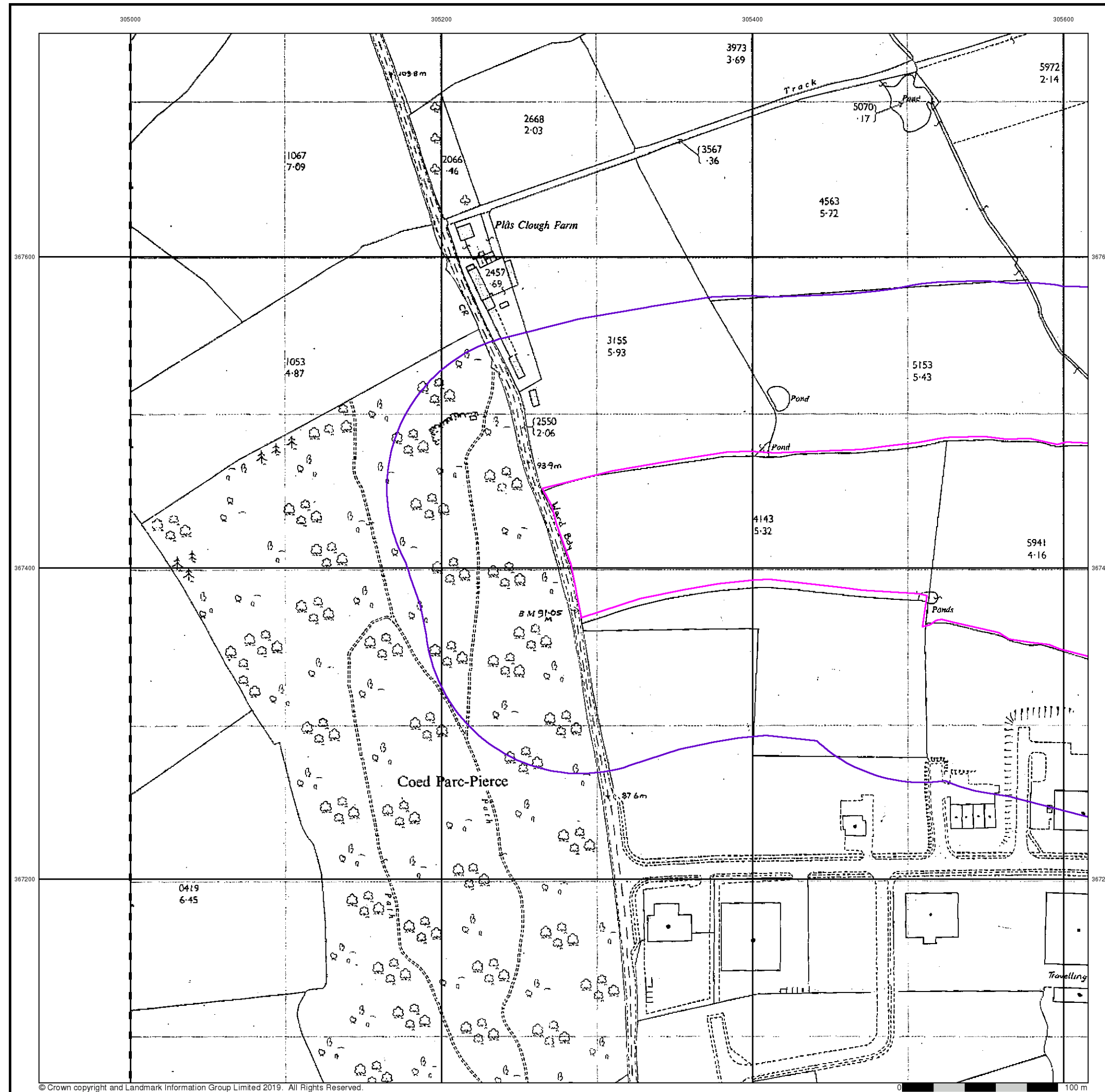
Order Number: 198045712_1_1
Customer Ref: Colomendy Extension
National Grid Reference: 305370, 367410
Slice: A
Site Area (Ha): 8.04
Search Buffer (m): 100

Site Details

Site at, Denbigh/Dinbych, Denbighshire

Landmark®
INFORMATION GROUP

Tel: 0844 844 9952
Fax: 0844 844 9951
Web: www.envirocheck.co.uk



© Crown copyright and Landmark Information Group Limited 2019. All Rights Reserved.

Envirocheck[®]

LANDMARK INFORMATION GROUP[®]

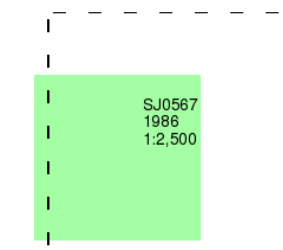
Additional SIMs

Published 1986

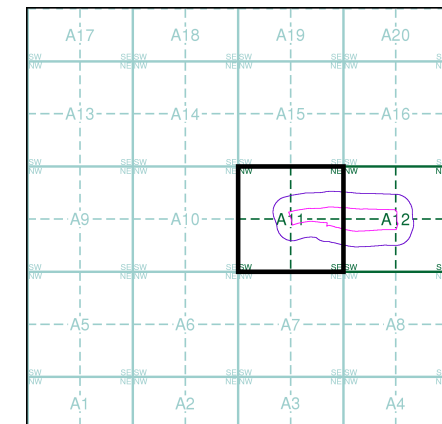
Source map scale - 1:2,500

The SIM cards (Ordnance Survey's 'Survey of Information on Microfilm') are further, minor editions of mapping which were produced and published in between the main editions as an area was updated. They date from 1947 to 1994, and contain detailed information on buildings, roads and land-use. These maps were produced at both 1:2,500 and 1:1,250 scales.

Map Name(s) and Date(s)



Historical Map - Segment A11



Order Details

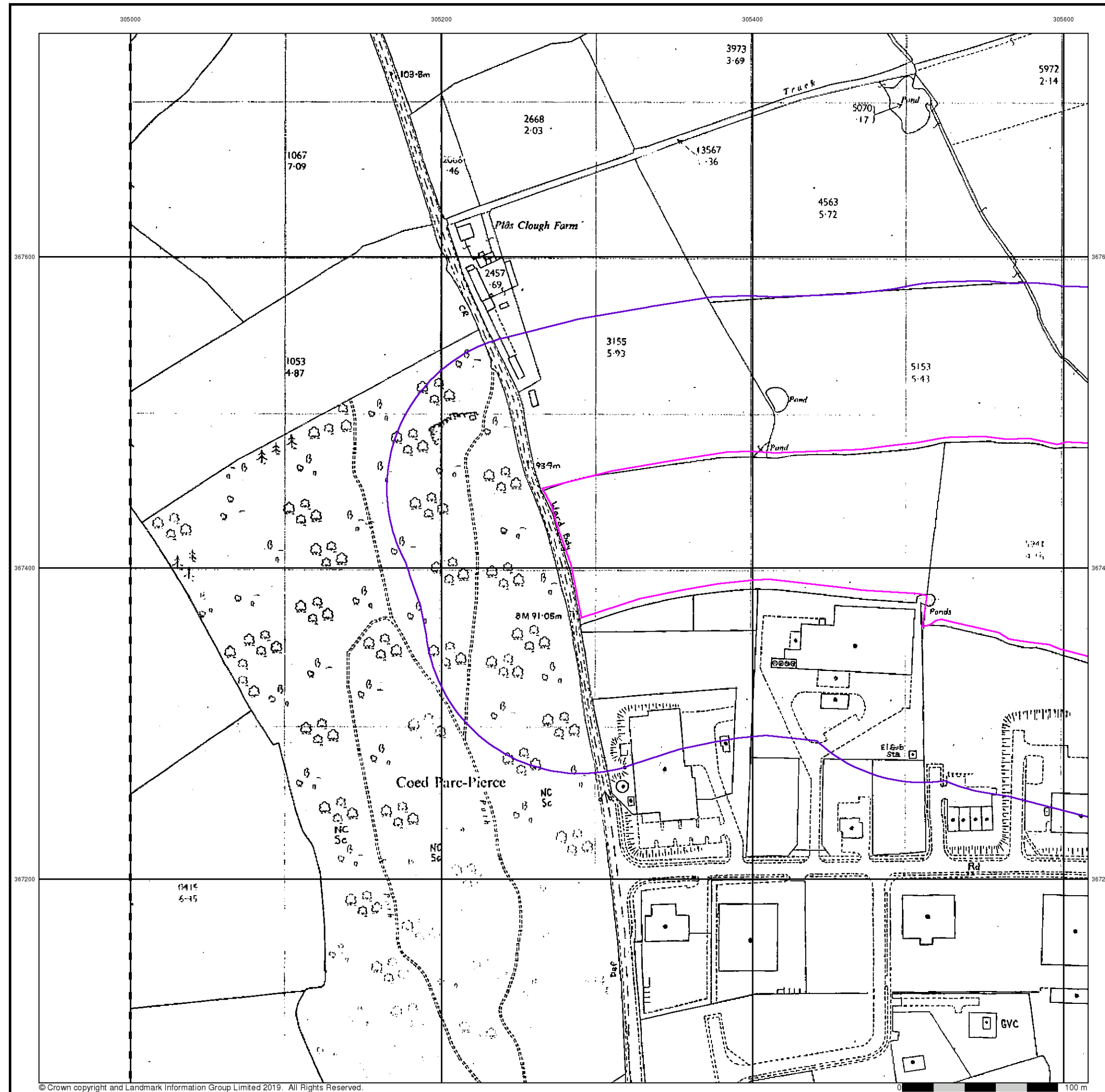
Order Number: 198045712_1_1
Customer Ref: Colomendy Extension
National Grid Reference: 305370, 367410
Slice: A
Site Area (Ha): 8.04
Search Buffer (m): 100

Site Details

Site at, Denbigh/Dinbych, Denbighshire

Landmark[®]
INFORMATION GROUP

Tel: 0844 844 9952
Fax: 0844 844 9951
Web: www.envirocheck.co.uk



© Crown copyright and Landmark Information Group Limited 2019. All Rights Reserved.

Envirocheck[®]

LANDMARK INFORMATION GROUP[®]

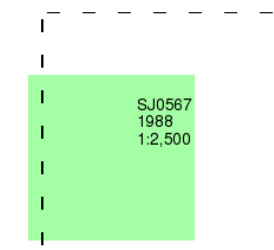
Additional SIMs

Published 1988

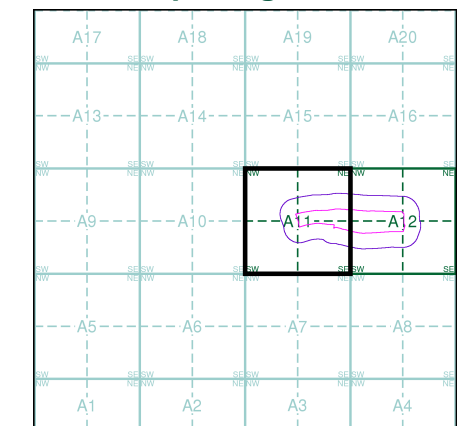
Source map scale - 1:2,500

The SIM cards (Ordnance Survey's 'Survey of Information on Microfilm') are further, minor editions of mapping which were produced and published in between the main editions as an area was updated. They date from 1947 to 1994, and contain detailed information on buildings, roads and land-use. These maps were produced at both 1:2,500 and 1:1,250 scales.

Map Name(s) and Date(s)



Historical Map - Segment A11



Order Details

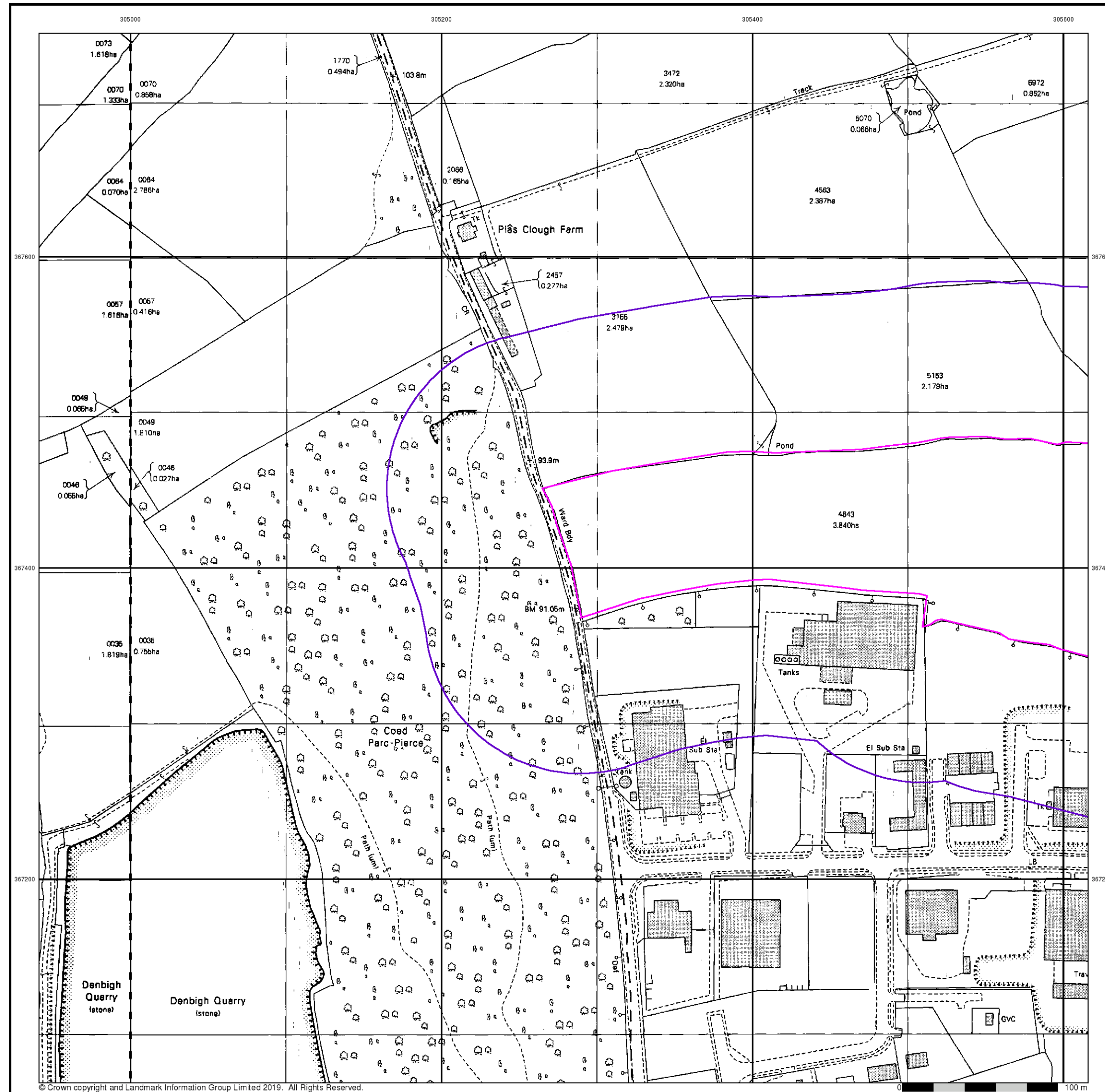
Order Number: 198045712_1_1
Customer Ref: Colomendy Extension
National Grid Reference: 305370, 367410
Slice: A
Site Area (Ha): 8.04
Search Buffer (m): 100

Site Details

Site at, Denbigh/Dinbych, Denbighshire

Landmark[®]
INFORMATION GROUP

Tel: 0844 844 9952
Fax: 0844 844 9951
Web: www.envirocheck.co.uk



© Crown copyright and Landmark Information Group Limited 2019. All Rights Reserved.

Envirocheck®

LANDMARK INFORMATION GROUP®

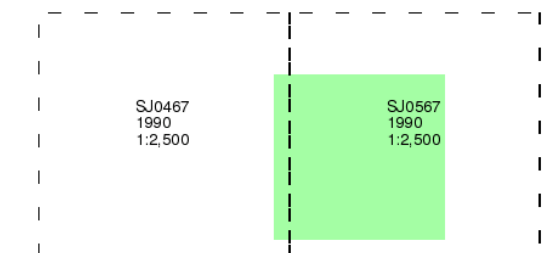
Ordnance Survey Plan

Published 1990

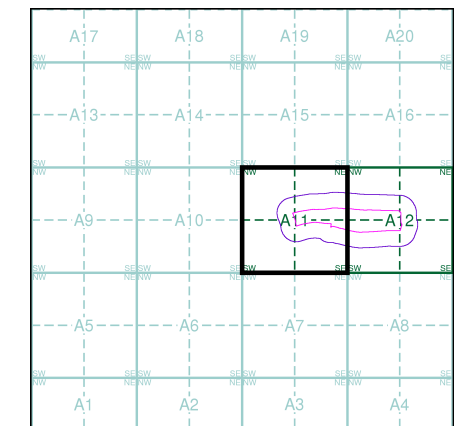
Source map scale - 1:2,500

The historical maps shown were reproduced from maps predominantly held at the scale adopted for England, Wales and Scotland in the 1840's. In 1854 the 1:2,500 scale was adopted for mapping urban areas and by 1896 it covered the whole of what were considered to be the cultivated parts of Great Britain. The published date given below is often some years later than the surveyed date. Before 1938, all OS maps were based on the Cassini Projection, with independent surveys of a single county or group of counties, giving rise to significant inaccuracies in outlying areas.

Map Name(s) and Date(s)



Historical Map - Segment A11



Order Details

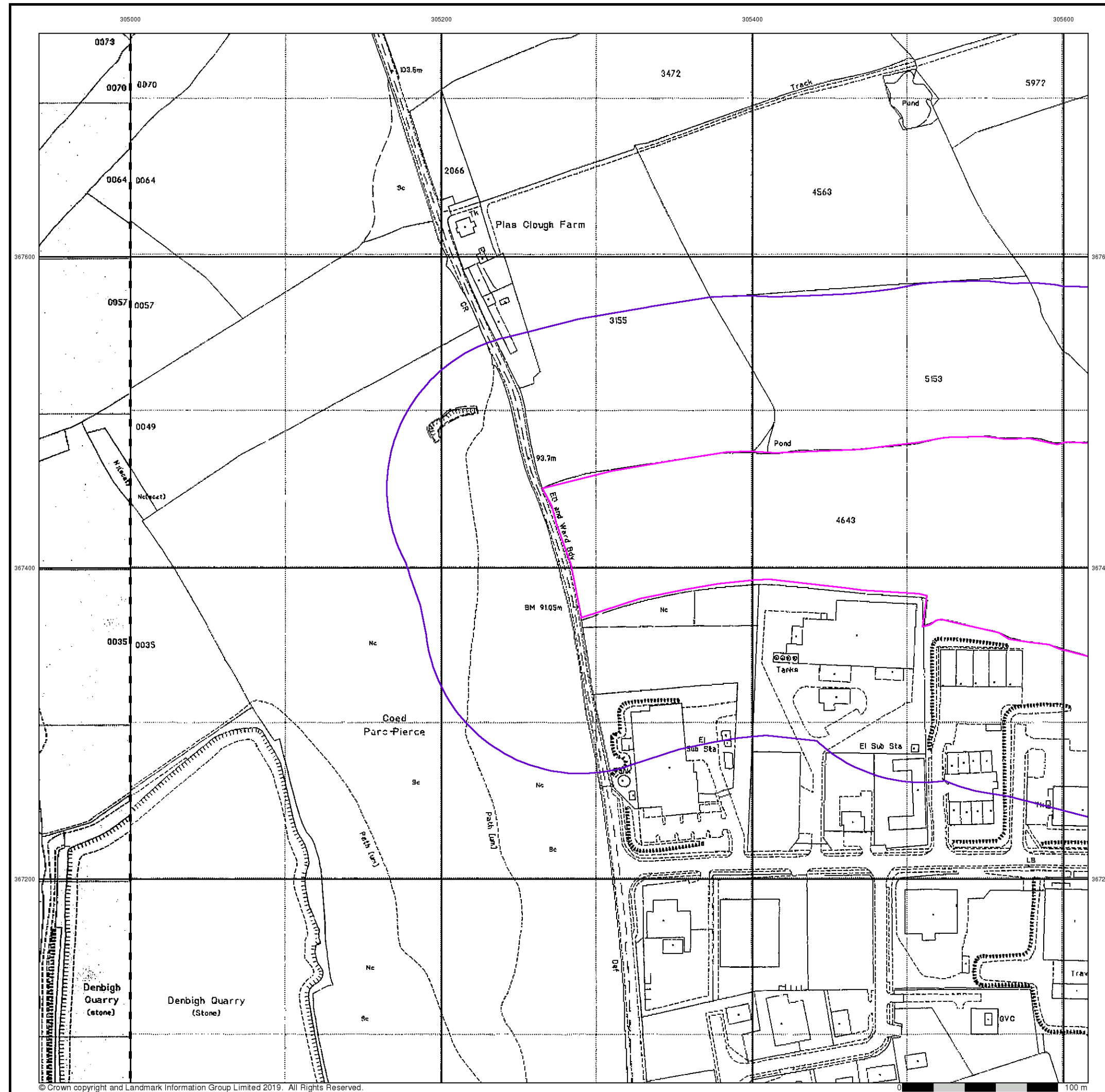
Order Number: 198045712_1_1
Customer Ref: Colomendy Extension
National Grid Reference: 305370, 367410
Slice: A
Site Area (Ha): 8.04
Search Buffer (m): 100

Site Details

Site at, Denbigh/Dinbych, Denbighshire

Landmark®
INFORMATION GROUP

Tel: 0844 844 9952
Fax: 0844 844 9951
Web: www.envirocheck.co.uk



© Crown copyright and Landmark Information Group Limited 2019. All Rights Reserved.

Envirocheck®

LANDMARK INFORMATION GROUP®

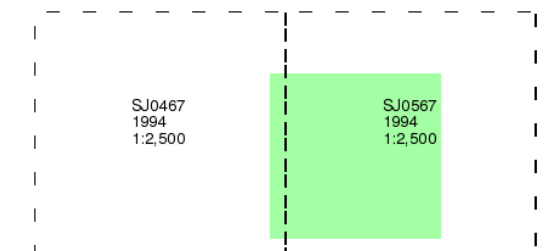
Large-Scale National Grid Data

Published 1994

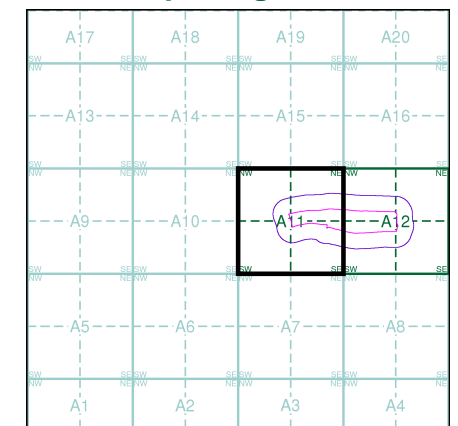
Source map scale - 1:2,500

'Large Scale National Grid Data' superseded SIM cards (Ordnance Survey's 'Survey of Information on Microfilm') in 1992, and continued to be produced until 1999. These maps were the fore-runners of digital mapping and so provide detailed information on houses and roads, but tend to show less topographic features such as vegetation. These maps were produced at both 1:2,500 and 1:1,250 scales.

Map Name(s) and Date(s)



Historical Map - Segment A11



Order Details

Order Number: 198045712_1_1
Customer Ref: Colomendy Extension
National Grid Reference: 305370, 367410
Slice: A
Site Area (Ha): 8.04
Search Buffer (m): 100

Site Details

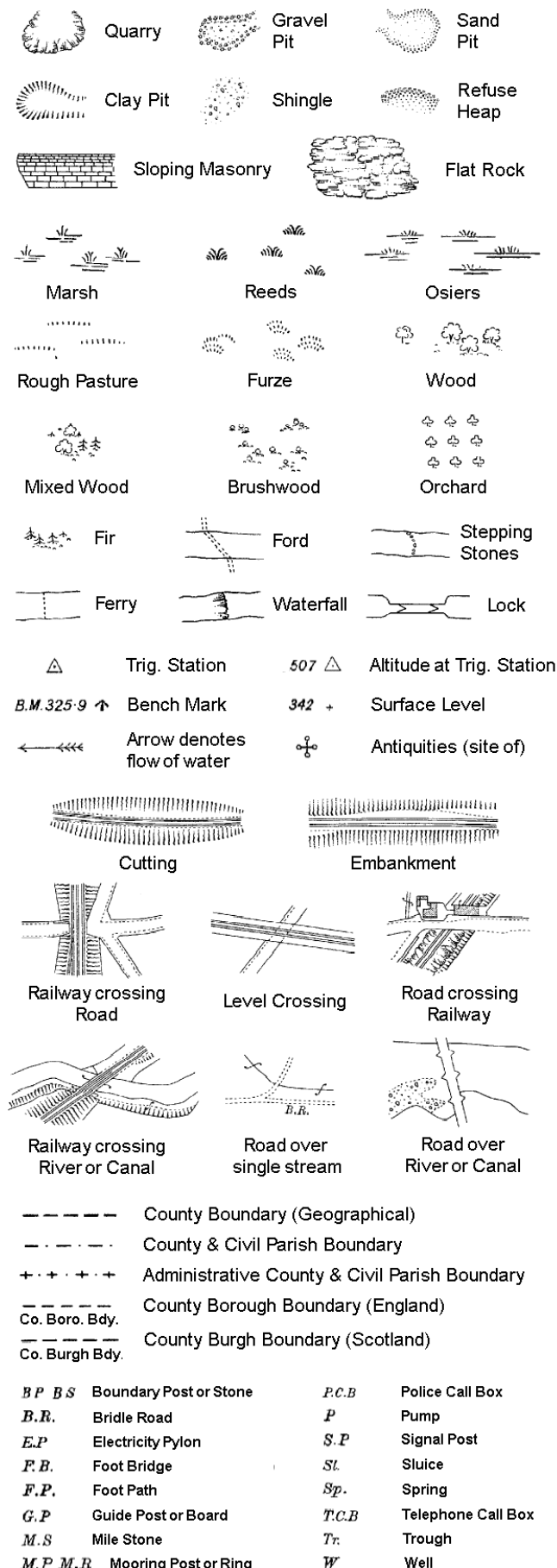
Site at, Denbigh/Dinbych, Denbighshire

Landmark®
INFORMATION GROUP

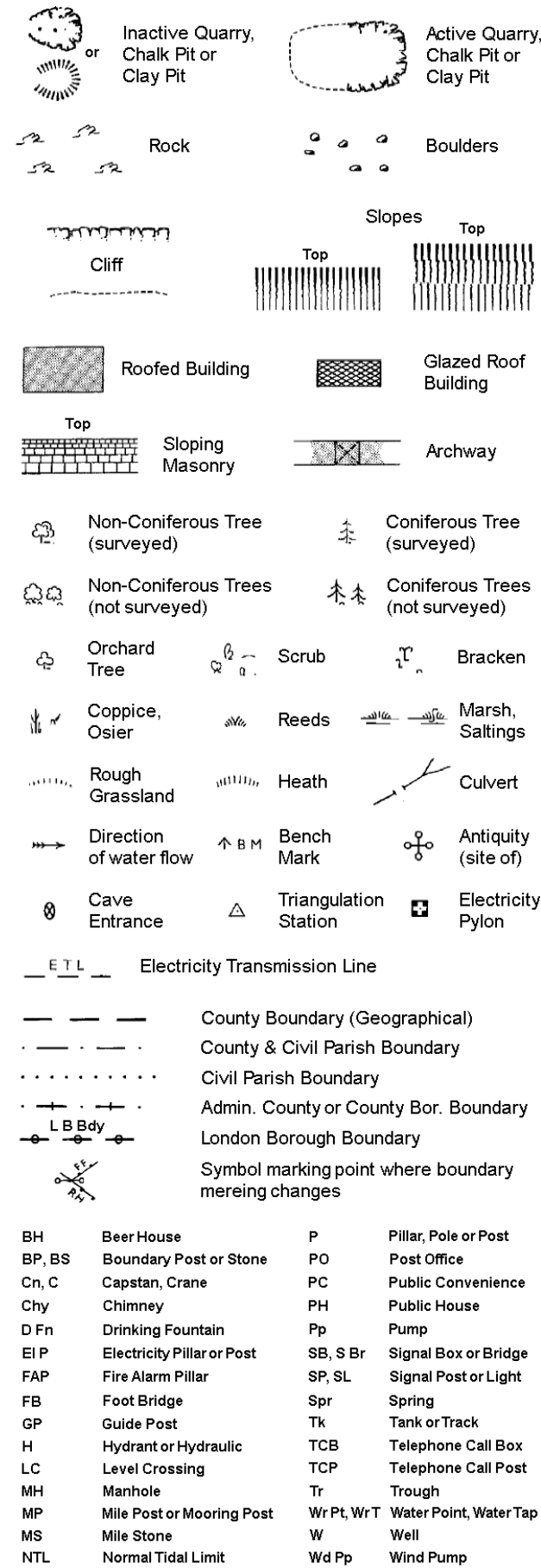
Tel: 0844 844 9952
Fax: 0844 844 9951
Web: www.envirocheck.co.uk

Historical Mapping Legends

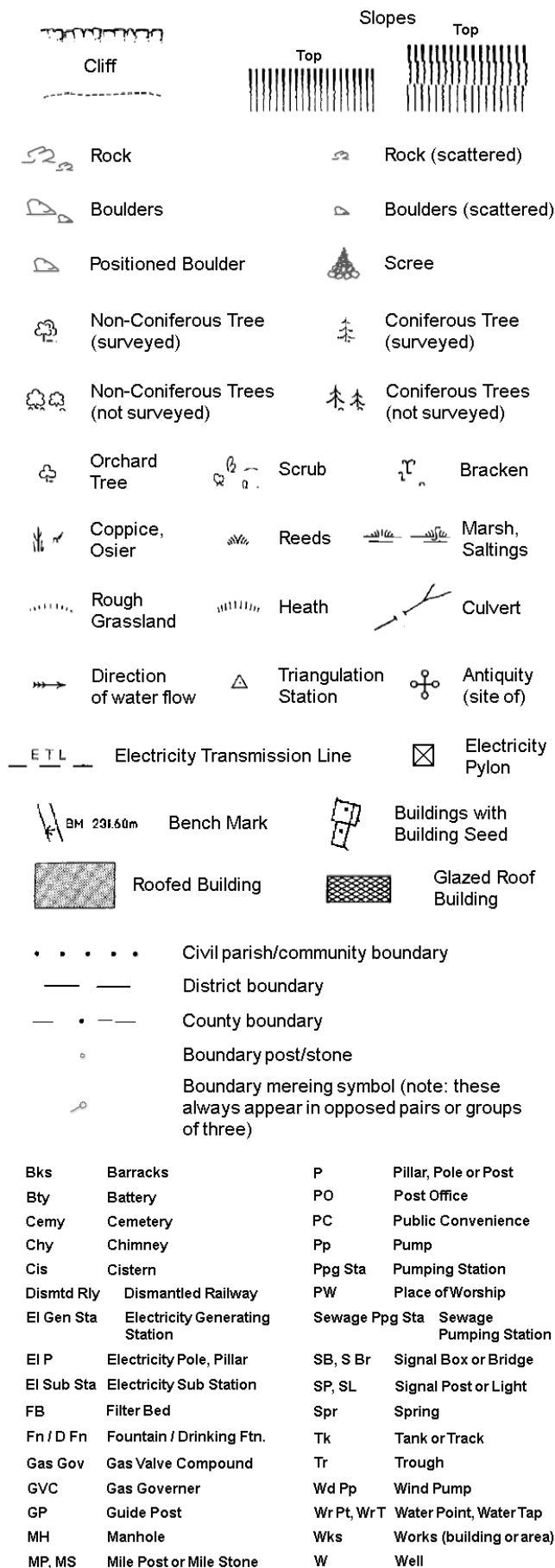
Ordnance Survey County Series and Ordnance Survey Plan 1:2,500



Ordnance Survey Plan, Additional SIMs and Supply of Unpublished Survey Information 1:2,500 and 1:1,250



Large-Scale National Grid Data 1:2,500 and 1:1,250



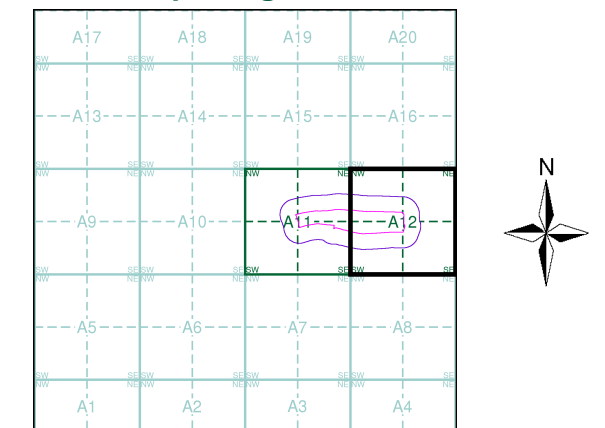
Envirocheck®

LANDMARK INFORMATION GROUP®

Historical Mapping & Photography included:

Mapping Type	Scale	Date	Pg
Denbighshire	1:2,500	1875	2
Denbighshire	1:2,500	1899	3
Denbighshire	1:2,500	1912	4
Ordnance Survey Plan	1:2,500	1967 - 1968	5
Ordnance Survey Plan	1:2,500	1977 - 1990	6
Additional SIMs	1:2,500	1978 - 1980	7
Additional SIMs	1:2,500	1986	8
Additional SIMs	1:2,500	1988	9
Large-Scale National Grid Data	1:2,500	1994	10

Historical Map - Segment A12



Order Details

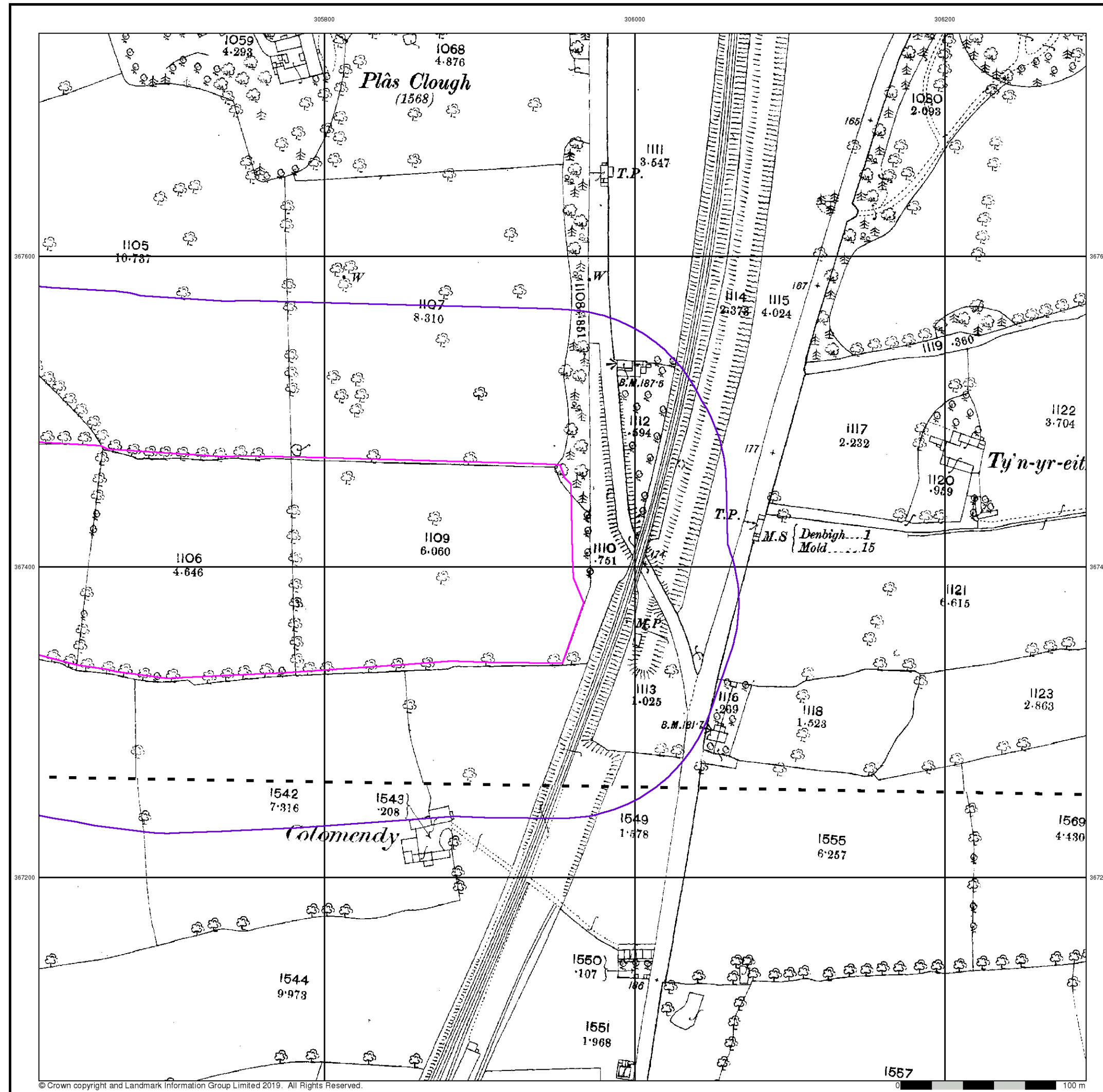
Order Number: 198045712_1_1
Customer Ref: Colomendy Extension
National Grid Reference: 305370, 367410
Slice: A
Site Area (Ha): 8.04
Search Buffer (m): 100

Site Details

Site at, Denbigh/Dinbych, Denbighshire

Landmark®
INFORMATION GROUP

Tel: 0844 844 9952
Fax: 0844 844 9951
Web: www.envirocheck.co.uk



© Crown copyright and Landmark Information Group Limited 2019. All Rights Reserved.

Denbighshire

Published 1875

Source map scale - 1:2,500

The historical maps shown were reproduced from maps predominantly held at the scale adopted for England, Wales and Scotland in the 1840's. In 1854 the 1:2,500 scale was adopted for mapping urban areas and by 1896 it covered the whole of what were considered to be the cultivated parts of Great Britain. The published date given below is often some years later than the surveyed date. Before 1938, all OS maps were based on the Cassini Projection, with independent surveys of a single county or group of counties, giving rise to significant inaccuracies in outlying areas.

Map Name(s) and Date(s)

008_16
1875
1:2,500

013_04
1875
1:2,500

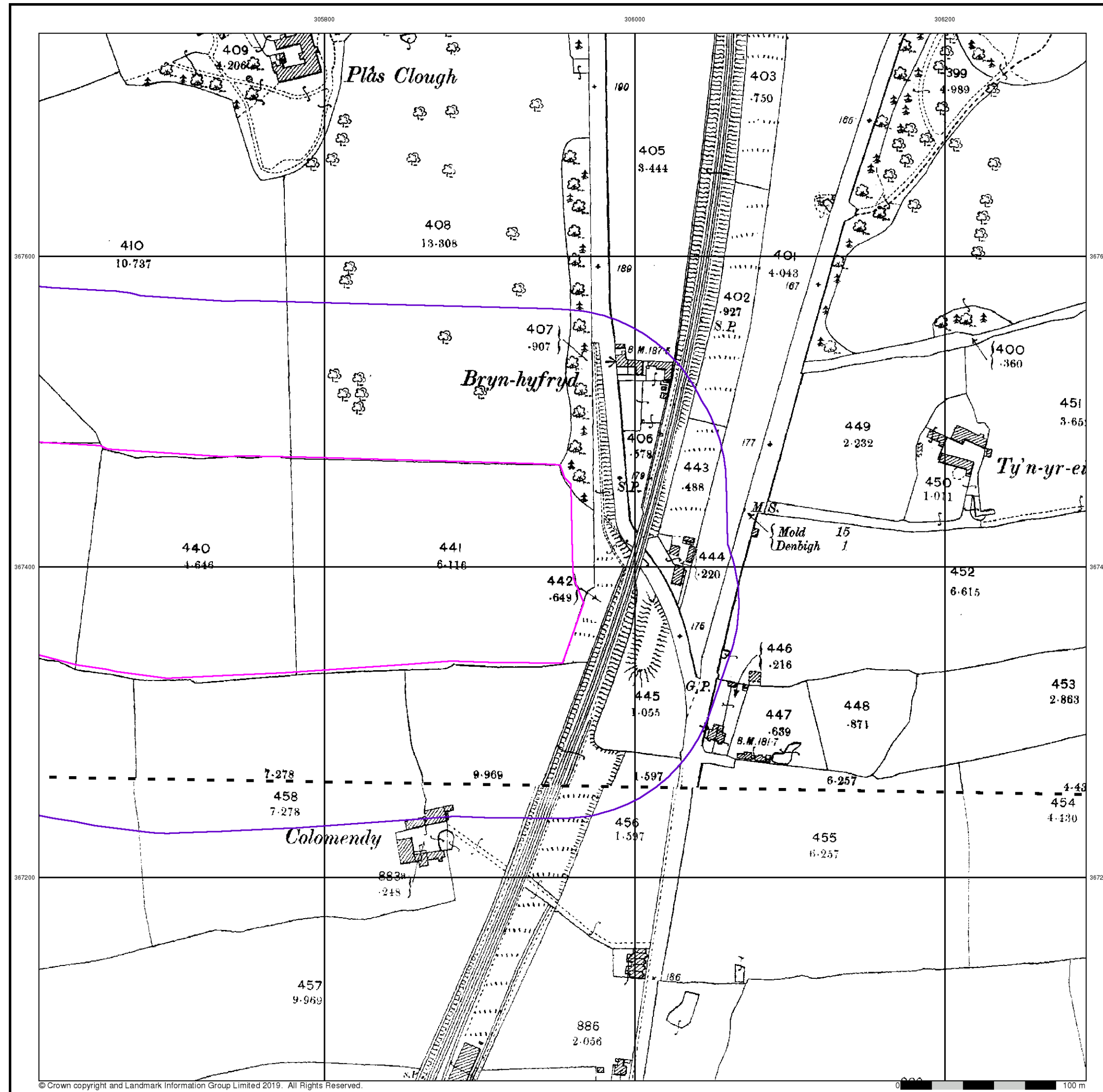
Historical Map - Segment A12

Order Details

Order Number:	198045712_1_1
Customer Ref:	Colomendy Extension
National Grid Reference:	305370, 367410
Slice:	A
Site Area (Ha):	8.04
Search Buffer (m):	100

Site Details

Site at, Denbigh/Dinbych, Denbighshire



© Crown copyright and Landmark Information Group Limited 2019. All Rights Reserved.

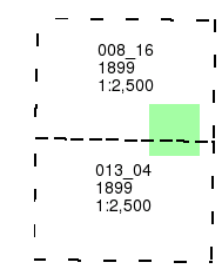
Denbighshire

Published 1899

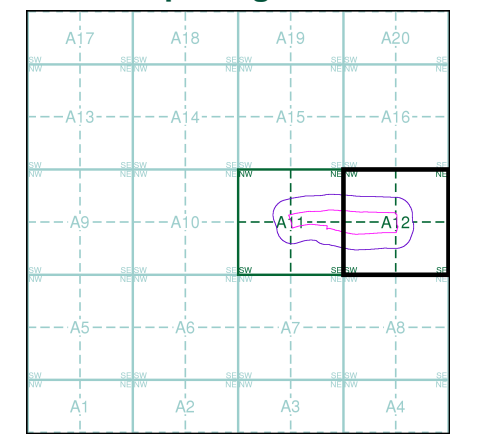
Source map scale - 1:2,500

The historical maps shown were reproduced from maps predominantly held at the scale adopted for England, Wales and Scotland in the 1840's. In 1854 the 1:2,500 scale was adopted for mapping urban areas and by 1896 it covered the whole of what were considered to be the cultivated parts of Great Britain. The published date given below is often some years later than the surveyed date. Before 1938, all OS maps were based on the Cassini Projection, with independent surveys of a single county or group of counties, giving rise to significant inaccuracies in outlying areas.

Map Name(s) and Date(s)



Historical Map - Segment A12



Order Details

Order Number: 198045712_1_1
Customer Ref: Colomendy Extension
National Grid Reference: 305370, 367410
Slice: A
Site Area (Ha): 8.04
Search Buffer (m): 100

Site Details

Site at, Denbigh/Dinbych, Denbighshire

Denbighshire

Published 1912

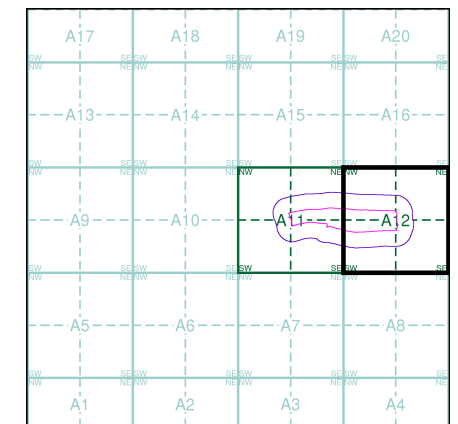
Source map scale - 1:2,500

The historical maps shown were reproduced from maps predominantly held at the scale adopted for England, Wales and Scotland in the 1840's. In 1854 the 1:2,500 scale was adopted for mapping urban areas and by 1896 it covered the whole of what were considered to be the cultivated parts of Great Britain. The published date given below is often some years later than the surveyed date. Before 1938, all OS maps were based on the Cassini Projection, with independent surveys of a single county or group of counties, giving rise to significant inaccuracies in outlying areas.

Map Name(s) and Date(s)

008_16	1912	1:2,500
013_04	1912	1:2,500

Historical Map - Segment A12

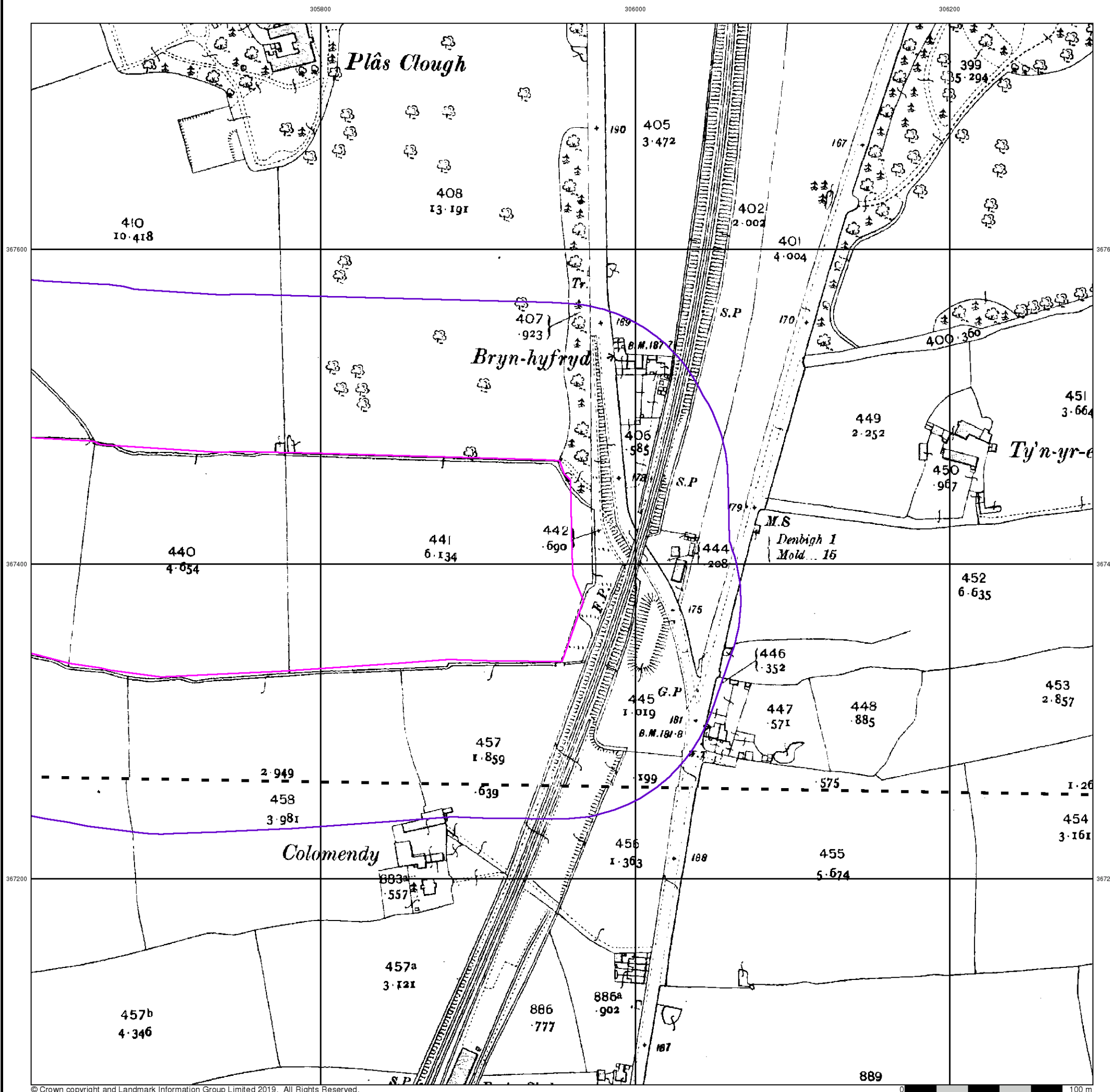


Order Details

Order Number: 198045712_1_1
 Customer Ref: Colomendy Extension
 National Grid Reference: 305370, 367410
 Slice: A
 Site Area (Ha): 8.04
 Search Buffer (m): 100

Site Details

Site at, Denbigh/Dinbych, Denbighshire



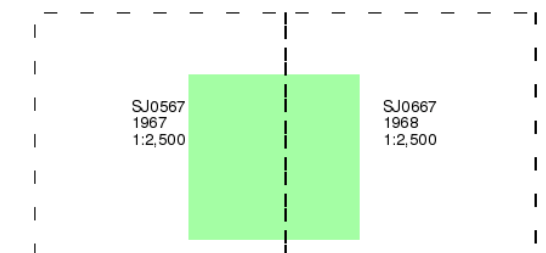
Ordnance Survey Plan

Published 1967 - 1968

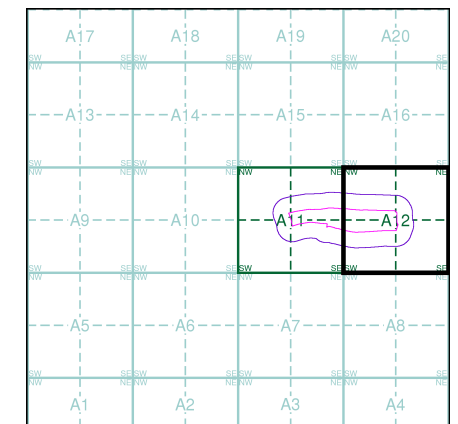
Source map scale - 1:2,500

The historical maps shown were reproduced from maps predominantly held at the scale adopted for England, Wales and Scotland in the 1840's. In 1854 the 1:2,500 scale was adopted for mapping urban areas and by 1896 it covered the whole of what were considered to be the cultivated parts of Great Britain. The published date given below is often some years later than the surveyed date. Before 1938, all OS maps were based on the Cassini Projection, with independent surveys of a single county or group of counties, giving rise to significant inaccuracies in outlying areas.

Map Name(s) and Date(s)



Historical Map - Segment A12

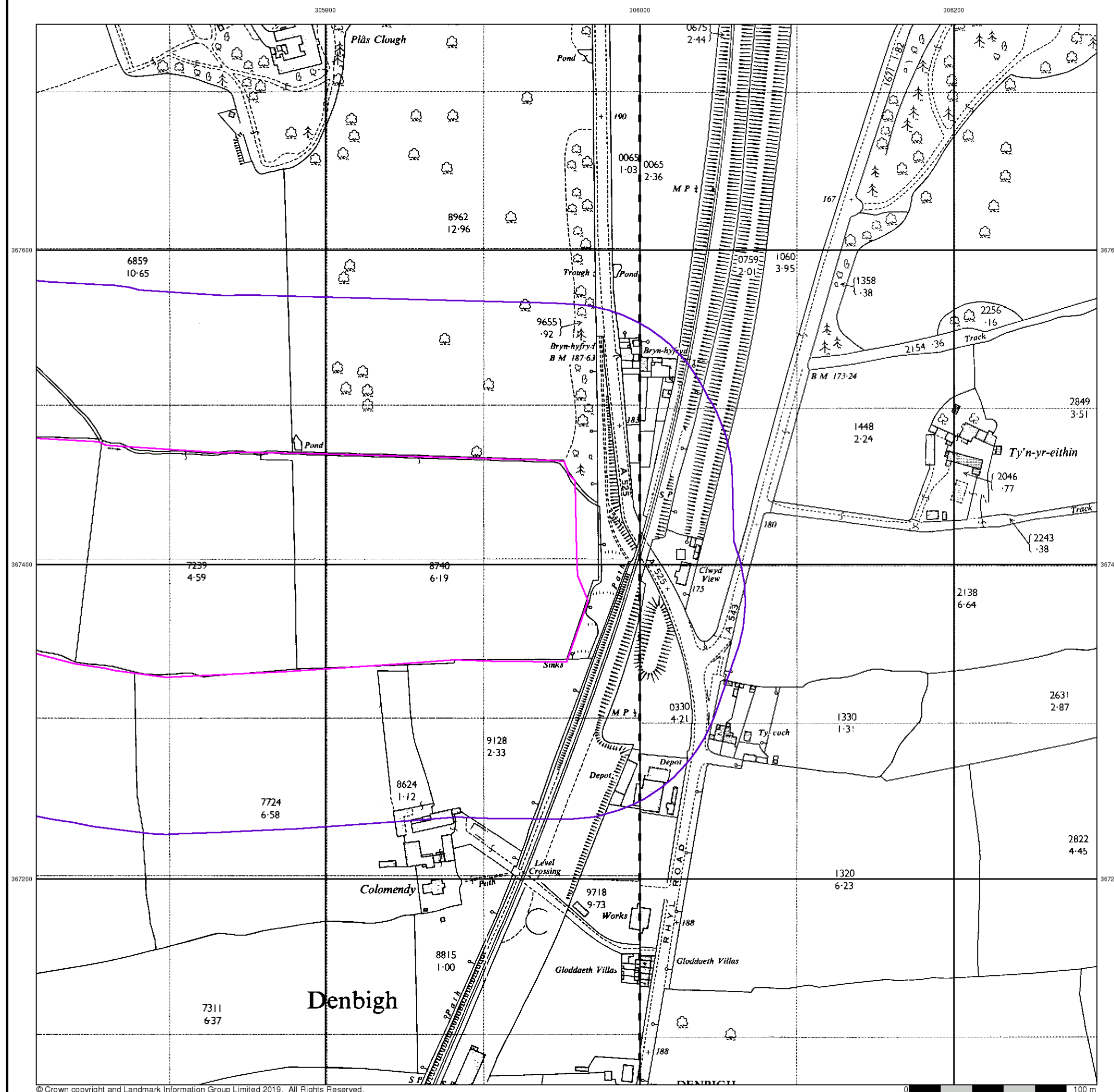


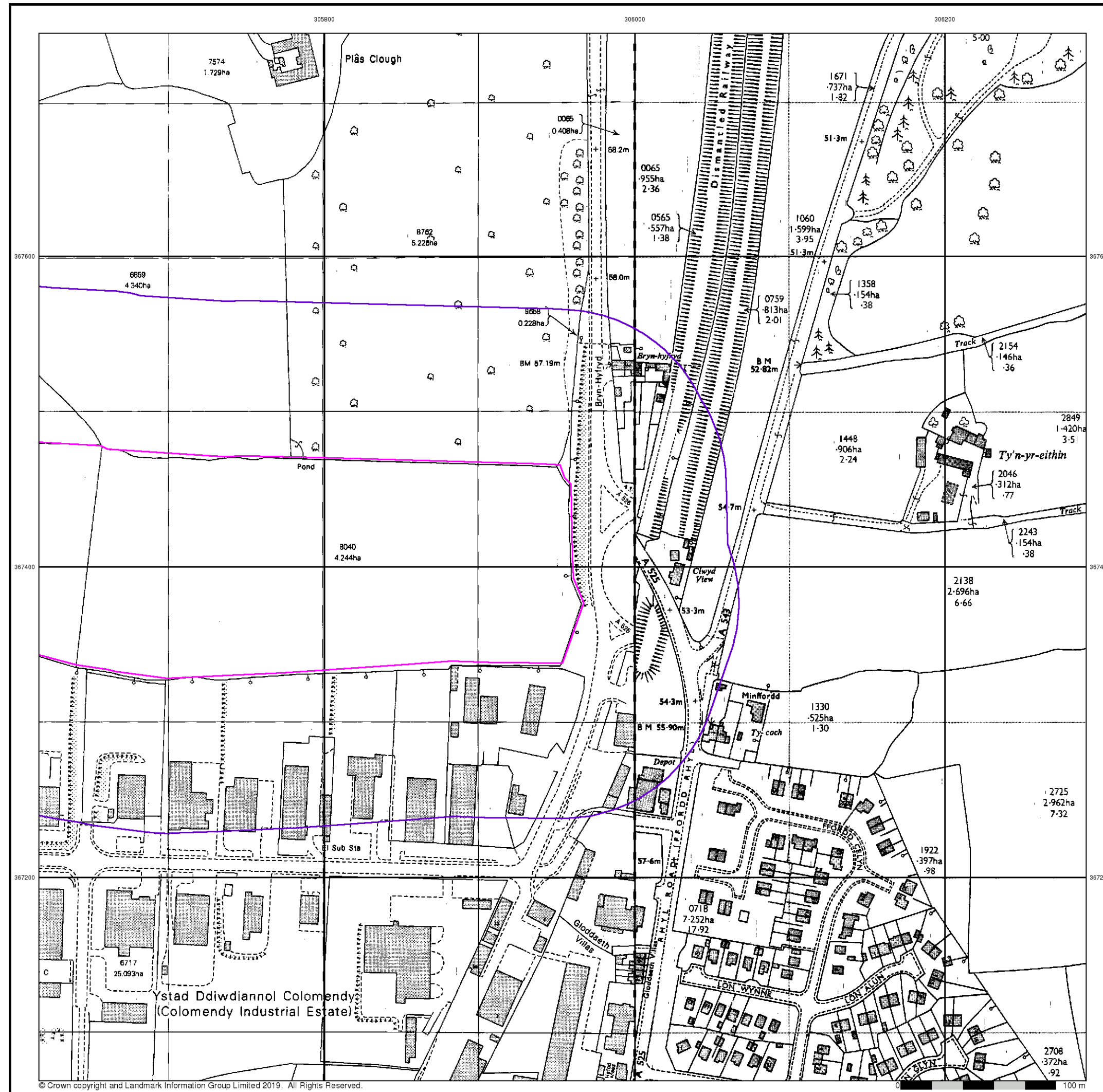
Order Details

Order Number: 198045712_1_1
 Customer Ref: Colomendy Extension
 National Grid Reference: 305370, 367410
 Slice: A
 Site Area (Ha): 8.04
 Search Buffer (m): 100

Site Details

Site at, Denbigh/Dinbych, Denbighshire





© Crown copyright and Landmark Information Group Limited 2019. All Rights Reserved.

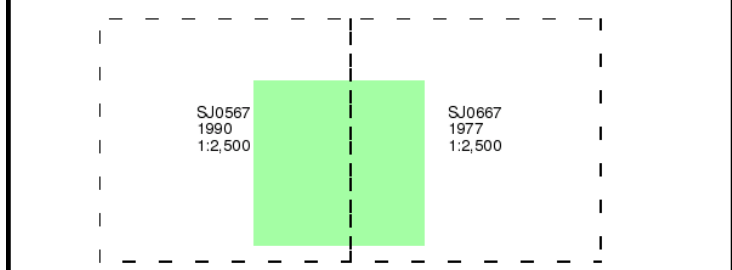
Ordnance Survey Plan

Published 1977 - 1990

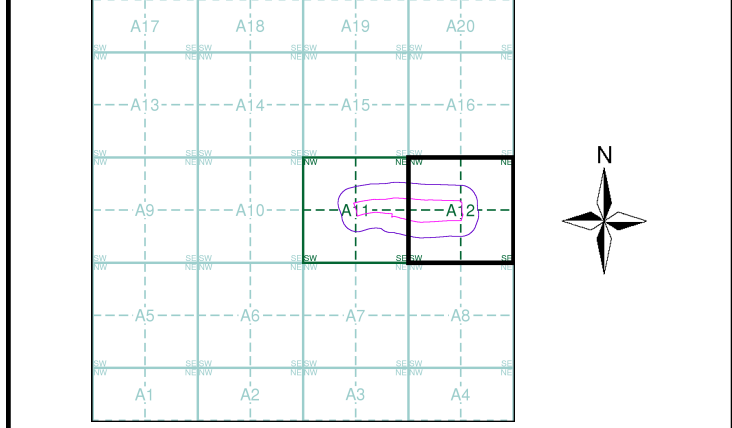
Source map scale - 1:2,500

The historical maps shown were reproduced from maps predominantly held at the scale adopted for England, Wales and Scotland in the 1840's. In 1854 the 1:2,500 scale was adopted for mapping urban areas and by 1896 it covered the whole of what were considered to be the cultivated parts of Great Britain. The published date given below is often some years later than the surveyed date. Before 1938, all OS maps were based on the Cassini Projection, with independent surveys of a single county or group of counties, giving rise to significant inaccuracies in outlying areas.

Map Name(s) and Date(s)



Historical Map - Segment A12

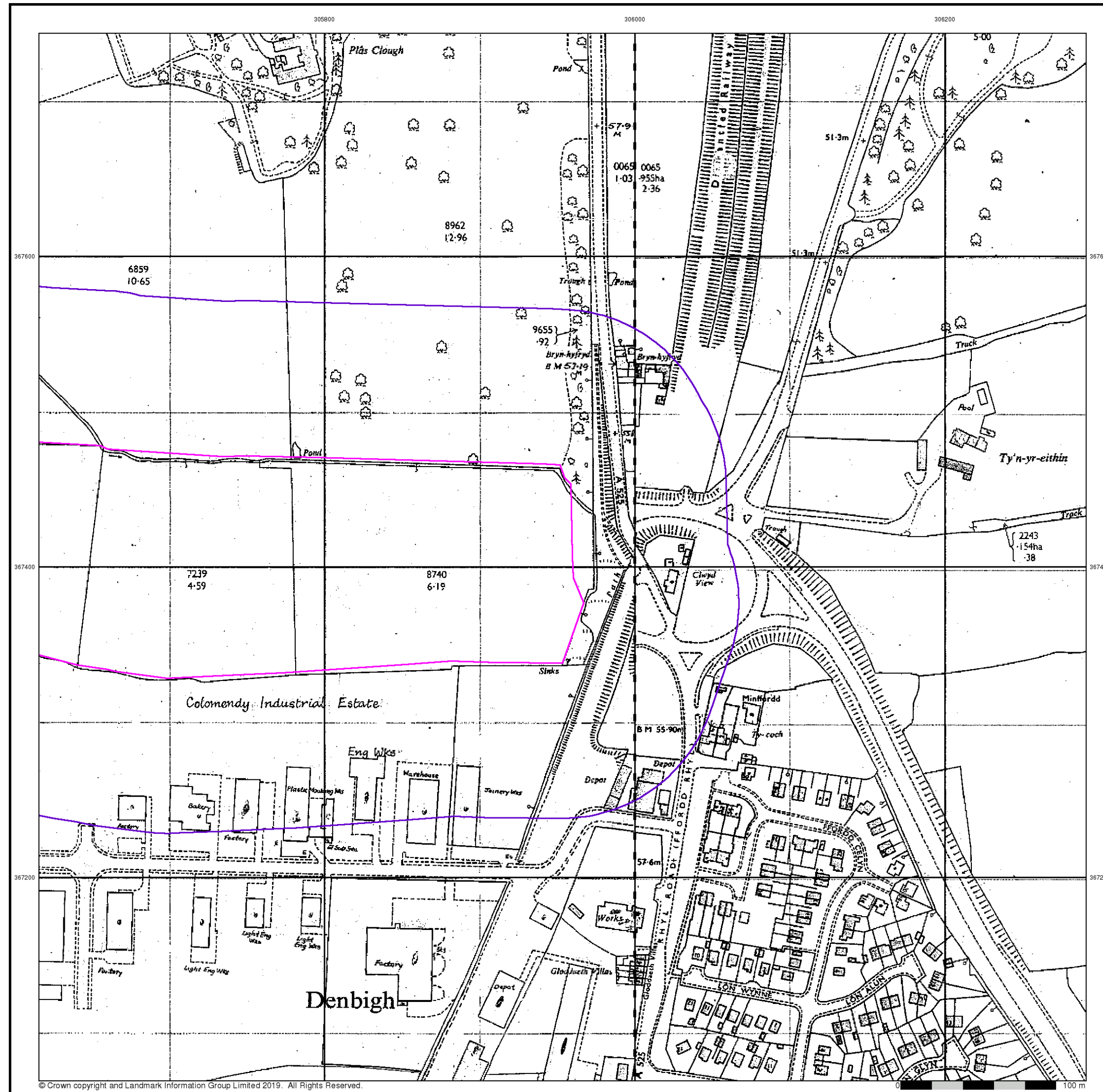


Order Details

Order Number: 198045712_1_1
Customer Ref: Colomendy Extension
National Grid Reference: 305370, 367410
Slice: A
Site Area (Ha): 8.04
Search Buffer (m): 100

Site Details

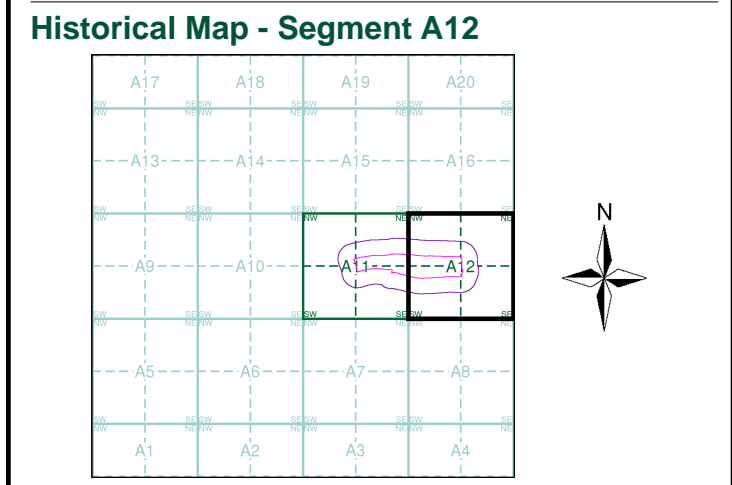
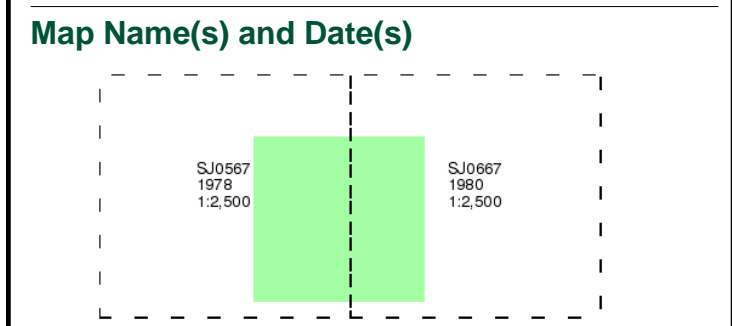
Site at, Denbigh/Dinbych, Denbighshire



© Crown copyright and Landmark Information Group Limited 2019. All Rights Reserved.

Additional SIMs
Published 1978 - 1980
Source map scale - 1:2,500

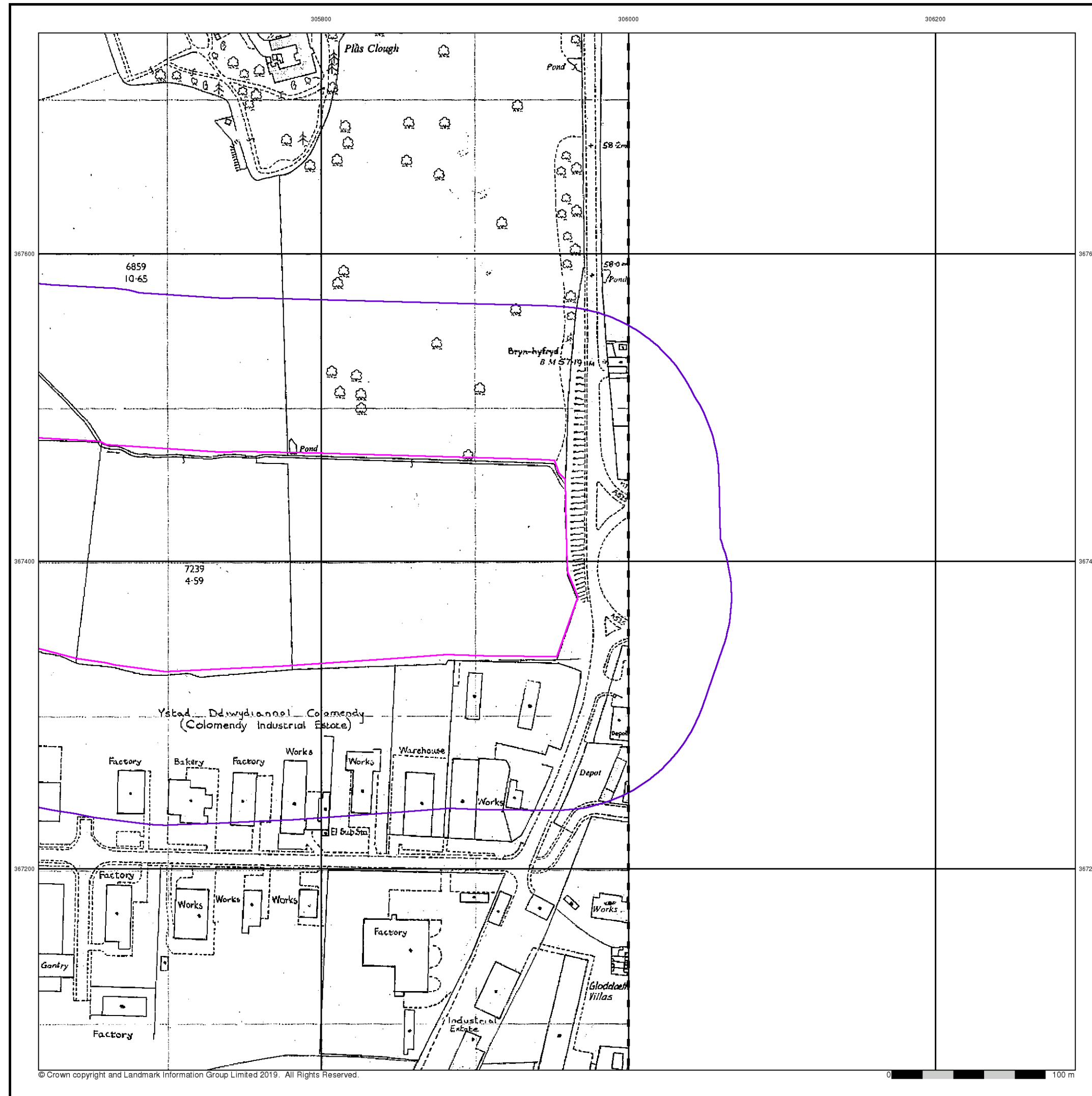
The SIM cards (Ordnance Survey's 'Survey of Information on Microfilm') are further, minor editions of mapping which were produced and published in between the main editions as an area was updated. They date from 1947 to 1994, and contain detailed information on buildings, roads and land-use. These maps were produced at both 1:2,500 and 1:1,250 scales.



Order Details

Order Number: 198045712_1_1
Customer Ref: Colomendy Extension
National Grid Reference: 305370, 367410
Slice: A
Site Area (Ha): 8.04
Search Buffer (m): 100

Site Details
Site at, Denbigh/Dinbych, Denbighshire



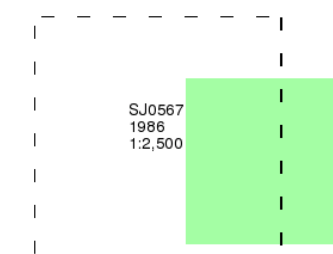
Additional SIMs

Published 1986

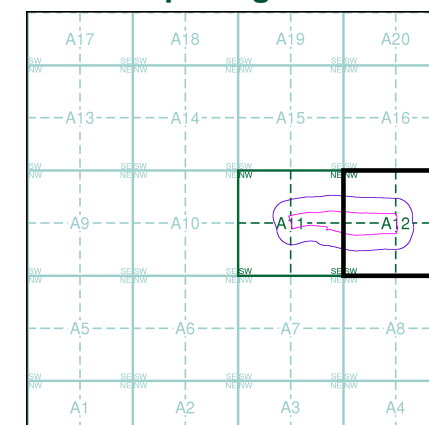
Source map scale - 1:2,500

The SIM cards (Ordnance Survey's 'Survey of Information on Microfilm') are further, minor editions of mapping which were produced and published in between the main editions as an area was updated. They date from 1947 to 1994, and contain detailed information on buildings, roads and land-use. These maps were produced at both 1:2,500 and 1:1,250 scales.

Map Name(s) and Date(s)



Historical Map - Segment A12

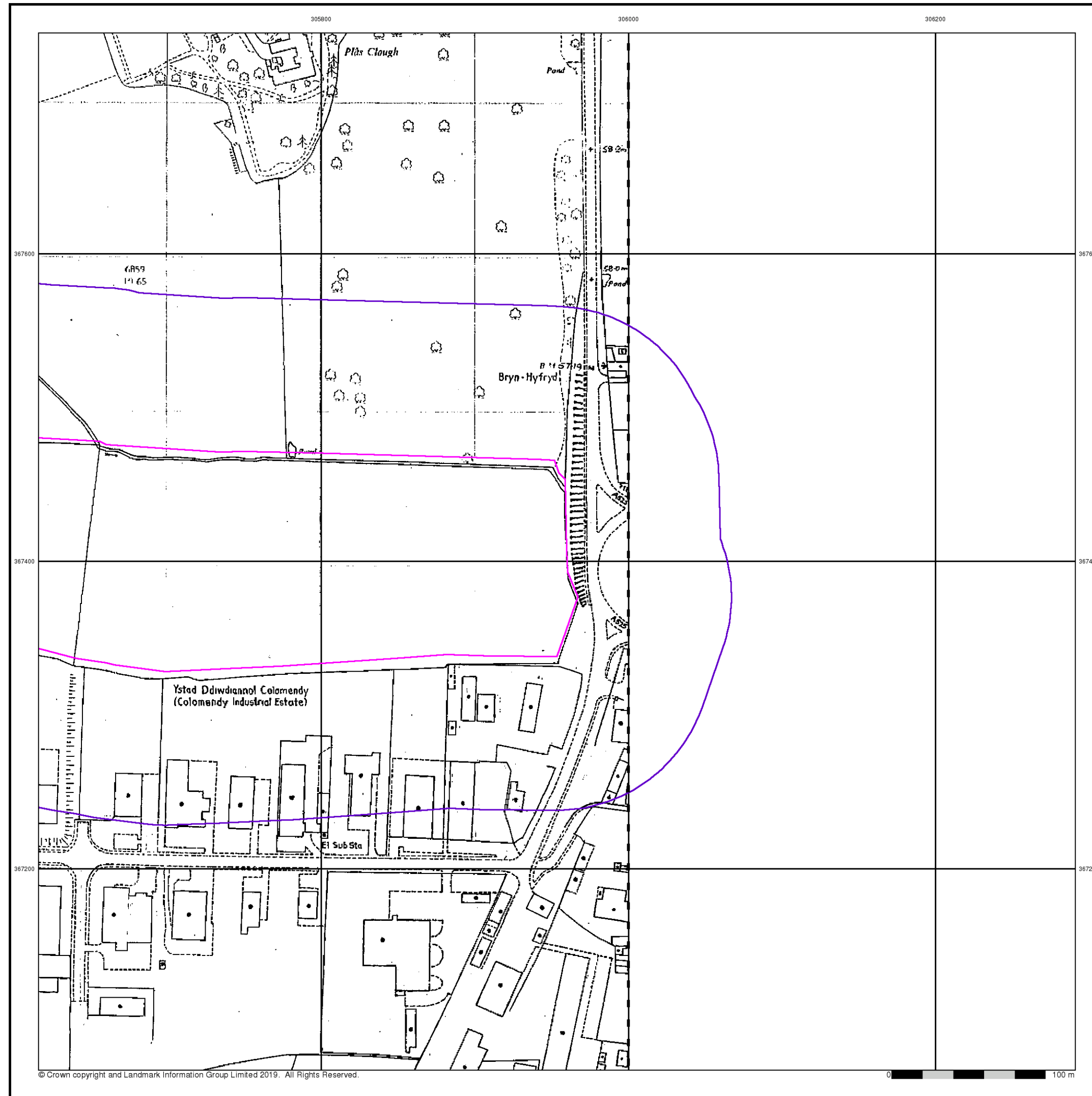


Order Details

Order Number: 198045712_1_1
 Customer Ref: Colomendy Extension
 National Grid Reference: 305370, 367410
 Slice: A
 Site Area (Ha): 8.04
 Search Buffer (m): 100

Site Details

Site at, Denbigh/Dinbych, Denbighshire



© Crown copyright and Landmark Information Group Limited 2019. All Rights Reserved.

0 100 m

Envirocheck®

LANDMARK INFORMATION GROUP®

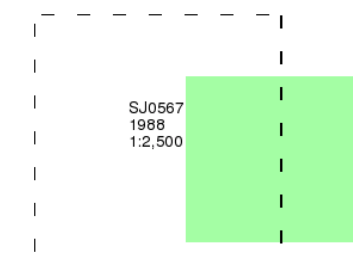
Additional SIMs

Published 1988

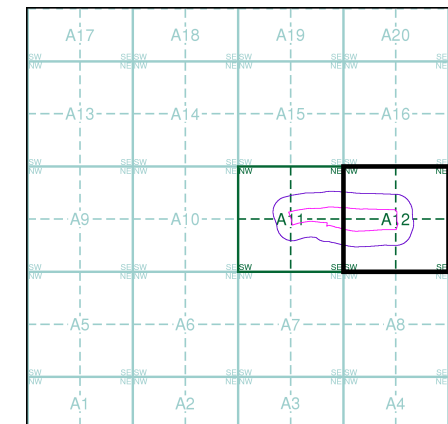
Source map scale - 1:2,500

The SIM cards (Ordnance Survey's 'Survey of Information on Microfilm') are further, minor editions of mapping which were produced and published in between the main editions as an area was updated. They date from 1947 to 1994, and contain detailed information on buildings, roads and land-use. These maps were produced at both 1:2,500 and 1:1,250 scales.

Map Name(s) and Date(s)



Historical Map - Segment A12



Order Details

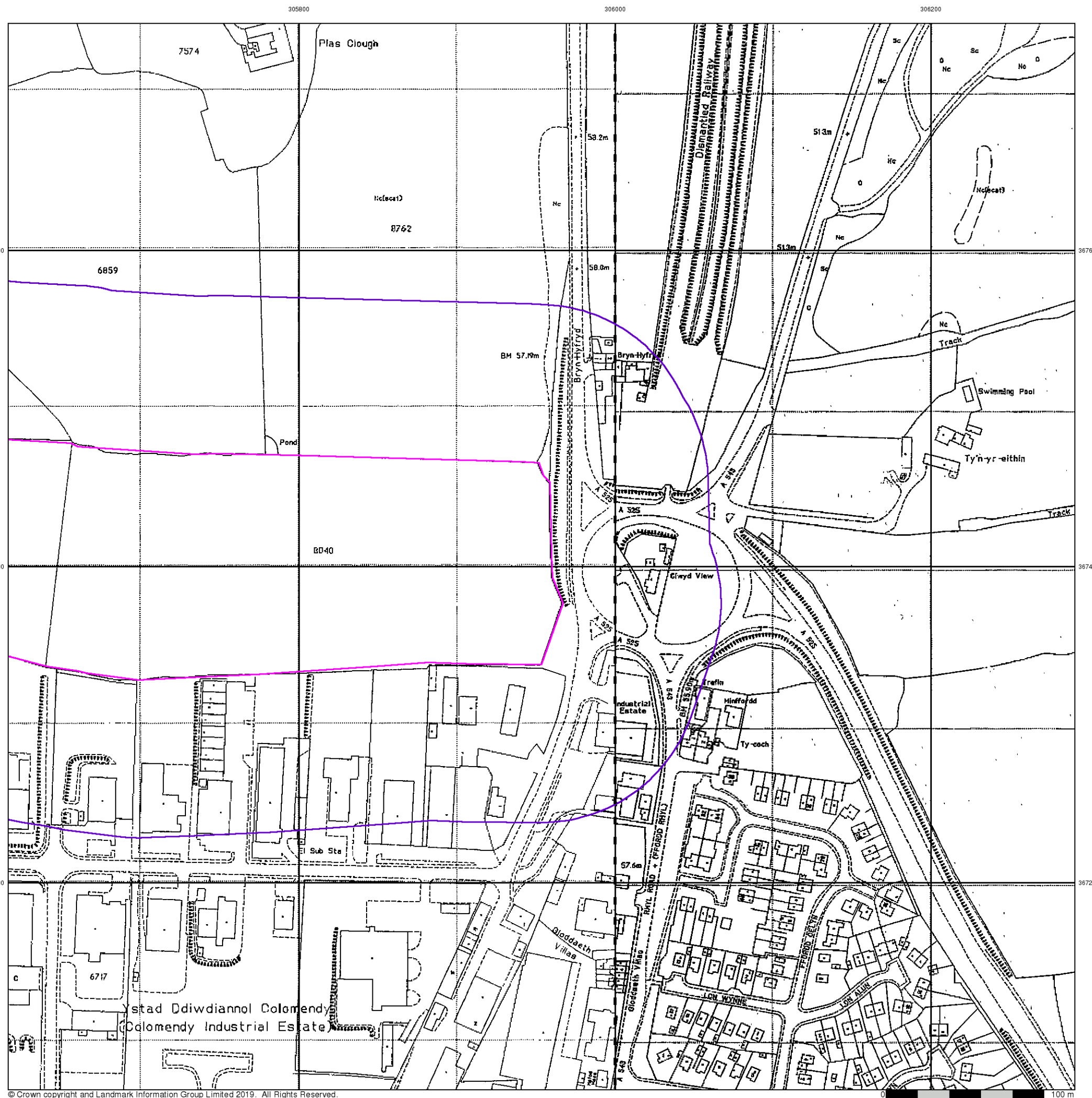
Order Number: 198045712_1_1
Customer Ref: Colomendy Extension
National Grid Reference: 305370, 367410
Slice: A
Site Area (Ha): 8.04
Search Buffer (m): 100

Site Details

Site at, Denbigh/Dinbych, Denbighshire

Landmark®
INFORMATION GROUP

Tel: 0844 844 9952
Fax: 0844 844 9951
Web: www.envirocheck.co.uk



Historical Mapping Legends

Ordnance Survey County Series 1:10,560

	Gravel Pit		Sand Pit		Other Pits
	Quarry		Shingle		Orchard
	Osiers		Reeds		Marsh
	Mixed Wood		Deciduous		Brushwood
	Fir		Furze		Rough Pasture
	Arrow denotes flow of water		Trigonometrical Station		
	Site of Antiquities		Bench Mark		
	Pump, Guide Post, Signal Post		Well, Spring, Boundary Post		
	•285 Surface Level				
	Sketched Contour		Instrumental Contour		
	Main Roads		Minor Roads		
	Sunken Road		Raised Road		
	Road over Railway		Railway over River		
	Railway over Road		Level Crossing		
	Road over River or Canal		Road over Stream		
	Road over Stream				
	County Boundary (Geographical)				
	County & Civil Parish Boundary				
	Administrative County & Civil Parish Boundary				
	County Borough Boundary (England)				
	County Burgh Boundary (Scotland)				
	Rural District Boundary				
	Civil Parish Boundary				

Ordnance Survey Plan 1:10,000

	Chalk Pit, Clay Pit or Quarry		Gravel Pit
	Sand Pit		Disused Pit or Quarry
	Refuse or Slag Heap		Lake, Loch or Pond
	Dunes		Boulders
	Coniferous Trees		Non-Coniferous Trees
	Orchard		Scrub
	Bracken		Heath
	Marsh		Reeds
	Building		Glasshouse
	Sloping Masonry		Pylon
	Cutting		Embankment
	Road Under		Road Over
	Level Crossing		Foot Bridge
	Standard Gauge Multiple Track		Standard Gauge Single Track
	Siding, Tramway or Mineral Line		Narrow Gauge
	Geographical County		Administrative County, County Borough or County of City
	Municipal Borough, Urban or Rural District, Burgh or District Council		Borough, Burgh or County Constituency
	Civil Parish		
	BP, BS Boundary Post or Stone		Police Station
	Church		Post Office
	Club House		Public Convenience
	Fire Engine Station		Public House
	Foot Bridge		Signal Box
	Fountain		Spring
	Guide Post		Telephone Call Box
	Mile Post		Telephone Call Post
	Mile Stone		Well

1:10,000 Raster Mapping

	Gravel Pit		Refuse tip or slag heap
	Rock		Rock (scattered)
	Boulders		Boulders (scattered)
	Shingle		Mud
	Sand		Sand Pit
	Slopes		Top of cliff
	General detail		Underground detail
	Overhead detail		Narrow gauge railway
	Multi-track railway		Single track railway
	County boundary (England only)		Civil, parish or community boundary
	District, Unitary, Metropolitan, London Borough boundary		Constituency boundary
	Area of wooded vegetation		Non-coniferous trees
	Non-coniferous trees (scattered)		Coniferous trees
	Coniferous trees (scattered)		Positioned tree
	Orchard		Coppice or Osiers
	Rough Grassland		Heath
	Scrub		Marsh, Salt Marsh or Reeds
	Water feature		Flow arrows
	Mean high water (springs)		Mean low water (springs)
	Telephone line (where shown)		Electricity transmission line (with poles)
	Bench mark (where shown)		Triangulation station
	Point feature (e.g. Guide Post or Mile Stone)		Pylon, flare stack or lighting tower
	Site of (antiquity)		Glasshouse
	General Building		Important Building

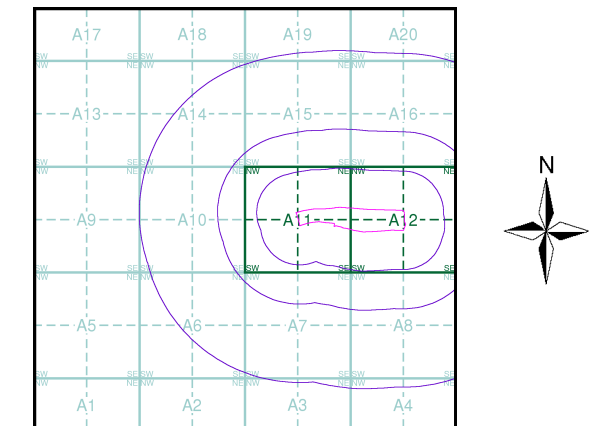
Envirocheck®

LANDMARK INFORMATION GROUP®

Historical Mapping & Photography included:

Mapping Type	Scale	Date	Pg
Denbighshire	1:10,560	1879	2
Flintshire	1:10,560	1880	3
Denbighshire	1:10,560	1900	4
Denbighshire	1:10,560	1914	5
Denbighshire	1:10,560	1938 - 1953	6
Denbighshire	1:10,560	1953	7
Ordnance Survey Plan	1:10,000	1963 - 1964	8
Ordnance Survey Plan	1:10,000	1970 - 1971	9
Ordnance Survey Plan	1:10,000	1984	10
Ordnance Survey Plan	1:10,000	1995	11
10K Raster Mapping	1:10,000	2000	12
Street View	Variable		13

Historical Map - Slice A



Order Details

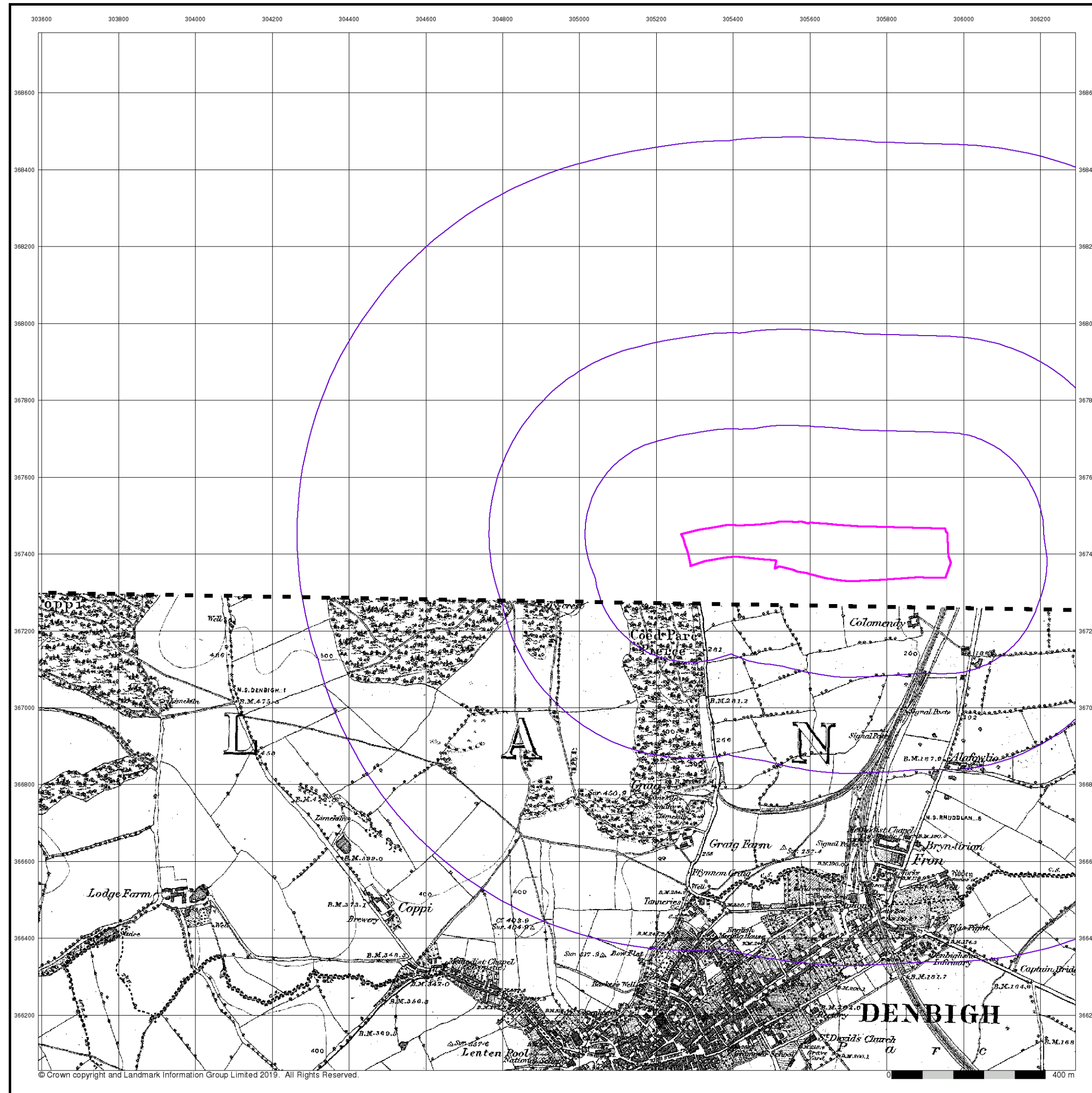
Order Number: 198045712_1_1
Customer Ref: Colomendy Extension
National Grid Reference: 305370, 367410
Slice: A
Site Area (Ha): 8.04
Search Buffer (m): 1000

Site Details

Site at, Denbigh/Dinbych, Denbighshire

Landmark
INFORMATION GROUP

Tel: 0844 844 9952
Fax: 0844 844 9951
Web: www.envirocheck.co.uk



© Crown copyright and Landmark Information Group Limited 2019. All Rights Reserved.

Envirocheck[®]

LANDMARK INFORMATION GROUP[®]

Denbighshire

Published 1879

Source map scale - 1:10,560

The historical maps shown were reproduced from maps predominantly held at the scale adopted for England, Wales and Scotland in the 1840's. In 1854 the 1:2,500 scale was adopted for mapping urban areas; these maps were used to update the 1:10,560 maps. The published date given therefore is often some years later than the surveyed date. Before 1938, all OS maps were based on the Cassini Projection, with independent surveys of a single county or group of counties, giving rise to significant inaccuracies in outlying areas. In the late 1940's, a Provisional Edition was produced, which updated the 1:10,560 mapping from a number of sources. The maps appear unfinished - with all military camps and other strategic sites removed. These maps were initially overprinted with the National Grid. In 1970, the first 1:10,000 maps were produced using the Transverse Mercator Projection. The revision process continued until recently, with new editions appearing every 10 years or so for urban areas.

Map Name(s) and Date(s)

01300
1879
1:10,560

Historical Map - Slice A

N

Order Details

Order Number:	198045712_1_1
Customer Ref:	Colomendy Extension
National Grid Reference:	305370, 367410
Slice:	A
Site Area (Ha):	8.04
Search Buffer (m):	1000

Site Details

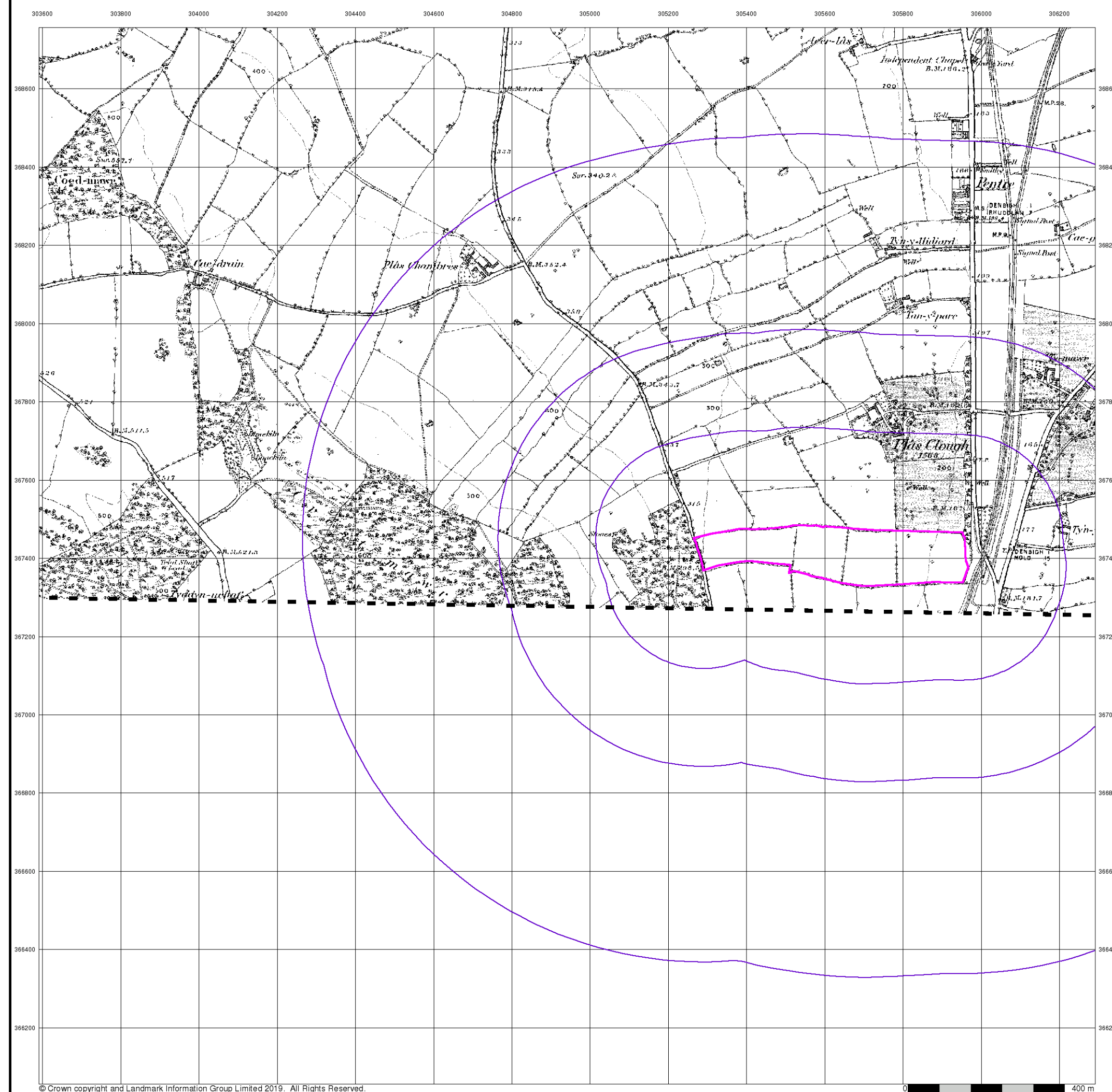
Site at, Denbigh/Dinbych, Denbighshire

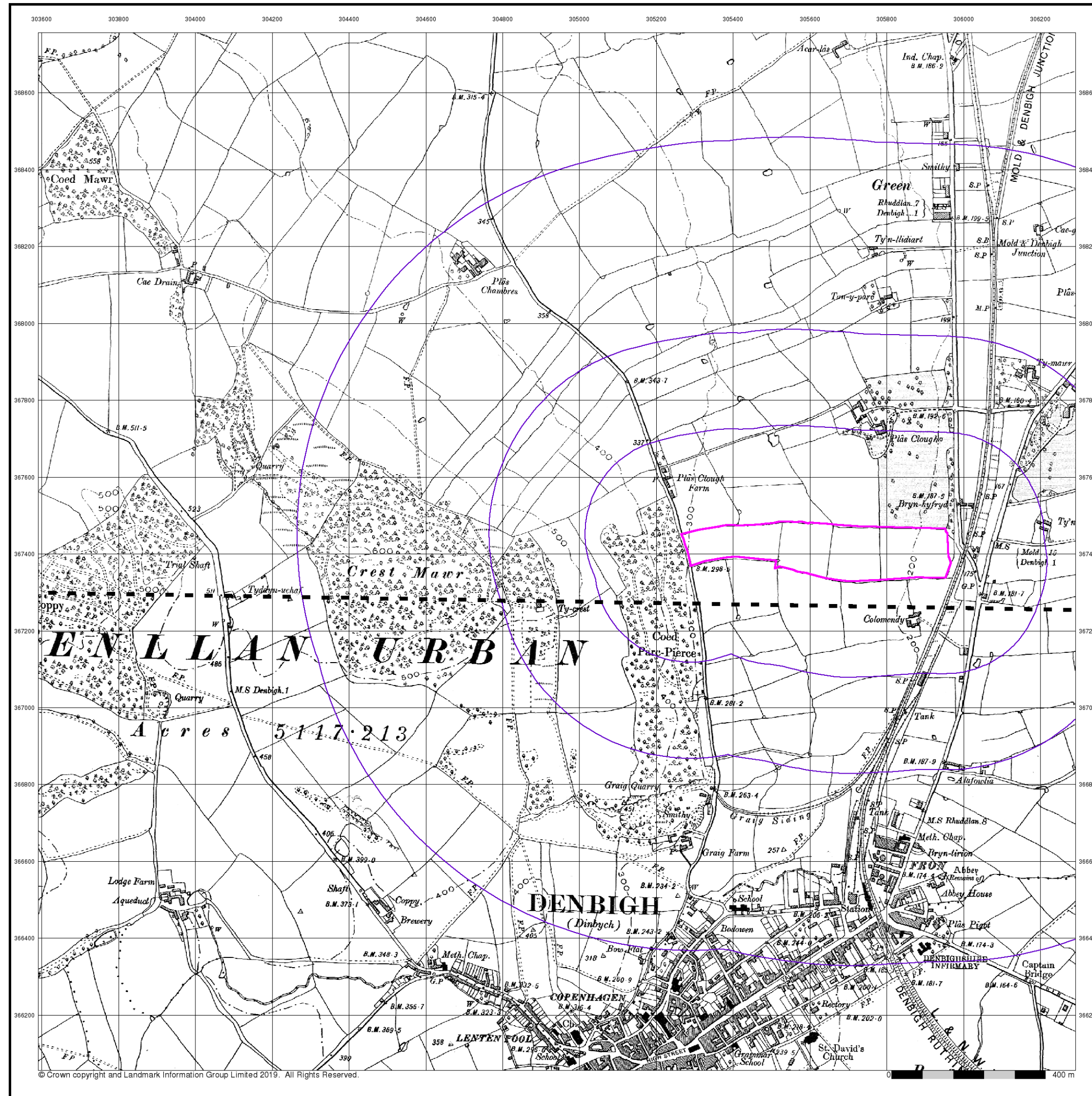
Landmark[®]

INFORMATION GROUP

Tel: 0844 844 9952
Fax: 0844 844 9951
Web: www.envirocheck.co.uk

A Landmark Information Group Service v50.0 21-Mar-2019 Page 2 of 13





© Crown copyright and Landmark Information Group Limited 2019. All Rights Reserved.

Envirocheck®

LANDMARK INFORMATION GROUP®

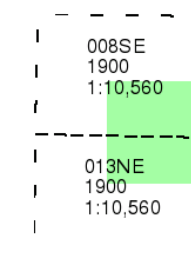
Denbighshire

Published 1900

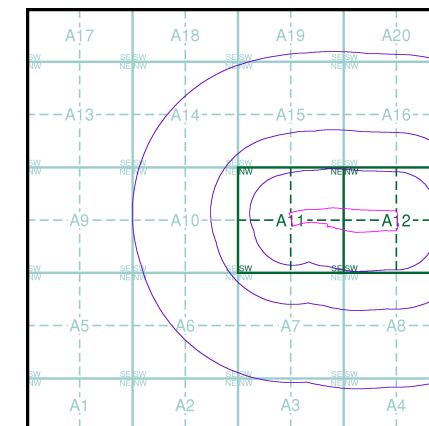
Source map scale - 1:10,560

The historical maps shown were reproduced from maps predominantly held at the scale adopted for England, Wales and Scotland in the 1840's. In 1854 the 1:2,500 scale was adopted for mapping urban areas; these maps were used to update the 1:10,560 maps. The published date given therefore is often some years later than the surveyed date. Before 1938, all OS maps were based on the Cassini Projection, with independent surveys of a single county or group of counties, giving rise to significant inaccuracies in outlying areas. In the late 1940's, a Provisional Edition was produced, which updated the 1:10,560 mapping from a number of sources. The maps appear unfinished - with all military camps and other strategic sites removed. These maps were initially overprinted with the National Grid. In 1970, the first 1:10,000 maps were produced using the Transverse Mercator Projection. The revision process continued until recently, with new editions appearing every 10 years or so for urban areas.

Map Name(s) and Date(s)



Historical Map - Slice A



Order Details

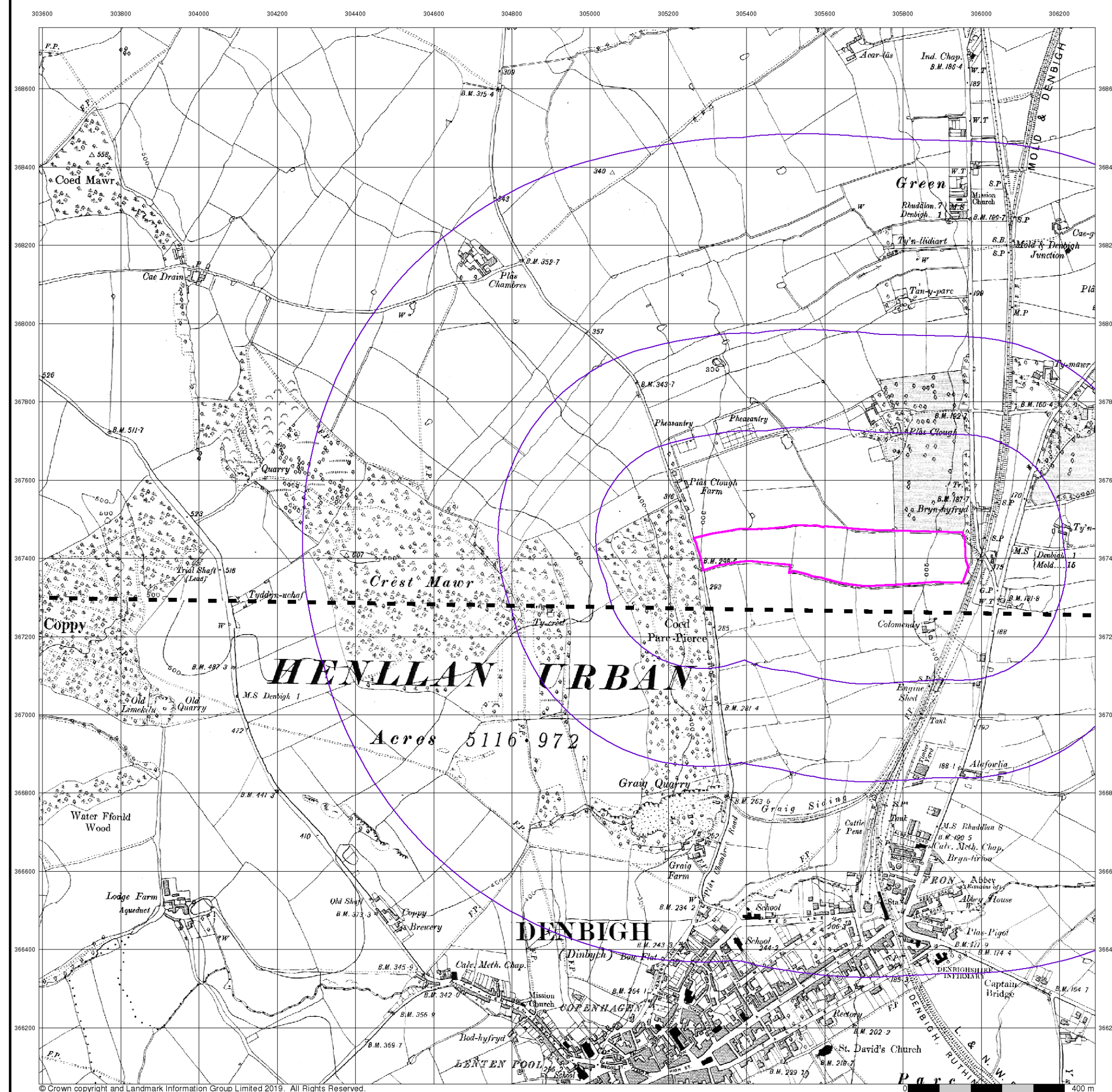
Order Number: 198045712_1_1
Customer Ref: Colomendy Extension
National Grid Reference: 305370, 367410
Slice: A
Site Area (Ha): 8.04
Search Buffer (m): 1000

Site Details

Site at, Denbigh/Dinbych, Denbighshire

Landmark®
INFORMATION GROUP

Tel: 0844 844 9952
Fax: 0844 844 9951
Web: www.envirocheck.co.uk



Envirocheck®

0 LANDMARK INFORMATION GROUP®

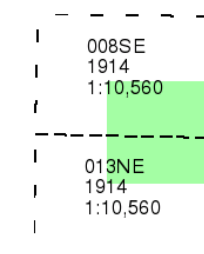
Denbighshire

Published 1914

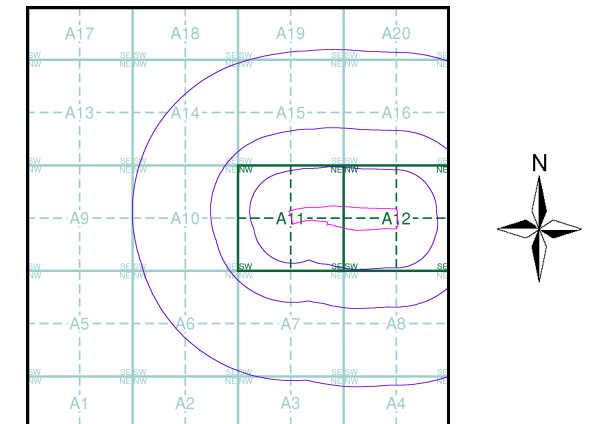
Source map scale - 1:10,560

The historical maps shown were reproduced from maps predominantly held at the scale adopted for England, Wales and Scotland in the 1840's. In 1854 the 1:2,500 scale was adopted for mapping urban areas; these maps were used to update the 1:10,560 maps. The published date given therefore is often some years later than the surveyed date. Before 1938, all OS maps were based on the Cassini Projection, with independent surveys of a single county or group of counties, giving rise to significant inaccuracies in outlying areas. In the late 1940's, a Provisional Edition was produced, which updated the 1:10,560 mapping from a number of sources. The maps appear unfinished - with all military camps and other strategic sites removed. These maps were initially overprinted with the National Grid. In 1970, the first 1:10,000 maps were produced using the Transverse Mercator Projection. The revision process continued until recently, with new editions appearing every 10 years or so for urban areas.

Map Name(s) and Date(s)



Historical Map - Slice A



Order Details

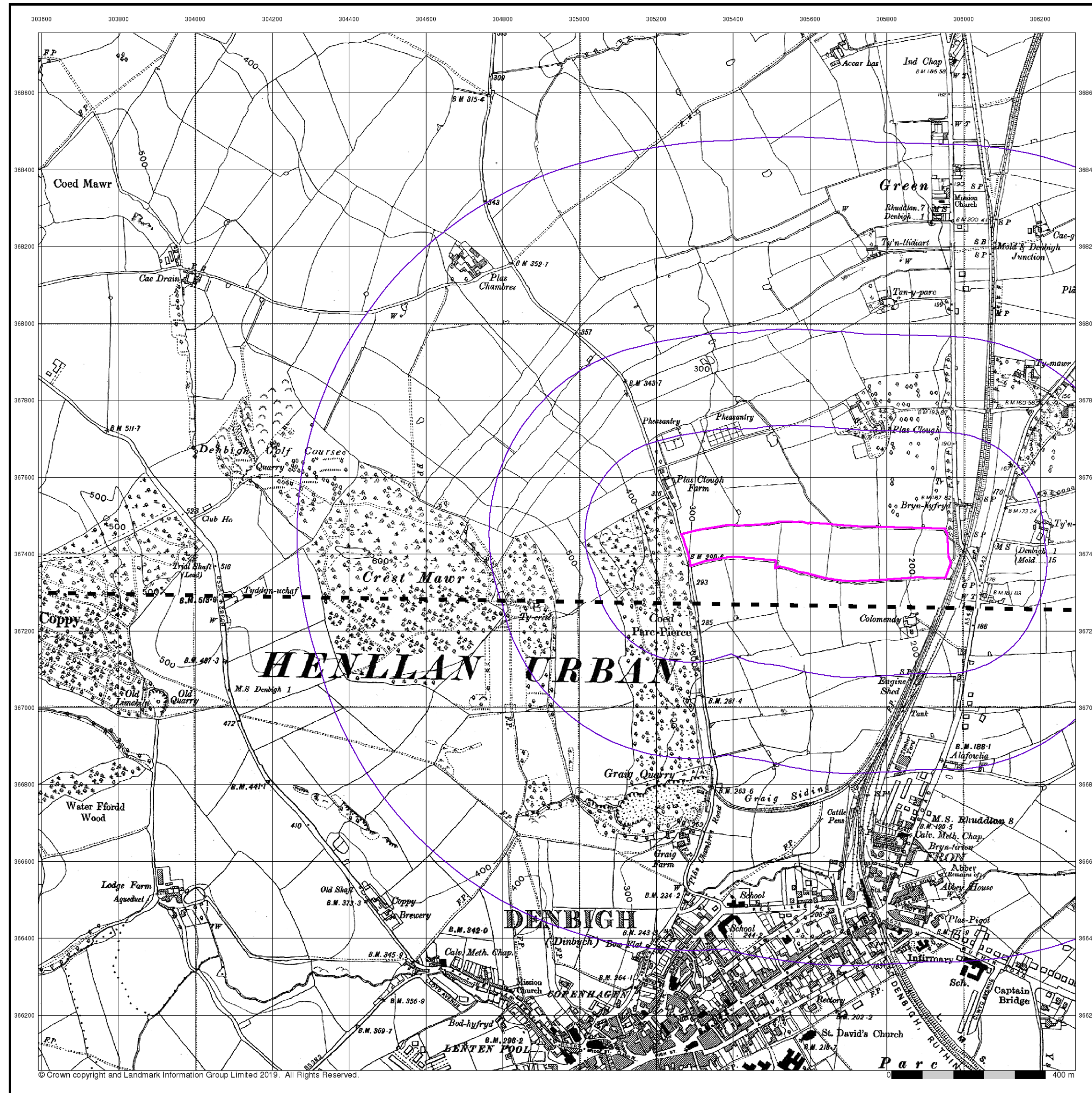
Order Number: 198045712_1_1
Customer Ref: Colomendy Extension
National Grid Reference: 305370, 367410
Slice: A
Site Area (Ha): 8.04
Search Buffer (m): 1000

Site Details

Site at, Denbigh/Dinbych, Denbighshire

Landmark®
INFORMATION GROUP

Tel: 0844 844 9952
Fax: 0844 844 9951
Web: www.envirocheck.co.uk



© Crown copyright and Landmark Information Group Limited 2019. All Rights Reserved.

Envirocheck®

LANDMARK INFORMATION GROUP®

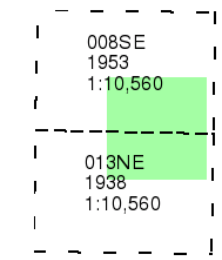
Denbighshire

Published 1938 - 1953

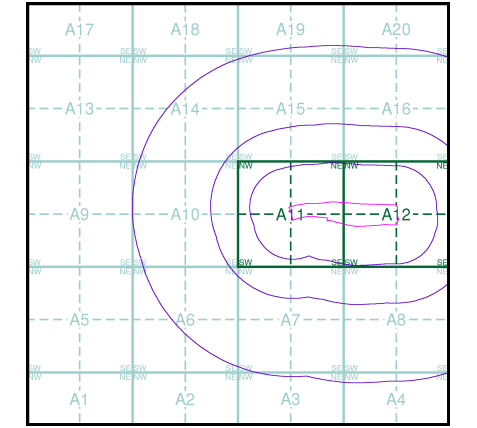
Source map scale - 1:10,560

The historical maps shown were reproduced from maps predominantly held at the scale adopted for England, Wales and Scotland in the 1840's. In 1854 the 1:2,500 scale was adopted for mapping urban areas; these maps were used to update the 1:10,560 maps. The published date given therefore is often some years later than the surveyed date. Before 1938, all OS maps were based on the Cassini Projection, with independent surveys of a single county or group of counties, giving rise to significant inaccuracies in outlying areas. In the late 1940's, a Provisional Edition was produced, which updated the 1:10,560 mapping from a number of sources. The maps appear unfinished - with all military camps and other strategic sites removed. These maps were initially overprinted with the National Grid. In 1970, the first 1:10,000 maps were produced using the Transverse Mercator Projection. The revision process continued until recently, with new editions appearing every 10 years or so for urban areas.

Map Name(s) and Date(s)



Historical Map - Slice A



Order Details

Order Number: 198045712_1_1
Customer Ref: Colomendy Extension
National Grid Reference: 305370, 367410
Slice: A
Site Area (Ha): 8.04
Search Buffer (m): 1000

Site Details

Site at, Denbigh/Dinbych, Denbighshire

Landmark
INFORMATION GROUP

Tel: 0844 844 9952
Fax: 0844 844 9951
Web: www.envirocheck.co.uk