



# Location Plan

Farchwel

© Copyright 4R Group




## Site:

Farchwel  
Tal-y-bont  
Conwy  
LL32 8UY

## Client:

Dŵr Cymru / Welsh Water

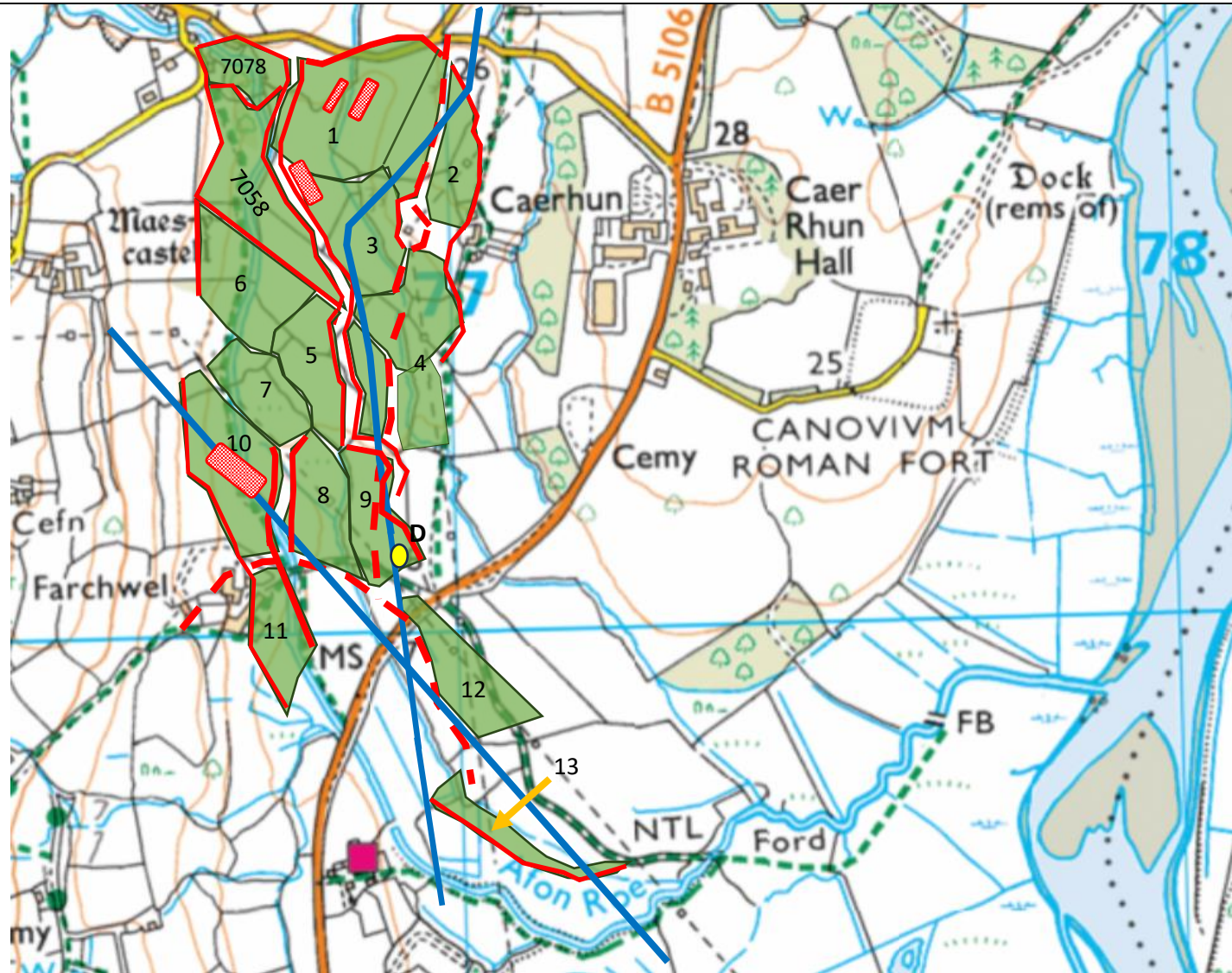
## Key:

-  Spreading area
-  Non-spreading area
-  Location tags
-  Over-head cable
-  10m no-spread
-  Path/track (no spread)
-  Field boundary
-  Stockpile

## Location tags:

D. 277010, 370097

## Map reference:





# Location Plan

Farchwel

© Copyright 4R Group







## Site:

Farchwel  
Tal-y-bont  
Conwy  
LL32 8UY

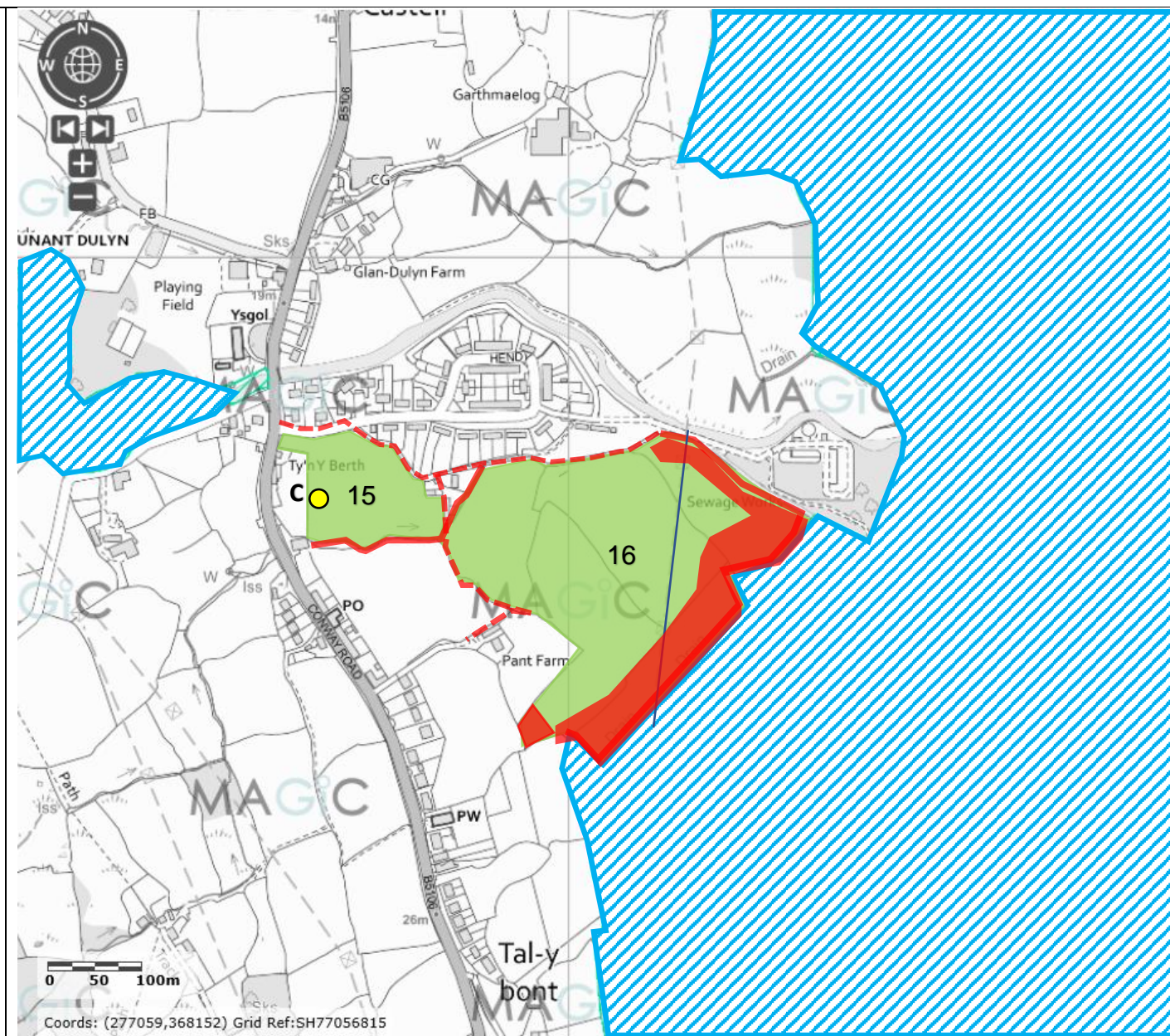
## Client:

Dŵr Cymru / Welsh Water

## Key:

-  Spreading area
-  Non-spreading area
-  Morfa Uchaf, Dyffryn Conwy, Ceunant Dulyn SSSI
-  Over-head power line
-  Public footpath
-  Stockpile

C. 276732,368739







# Location Plan

Farchwel

© Copyright 4R Group







## Site:

Farchwel  
Tal-y-bont  
Conwy  
LL32 8UY

## Client:

Dŵr Cymru / Welsh Water

## Key:

-  Spreading area
-  Non-spreading area
-  Aber Afon Conwy SSSI
-  Over-head power line
-  Public footpath
-  Portable storage tank/stockpile

- A. 278290, 372979
- B. 278266, 373053

